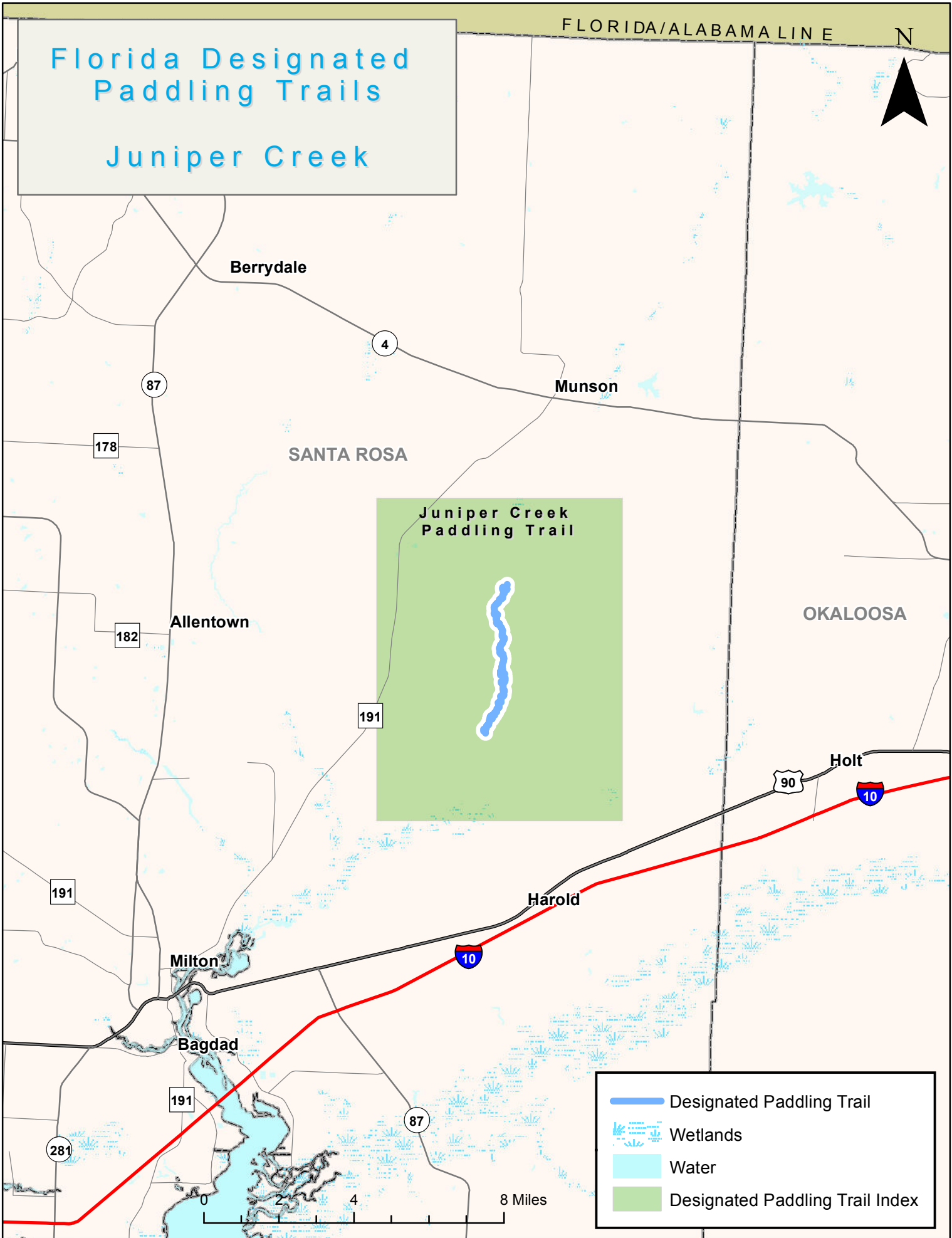


FLORIDA/ALABAMA LINE

N



# Florida Designated Paddling Trails Juniper Creek



Berrydale

4

Munson

87

178

SANTA ROSA

Juniper Creek Paddling Trail

182

Allentown

191

OKALOOSA

Holt

90



Harold



Milton

Bagdad

191

87

281

0 2 4 8 Miles

-  Designated Paddling Trail
-  Wetlands
-  Water
-  Designated Paddling Trail Index

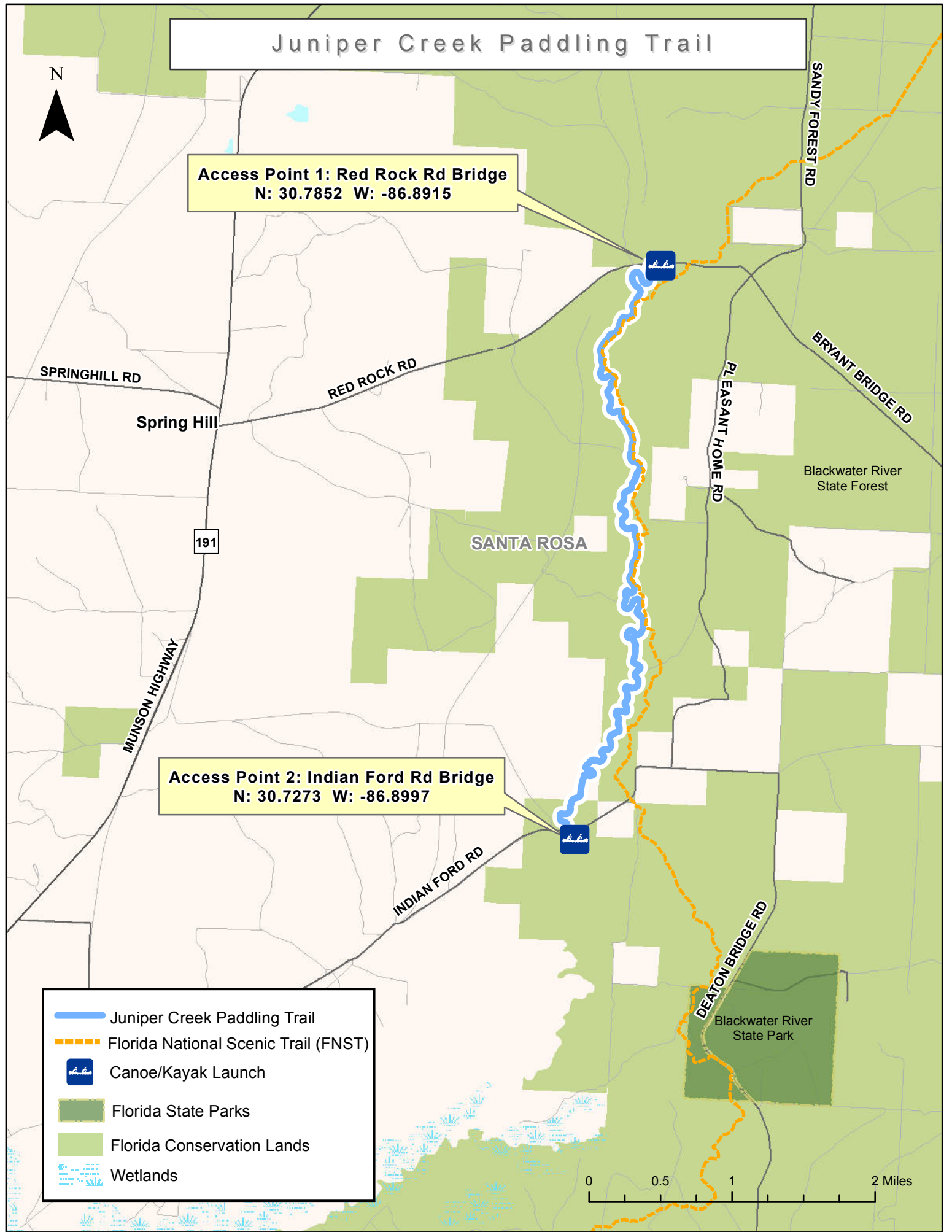

# Juniper Creek Paddling Trail



**Access Point 1: Red Rock Rd Bridge**  
N: 30.7852 W: -86.8915

**Access Point 2: Indian Ford Rd Bridge**  
N: 30.7273 W: -86.8997

-  Juniper Creek Paddling Trail
-  Florida National Scenic Trail (FNST)
-  Canoe/Kayak Launch
-  Florida State Parks
-  Florida Conservation Lands
-  Wetlands





# Juniper Creek Paddling Trail Guide

## The Waterway

Paddle this historic stream beginning at Red Rock Bridge, believed to be the location where Andrew Jackson and his forces crossed the river during the First Seminole War. Juniper Creek has gentle curves, some small bluffs, and shallow, gold-tinted waters. Look for the white blossoms of mountain laurel lining the shore during spring.

## The Paddling Experience

This is an easy 6-mile trip, suitable for beginners. Paddle from Red Rock Road Bridge to Indian Ford Road. Be sure to exit at Indian Ford Road as the river is not navigable further downstream.

## Access Points

### #1, Start of the trail, Red Rock Road Bridge

From Milton, head north on SR 191 approximately 10 miles until you reach Red Rock Road (SFR 72). Take a right (east), go 3.5 miles to bridge.

### #2, Mile 6, End of the trail, Indian Ford Road Bridge

From Milton, head north on SR 191 approximately 8 miles until you reach Indian Ford Road. Turn right (east) on Indian Ford Road; continue east 5.5 miles to bridge.

## Outfitters and Shuttle Service

[Action on Blackwater](#), (850) 537-2997

[Adventures Unlimited](#), (850) 623-6197

[Blackwater Canoe Rental and Outpost](#), (850) 623-0235

Bob's Canoe Rental and Sales, (850) 623-5457