



Stuart

Jupiter Island

MARTIN

Map 2 - B

Florida Circumnavigational Saltwater Paddling Trail Segment 19

Palm Beach / Loxahatchee

Jupiter

Map 2 - A

Juno Beach

Map 1 - B

West Palm Beach

Riviera Beach

PALM BEACH









Map 1 - A

Palm Beach

Lake Worth

Lantana

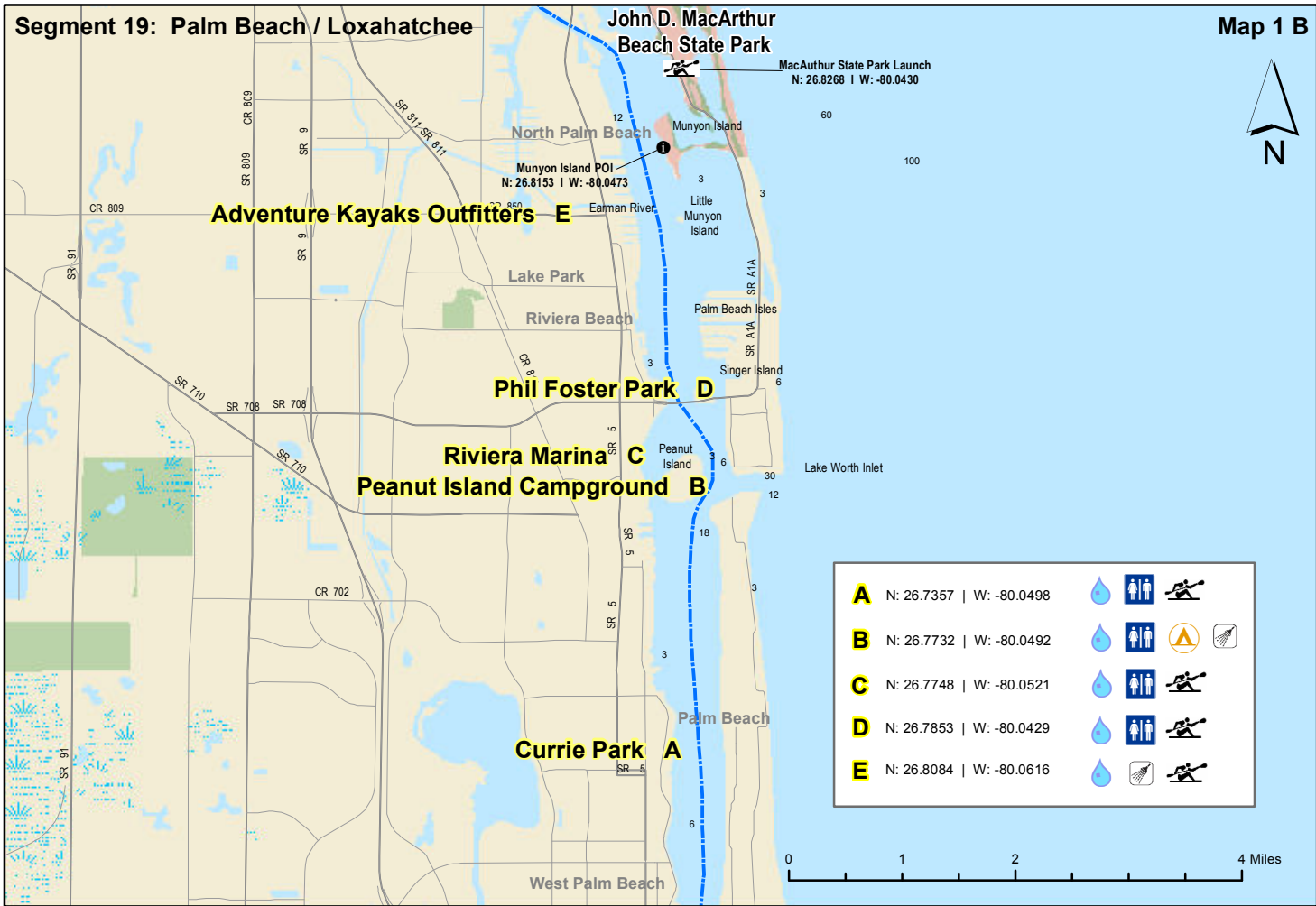
Boynton Beach

-  Drinking Water
-  Camping
-  Kayak Launch
-  Shower Facility
-  Restroom
-  Restaurant
-  Grocery Store
-  Point of Interest
-  Hotel / Motel

Disclaimer: This guide is intended as an aid to navigation only. A Global Positioning System (GPS) unit is required, and persons are encouraged to supplement these maps with NOAA charts or other maps.

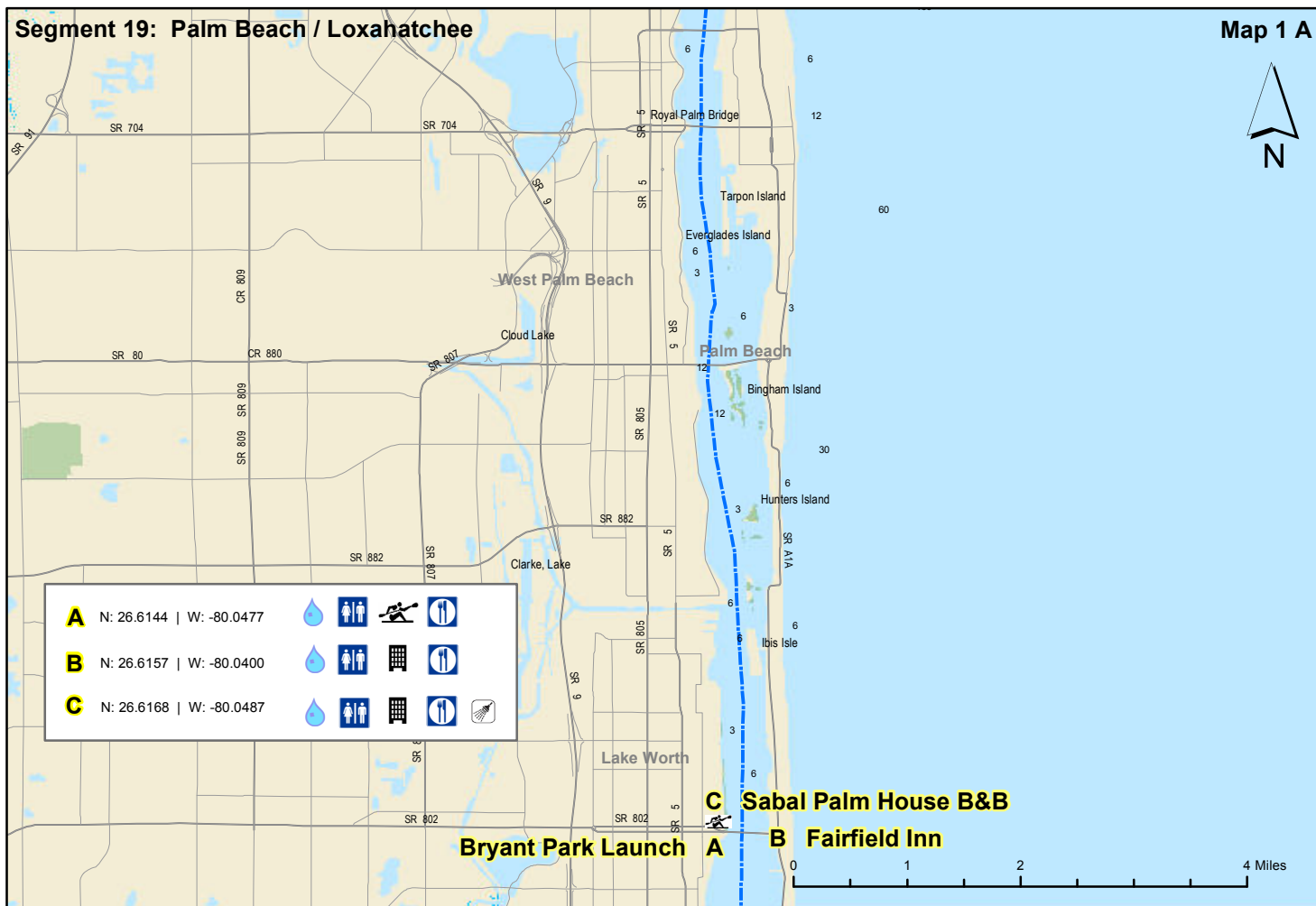
Segment 19: Palm Beach / Loxahatchee

Map 1 B



Segment 19: Palm Beach / Loxahatchee

Map 1 A



Segment 19: Palm Beach / Loxahatchee

Map 2 B



Segment 19: Palm Beach / Loxahatchee

Map 2 A

