



ST. LUCIE

MARTIN

PALM BEACH

Map 3 - B

Map 3 - A










Map 2 - B

Map 2 - A

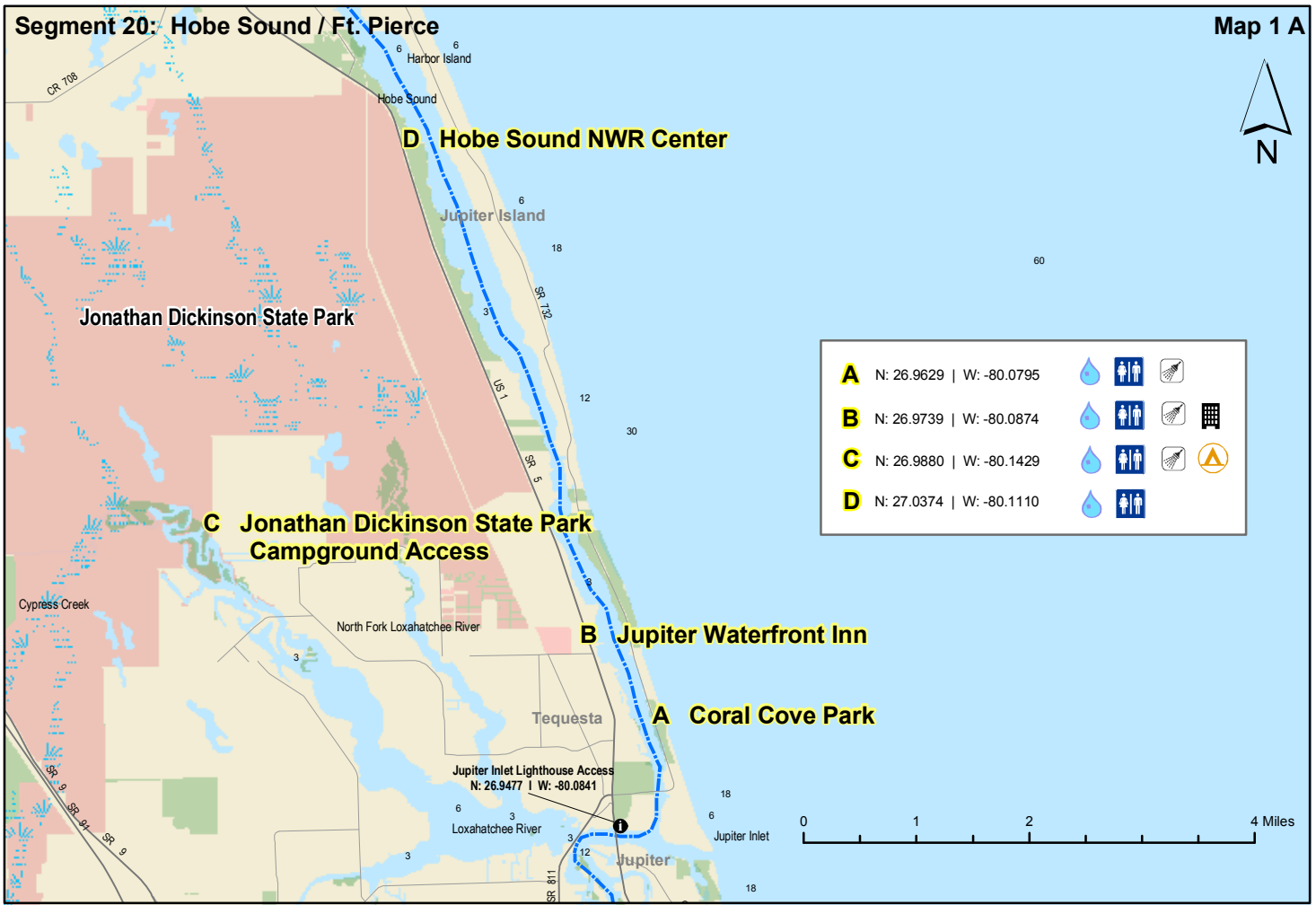
Map 1 - A

Florida Circumnavigational Saltwater Paddling Trail Segment 20


Hobe Sound / Ft. Pierce

- | | |
|--|-------------------|
|  | Drinking Water |
|  | Camping |
|  | Kayak Launch |
|  | Shower Facility |
|  | Restroom |
|  | Restaurant |
|  | Grocery Store |
|  | Point of Interest |
|  | Hotel / Motel |

Disclaimer: This guide is intended as an aid to navigation only. A Global Positioning System (GPS) unit is required, and persons are encouraged to supplement these maps with NOAA charts or other maps.



A	N: 26.9629 W: -80.0795			
B	N: 26.9739 W: -80.0874			
C	N: 26.9880 W: -80.1429			
D	N: 27.0374 W: -80.1110			



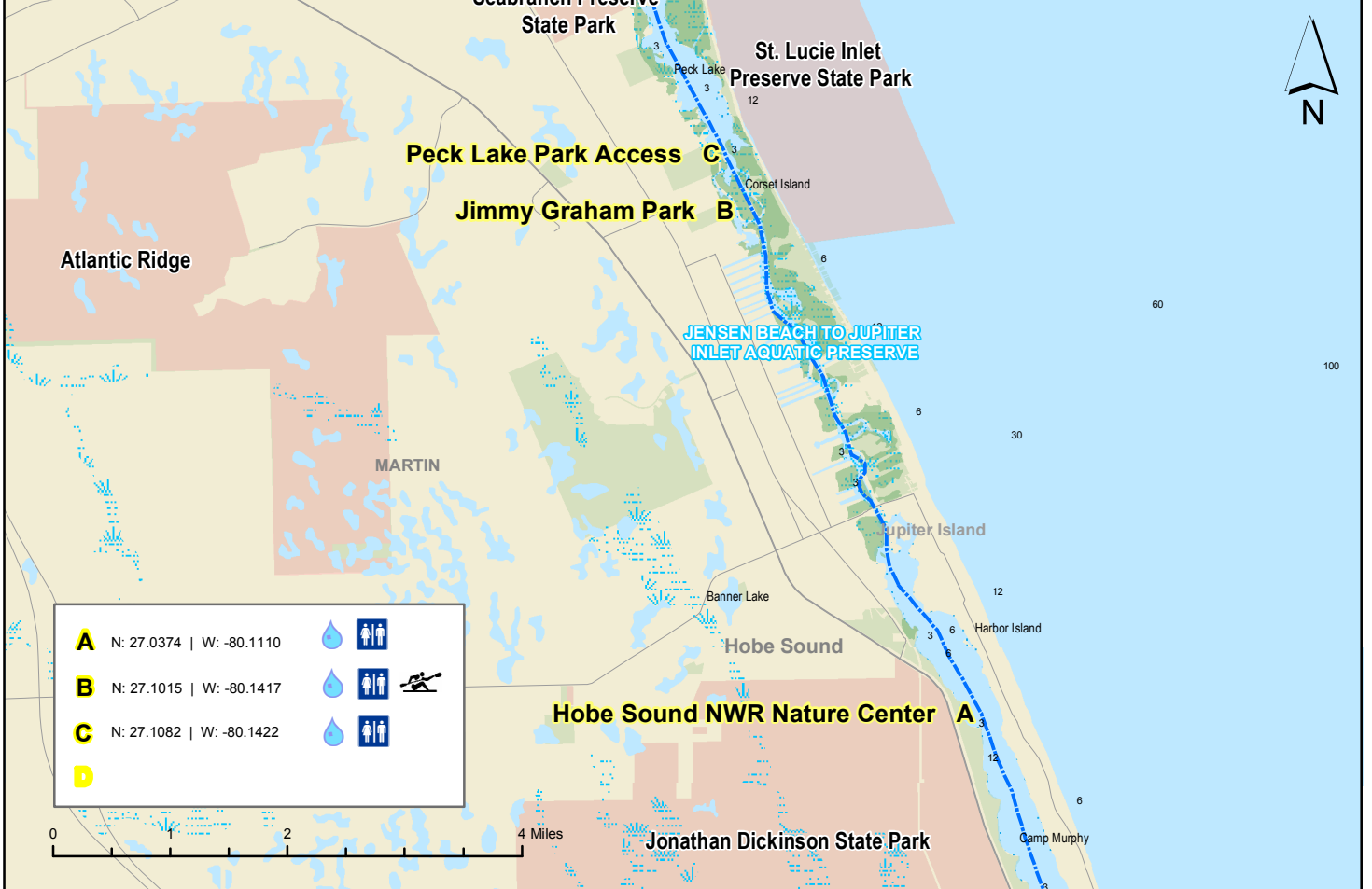
Segment 20: Hobe Sound / Ft. Pierce

Map 2 B



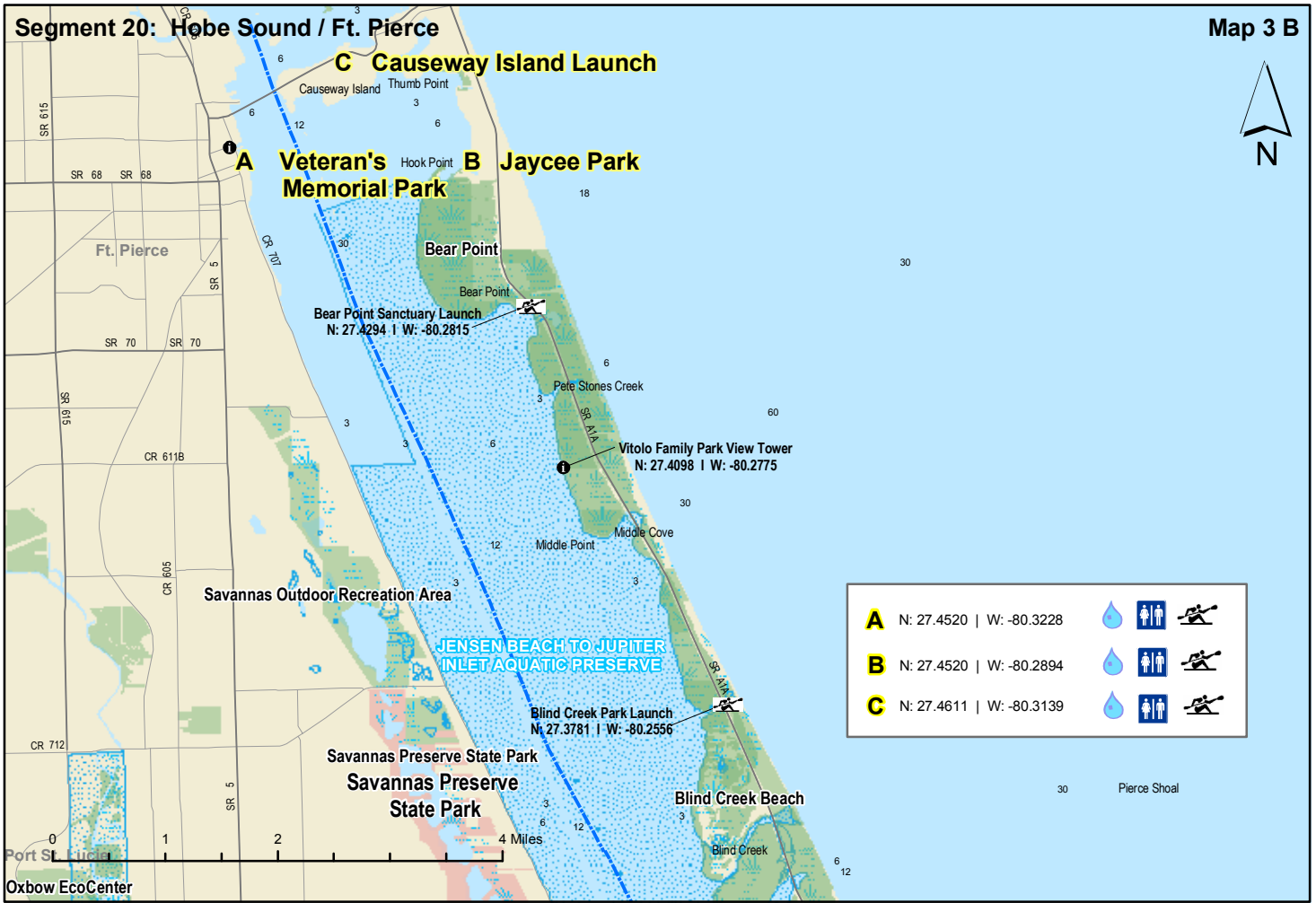
Segment 20: Hobe Sound / Ft. Pierce

Map 2 A



Segment 20: Hobe Sound / Ft. Pierce

Map 3 B



Segment 20: Hobe Sound / Ft. Pierce

Map 3 A

