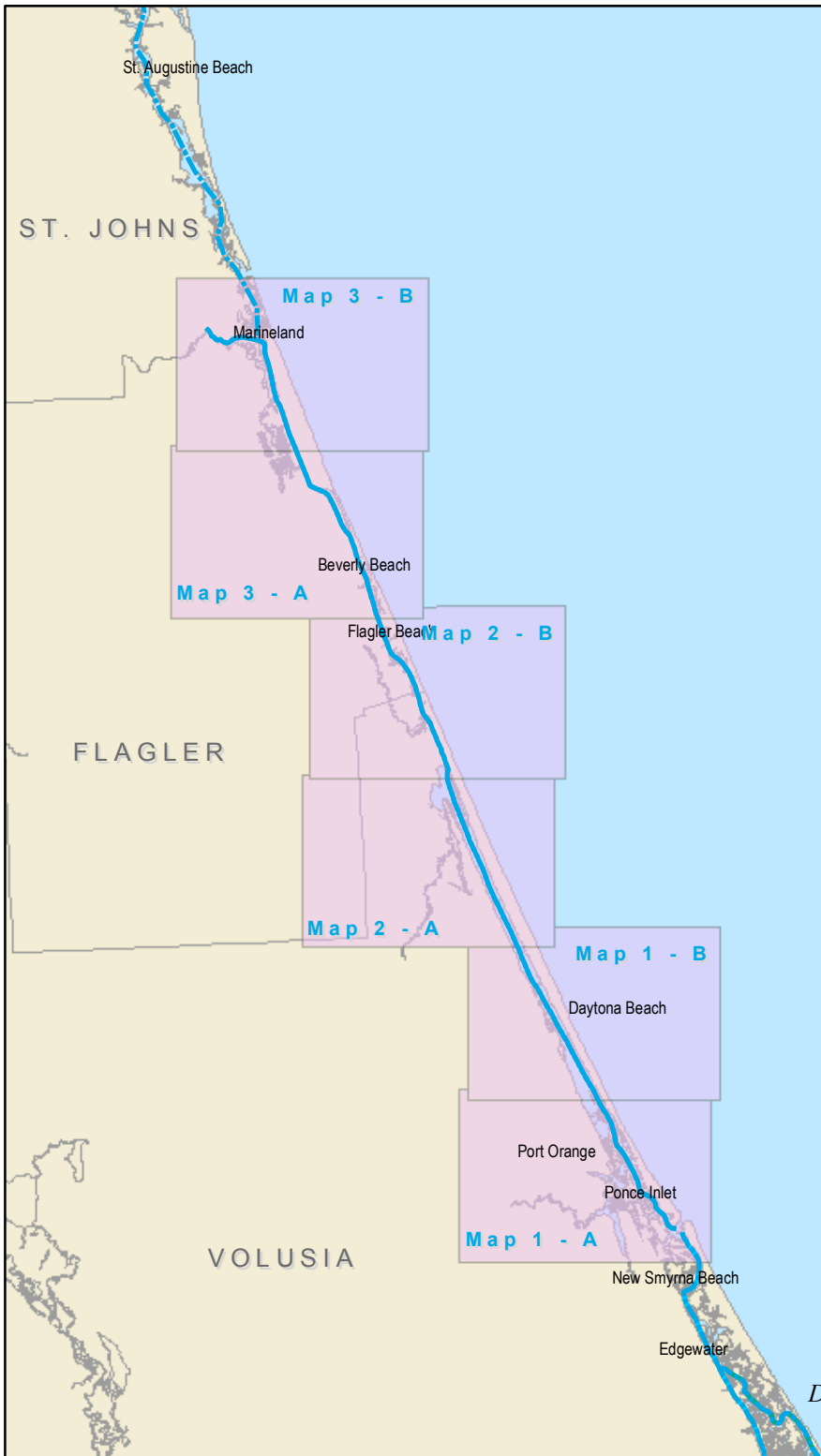




Florida Circumnavigation Saltwater Paddling Trail Segment 23

Tomoka / Pellicer Saltwater Paddling Trail

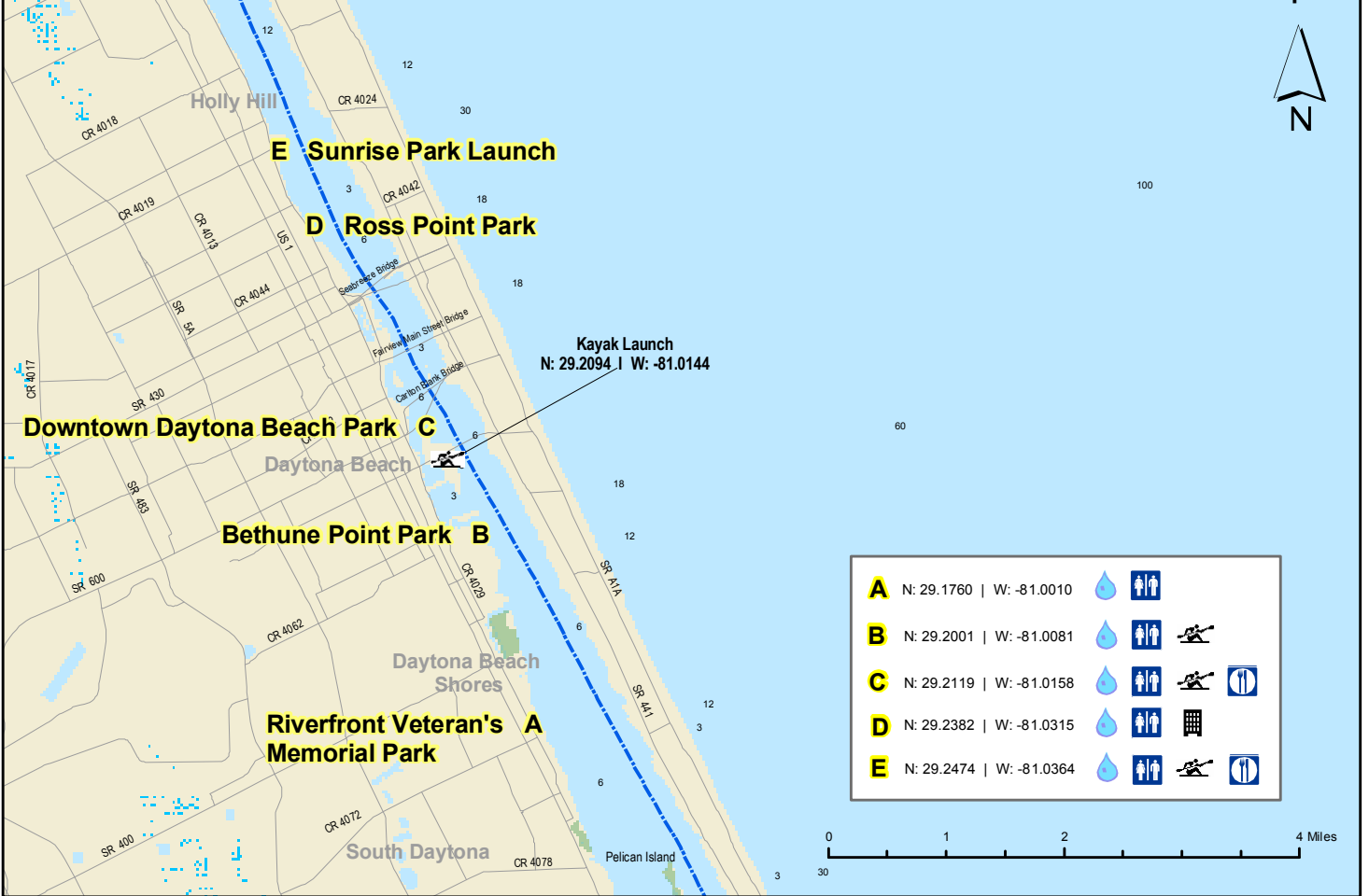


-  Drinking Water
-  Camping
-  Kayak Launch
-  Shower Facility
-  Restroom
-  Restaurant
-  Grocery Store
-  Point of Interest

Disclaimer: This guide is intended as an aid to navigation only. A Global Positioning System (GPS) unit is required, and persons are encouraged to supplement these maps with NOAA charts or other maps.

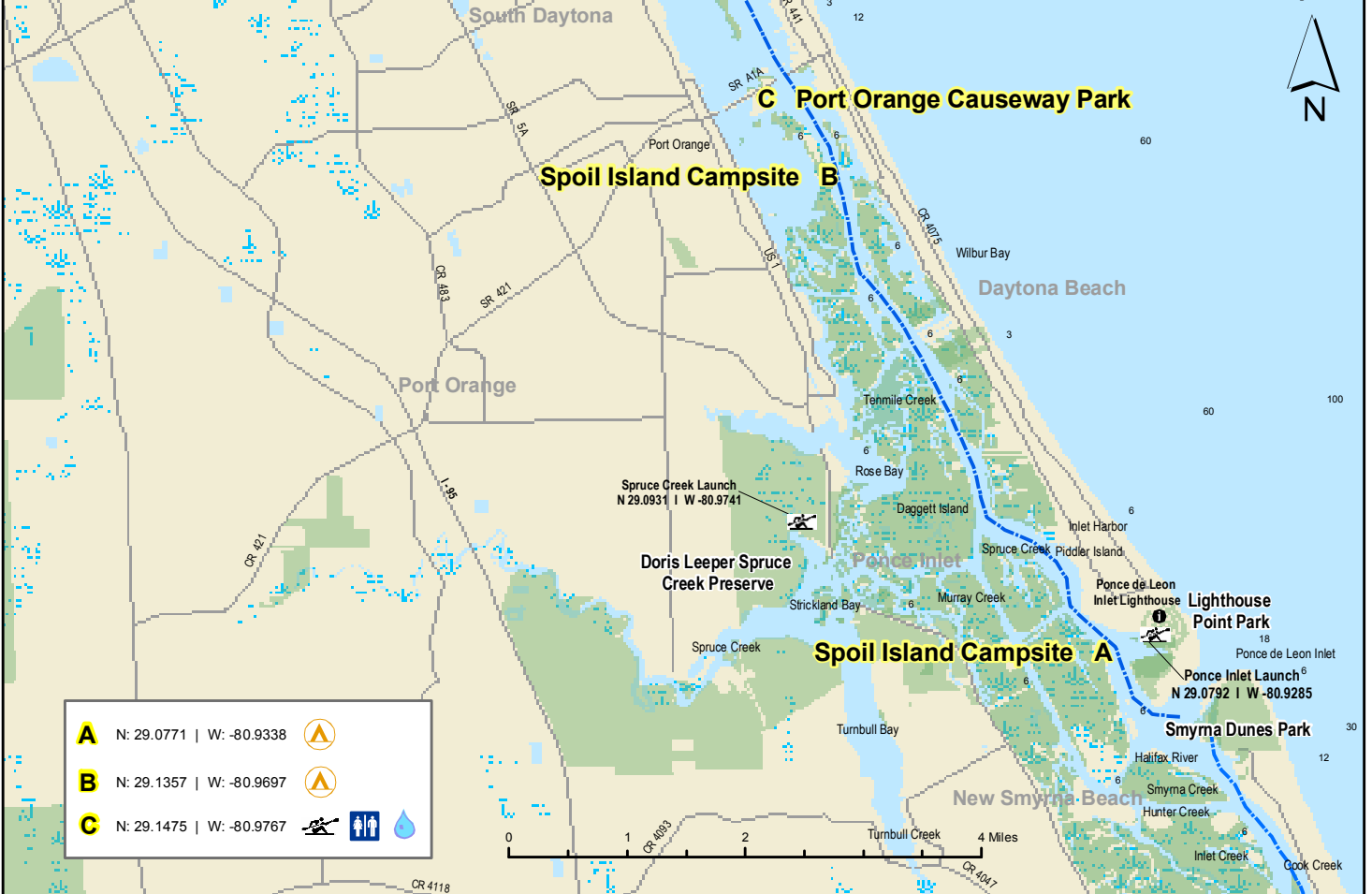
Segment 23: Tomoka / Pellicer

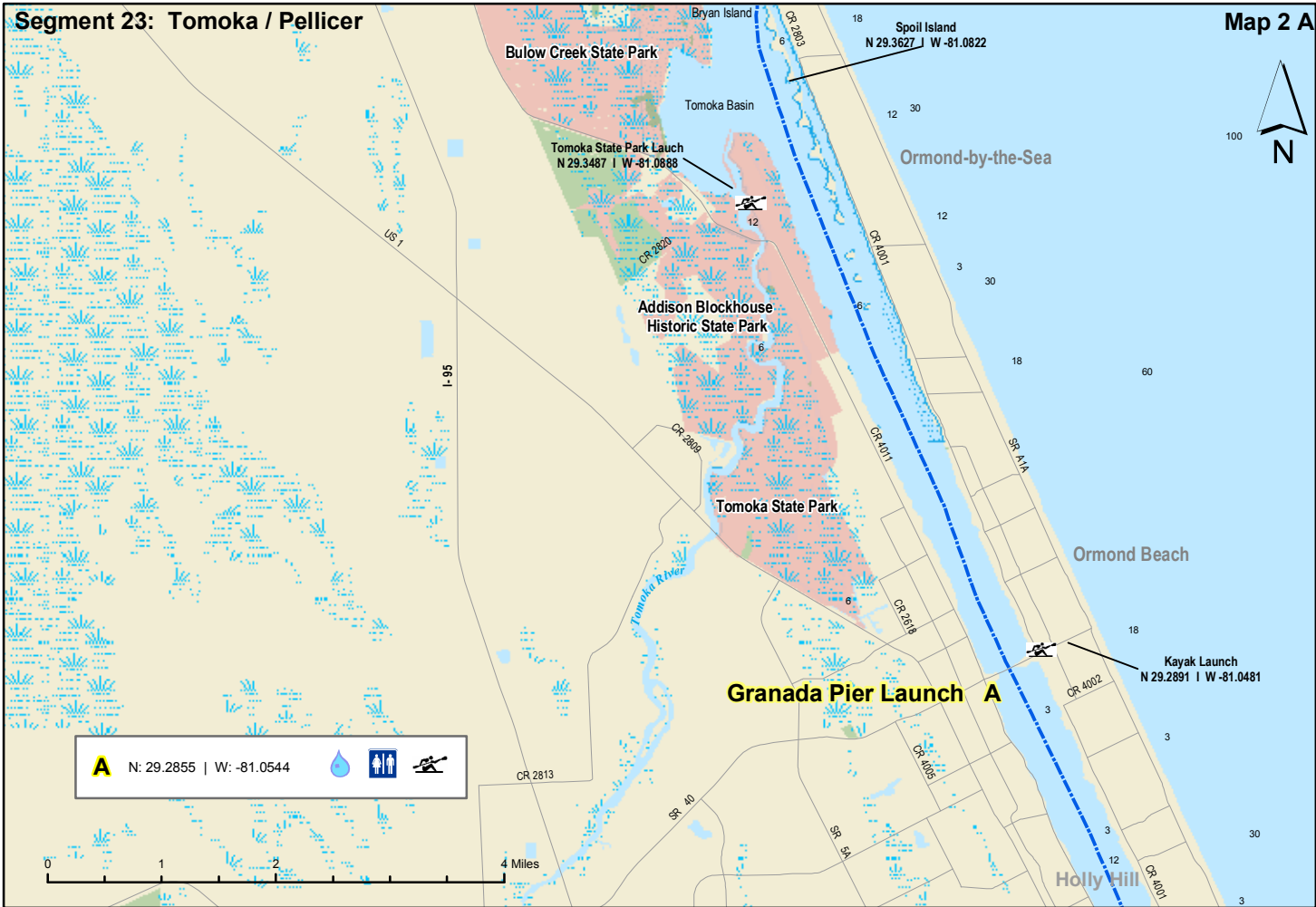
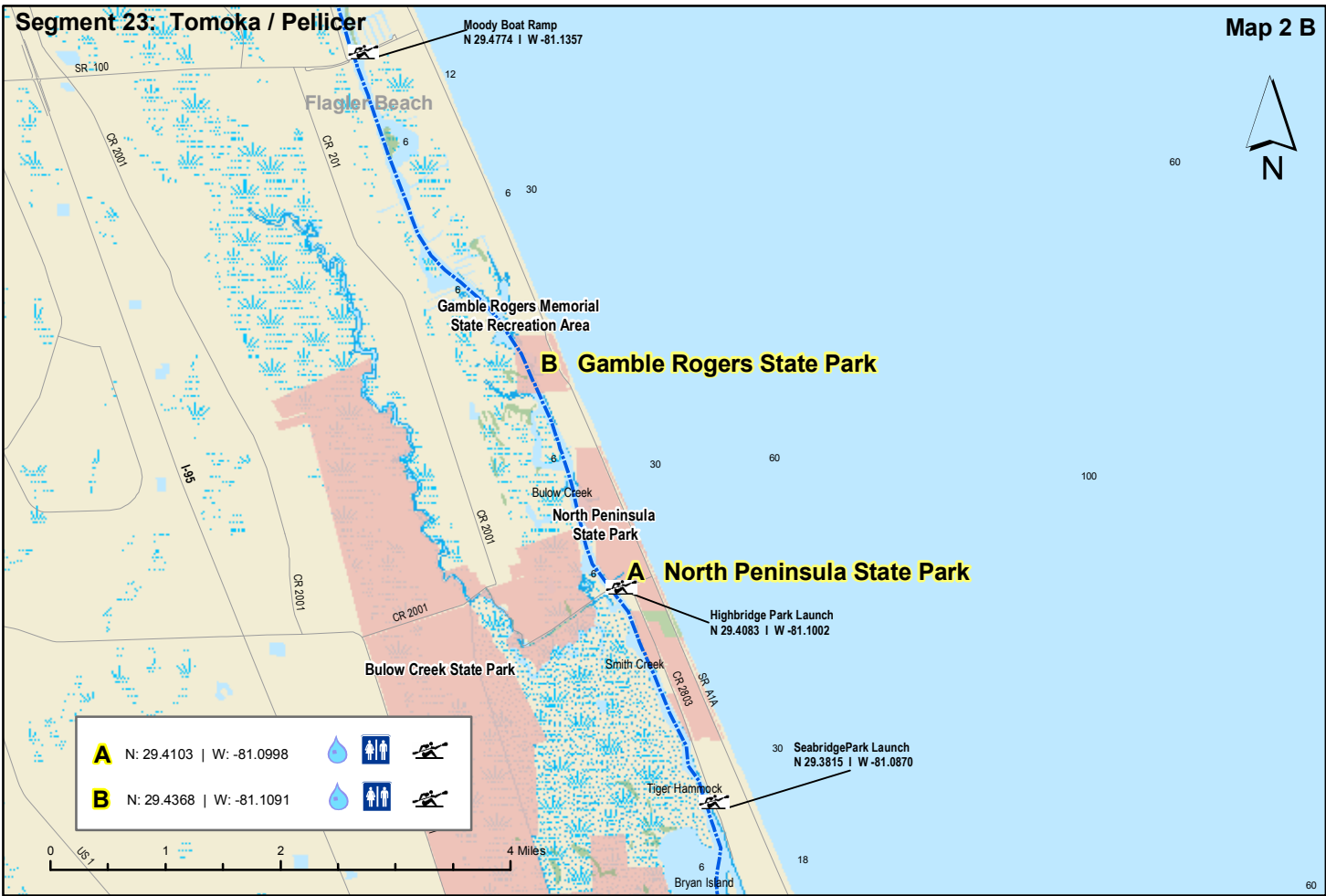
Map 1 B



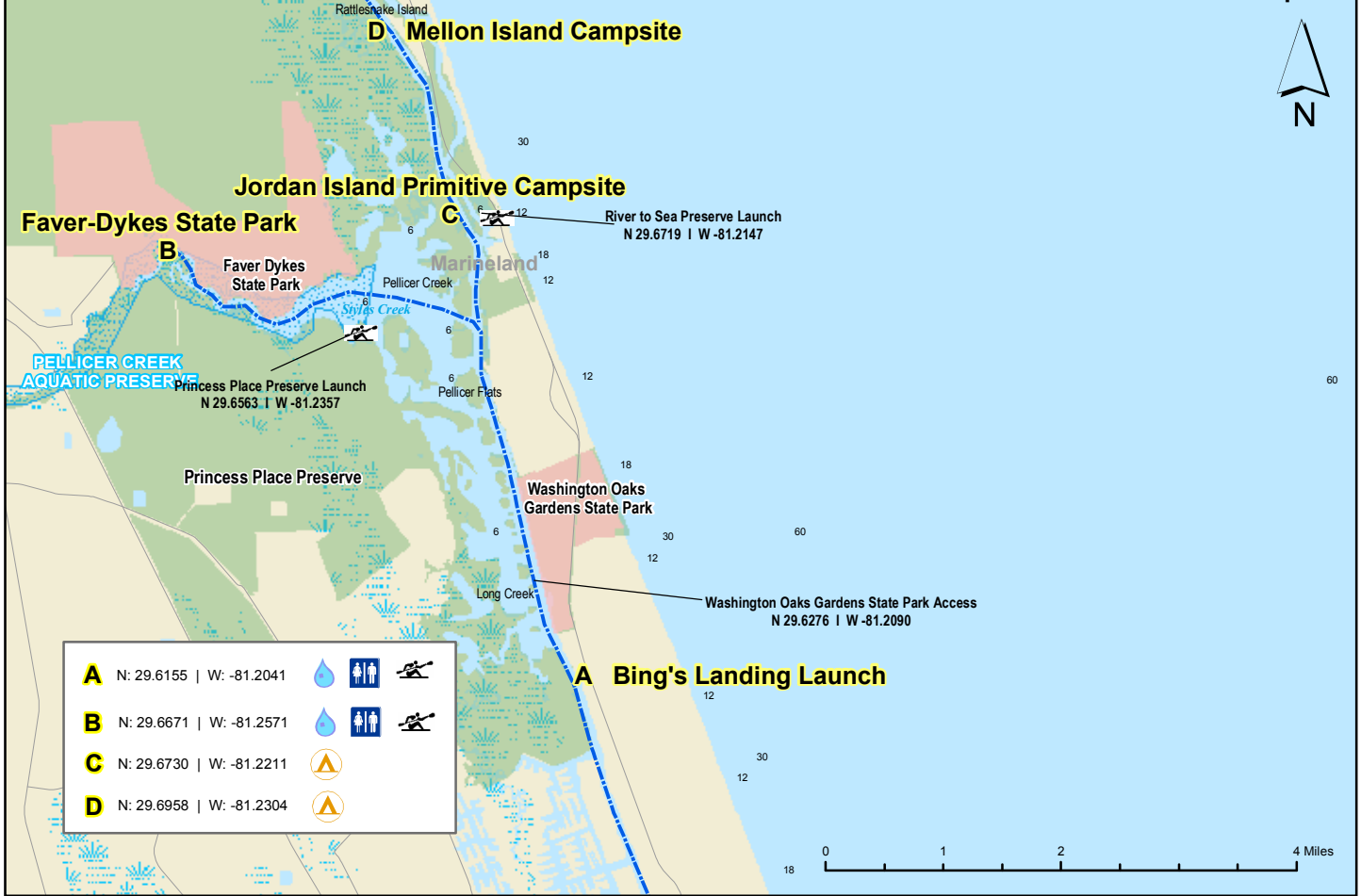
Segment 23: Tomoka / Pellicer

Map 1 A





Segment 23: Tomoka / Pellicer



Segment 23: Tomoka / Pellicer

