

RFLPP 2025 Ranking List

Case Number	Property Name	Rank
RFLPP-00283-2023	Singleton Family Farm	1
RFLPP-00108-2023	Ryals Citrus and Cattle	2
RFLPP-00178-2023	Kip Whaley Ranch	3
RFLPP-00068-2023	Tumlin Terwillegar	4
RFLPP-00205-2023	D&D Ranch	5
RFLPP-00153-2023	Double Eagle	6
RFLPP-00320-0000	Canaan Ranch	7
RFLPP-00085-2023	Remlap	8
RFLPP-00143-2023	Patricia Flanders Trust	9
RFLPP-00160-2023	4 G Ranch	10
RFLPP-00011-2023	Stage Coach Ranch	11
RFLPP-00219-2023	Double C Ranch	12
RFLPP-00066-2023	Land West Holdings, LLC	13
RFLPP-00191-2023	Thayendanegea	14
RFLPP-00012-2023	MAS Pines, LLC	15
RFLPP-00078-2023	Palustris Partners, LLC	16
RFLPP-00189-2023	Spurlin	17
RFLPP-00065-2023	Meetinghouse Groves	18
RFLPP-00168-2023	Bishop Family Farm	19
RFLPP-00082-2023	Bentley Ranch	20
RFLPP-00150-2023	Charlie Creek Marsh	21
RFLPP-00290-2023	Stokes Farm	22
RFLPP-00229-2023	Tilton Family Farms	23
RFLPP-00070-2023	Adams Alapaha Ranch	24
RFLPP-00171-2023	Etoniah Creek Tract	25
RFLPP-00207-2023	Dale Wright Farm	26
RFLPP-00136-2023	Island Grove	27
RFLPP-00081-2023	Co-Habitat - Parramoure	28
RFLPP-00116-2023	Tilton Counts Ranch	29
RFLPP-00102-2023	Lazy Rockin' A Ranch	30
RFLPP-00027-2023	Siboney Ranch	31
RFLPP-00109-2023	Osceola Pines	32
RFLPP-00265-2023	Hardt-Winter	33
RFLPP-00079-2023	C & G Cattle - Charlie Creek	34
RFLPP-00080-2023	C & G Cattle - Fish Branch	35
RFLPP-00156-2023	Square One Ranch	36
RFLPP-00169-2023	G-3 Midway Farms Grimes	37
RFLPP-00245-2023	Kickin' Tires	38
RFLPP-00100-2023	Walter Farms	39
RFLPP-00056-2023	David & Elizabeth Hunt Farms	40
RFLPP-00097-2023	Warren Timberlands	41
RFLPP-00152-2023	Twin Rivers Ranch	42

RFLPP 2025 Ranking List

Case Number	Property Name	Rank
RFLPP-00137-2023	Encore Farms	43
RFLPP-00026-2023	Fair Bluff Ranch	44
RFLPP-00271-2023	Deep Creek Reserve	45
RFLPP-00222-2023	FX Bar Ranch	46
RFLPP-00193-2023	Wolf Creek Forest Farm	47
RFLPP-00132-2023	Mossy Island Ranch	48
RFLPP-00063-2023	Young Family Farm	49
RFLPP-00025-2023	Turnpike Dairy	50
RFLPP-00248-2025	SS Farms, LLC	51
RFLPP-00038-2023	Walkup Timber Company, LLC	52
RFLPP-00199-2023	Vero Groves	53
RFLPP-00320-2025	Thundercloud Ranch	54
RFLPP-00157-2023	Wheeler Walk-In-Water Ranch	55
RFLPP-00385-2025	D.H. Crews Ranch and Conservation Area	56
RFLPP-00262-2025	Little Orange Creek, LLC	57
RFLPP-00389-2025	Hawkins Ranch	58
RFLPP-00317-2023	Limestone Creek	59
RFLPP-00094-2023	Outer Limits Ranch	60
RFLPP-00129-2023	B Bar J Ranch	61
RFLPP-00077-2023	Stevens Land and Cattle	62
RFLPP-00126-2023	D.T. Davis Ranch	63
RFLPP-00112-2023	Buckhorn Ranch	64
RFLPP-00074-2023	Square D Ranch	65
RFLPP-00176-2023	Lynn Family Farm	66
RFLPP-00293-2025	Larkin Ranch	67
RFLPP-00135-2023	Blandford Farm & Ranch	68
RFLPP-00282-2023	Saturiwa	69
RFLPP-00295-2023	Zinn Farm	70
RFLPP-00055-2023	Croley Cattle Company	71
RFLPP-00099-2023	Ludwig Property	72
RFLPP-00138-2023	R. Davis Farm & Ranch	73
RFLPP-00072-2023	Florida Research Center for Agricultural Sustainability, Inc.	74
RFLPP-00431-2025	Smith Cattle Ranch	75
RFLPP-00021-2023	Shady Oaks Ranch and Cattle, LLC	76
RFLPP-00444-2025	Robinson Estates	77
RFLPP-00227-2023	Micco Bluff Ranch	78
RFLPP-00486-2025	Syfrett Farm & Ranch	79
RFLPP-00456-2025	Southern Acres Timberland	80
RFLPP-00413-2025	Armington Ranch	81
RFLPP-00158-2023	Wheeler Farms Ortona Grove	82
RFLPP-00140-2023	Lake's Place	83
RFLPP-00337-2025	LFW Farms, LLC & Arrow TH, LLC	84

RFLPP 2025 Ranking List

Case Number	Property Name	Rank
RFLPP-00442-2025	Red Wing Farms	85
RFLPP-00510-2025	Camp Hammock	86
RFLPP-00270-2023	KPB Cattle Company	87
RFLPP-00449-2025	Josie Valley Ranch	88
RFLPP-00287-2023	Robert E. Teague Jr., Inc.	89
RFLPP-00250-2025	Peterson Farm	90
RFLPP-00411-2025	Howard Cattle	91
RFLPP-00221-2023	Florida Commission Company Ranch	92
RFLPP-00421-2025	Lake Wimico Forest	93
RFLPP-00212-2023	Adams Ranch St. Lucie	94
RFLPP-00228-2023	Tyree Trust	95
RFLPP-00161-2023	Butler Oaks Farm	96
RFLPP-00394-2025	Cracker Bone Ranch	97
RFLPP-00348-2025	Meghun Farms	98
RFLPP-00356-2025	Wingate Mill Partnership, LLP	99
RFLPP-00232-2023	Perry Smith Family Ranch and Timberland	100
RFLPP-00224-2023	JB Ranch	101
RFLPP-00184-2023	61 Ranch	102
RFLPP-00272-2025	Spanish Trails Land and Farming	103
RFLPP-00460-2025	Swallow-Tailed Kite Properties, LLC	104
RFLPP-00133-2023	Florida Timberlands	105
RFLPP-00305-2025	Peeples Family Ranch	106
RFLPP-00263-2023	Donaldson Tract	107
RFLPP-00177-2023	Deer Park Ranch South	108
RFLPP-00216-2023	Adams Ranch Osceola	109
RFLPP-00404-2025	Fourmile Island Ranch	110
RFLPP-00286-2023	RM Farm	111
RFLPP-00384-2025	Big Bend Forest	112
RFLPP-00490-2025	Sunny On Days Farm	113
RFLPP-00472-2025	Dark Hammock Ranch & Conservation Area	114
RFLPP-00417-2025	VC Hollingsworth Horse Creek - Pine Level Ranch	115
RFLPP-00499-2025	Roberts Family Farm & Timber	116
RFLPP-00170-2023	Wetland Preserve Miller Tract	117
RFLPP-00322-2025	Rocking Cross Ranch	118
RFLPP-00420-2025	Adams Property - DeSoto	119
RFLPP-00446-2025	Aucilla River Ranch	120
RFLPP-00494-2025	Larson Ranch & Dairy	121
RFLPP-00397-2025	Turkey Track Slash Ranch	122
RFLPP-00175-2023	Deer Park Ranch North	123
RFLPP-00073-2023	Finca Vigia	124
RFLPP-00249-2025	Blackwater Springs	125
RFLPP-00295-2025	Lewis Family Holdings	126

RFLPP 2025 Ranking List

Case Number	Property Name	Rank
RFLPP-00467-2025	Raney Farm & Ranch	127
RFLPP-00223-2023	Hall's Tiger Bay Ranch	128
RFLPP-00236-2023	Gooski	129
RFLPP-00251-2023	Four Star Timber	130
RFLPP-00527-2025	Magnolia West Tract	131
RFLPP-00266-2025	Crow's Nest Farm	132
RFLPP-00383-2025	Hunter Family Farm	133
RFLPP-00141-2023	Roberson Ranch	134
RFLPP-00162-2023	Dixie Ranch West	135
RFLPP-00272-2023	TCC Ranch	136
RFLPP-00415-2025	Scaff Farm	137
RFLPP-00163-2023	TNT Farm Stonestreet	138
RFLPP-00508-2025	Weekley Farm	139
RFLPP-00407-2025	Mudge Ranch	140
RFLPP-00311-2025	Milking R, Inc.	141
RFLPP-00451-2025	Heather Island	142
RFLPP-00330-2025	Kenansville Ranch, LLC	143
RFLPP-00213-2023	Blackbeard's Ranch	144
RFLPP-00495-2025	White Oak Swamp	145
RFLPP-00409-2025	Hall Pine Island Ranch	146
RFLPP-00234-2023	Rocking Bar W Ranch, LLC	147
RFLPP-00266-2023	Harrell Family Farm	148
RFLPP-00260-2025	Boone's Farm	149
RFLPP-00037-2023	Bearadice	150
RFLPP-00473-2025	White Family Agriculture & Conservation Area	151
RFLPP-00059-2023	Williamson Cattle Company West	152
RFLPP-00289-2025	McDonald Farm	153
RFLPP-00381-2025	Cow Creek	154
RFLPP-00245-2025	Jubilee Orchards, LLC	155
RFLPP-00355-2025	Aucilla Chase	156
RFLPP-00359-2025	El Clair Ranch / Chabo Ranch	157
RFLPP-00218-2023	Double C Bar Ranch	158
RFLPP-00235-2023	Rodman Plantation	159
RFLPP-00183-2023	Bar-B Ranch	160
RFLPP-00276-2025	Yee-Ha Ranch, LLC	161
RFLPP-00438-2025	Volusia Long Leaf Pine Ridge, Lake Dias	162
RFLPP-00341-2025	Van Buren-Quail Oaks	163
RFLPP-00180-2023	Moon Lake Ranch	164
RFLPP-00103-2023	Ray Farms	165
RFLPP-00302-2025	Grassy Pond Tree Farm	166
RFLPP-00288-2023	Riverside	167
RFLPP-00388-2025	The Groves of Peace River	168

RFLPP 2025 Ranking List

Case Number	Property Name	Rank
RFLPP-00241-2023	Welannee Plantation	169
RFLPP-00424-2025	Oak/Pittsburg - Alico	170
RFLPP-00470-2025	Taylor Creek Ranch	171
RFLPP-00009-2023	Thomas Harris Family Trust	172
RFLPP-00041-2023	Rocky Comfort Ridge	173
RFLPP-00505-2025	The Shaw Family Farmlands	174
RFLPP-00497-2025	Fowlers Bluff	175
RFLPP-00332-2025	E. H. Finlayson and Son, Inc.	176
RFLPP-00002-2023	Sipprell Ranch	177
RFLPP-00124-2023	Hammer Residence	178
RFLPP-00268-2023	Junior Louis Ranch	179
RFLPP-00453-2025	Fort McCoy Ranch	180
RFLPP-00040-2023	Tew Family Farm and Ranch	181
RFLPP-00087-2023	Harrison Cattle, LLC	182
RFLPP-00513-2025	Log Landing Farm	183
RFLPP-00242-2023	Wesley Family Farm - Historic Hastings Farms	184
RFLPP-00492-2025	Stokes Farm & Ranch	185
RFLPP-00455-2025	Myakka Wilderness Ranch	186
RFLPP-00275-2023	Palmetto Prairie	187
RFLPP-00375-2025	Nickerson Cattle Company	188
RFLPP-00148-2023	The Asphalt Watermelon Farms, LLC	189
RFLPP-00313-2025	Orange Hammock	190
RFLPP-00448-2025	J-Seven Ranch, Inc.	191
RFLPP-00155-2023	Withlacoochee River Ranch	192
RFLPP-00093-2023	Lynnhart Citrus	193
RFLPP-00031-2023	Hyatt Farms, LLC	194
RFLPP-00052-2023	John A. Collins Irr. Trust & Alexander M. Collins III	195
RFLPP-00396-2025	Cobble Land and Timber	196
RFLPP-00392-2025	Maloy-Tanner Ranch	197
RFLPP-00203-2023	Peace on Earth Ranch	198
RFLPP-00462-2025	Weeping Creek Ranches	199
RFLPP-00485-2025	White's Manatee Springs	200
RFLPP-00528-2025	McKeithen Farm	201
RFLPP-00188-2023	Walton 7450 CR 280E	202
RFLPP-00459-2025	Welles Family Ranch	203
RFLPP-00089-2023	Fussell's Frozen Foods	204
RFLPP-00258-2023	John Campbell Family Lands	205
RFLPP-00491-2025	Hundley Farm - Clewiston	206
RFLPP-00314-2025	The Bottom Tract	207
RFLPP-00434-2025	Linmac Farm	208
RFLPP-00523-2025	Whitehurst Cattle Company	209
RFLPP-00299-2025	Currie Family Ranch	210

RFLPP 2025 Ranking List

Case Number	Property Name	Rank
RFLPP-00166-2023	French Golden Gate	211
RFLPP-00194-2023	255 Seigler	212
RFLPP-00386-2025	Double Six	213
RFLPP-00315-2025	Triple Quail, LLC	214
RFLPP-00120-2023	Little Pine Ranch	215
RFLPP-00053-2023	Jackson A. Collins Irr. Trust	216
RFLPP-00204-2023	Thomas Timberland	217
RFLPP-00514-2025	Greco-Castro Plantation	218
RFLPP-00151-2023	Flanders Farms	219
RFLPP-00179-2023	Simpson Acres, LLC	220
RFLPP-00145-2023	King Grove	221
RFLPP-00390-2025	Schirard Family Agriculture and Conservation Area	222
RFLPP-00427-2025	Firedog Ranch	223
RFLPP-00489-2025	Dixie Ranch	224
RFLPP-00426-2025	Lake Patrick/Lost Grove - Alico	225
RFLPP-00083-2023	The Asphalt Watermelon Farms, LLC	226
RFLPP-00471-2025	Boarshead Ranch	227
RFLPP-00362-2025	Tanner Ranch	228
RFLPP-00416-2025	Timberland Group	229
RFLPP-00300-2025	13689 13690 and 13684	230
RFLPP-00054-2023	James A. Bailey Revocable Trust	231
RFLPP-00290-2025	McKenzie General Partnership	232
RFLPP-00406-2025	Oak Creek	233
RFLPP-00425-2025	Orange Creek Timberlands	234
RFLPP-00115-2023	Devils Garden	235
RFLPP-00134-2023	Simpson Acres and Simpson Jr. Farms	236
RFLPP-00368-2025	Dry Creek Ranch	237
RFLPP-00481-2025	Ramsey Farm & Ranch	238
RFLPP-00276-2023	Phillips Ranch	239
RFLPP-00139-2023	Ray Farms Pasture	240
RFLPP-00280-2025	Rawson Groves - Suwannee River	241
RFLPP-00429-2025	Diamond M Plantation	242
RFLPP-00422-2025	Joshua Grove East - Alico	243
RFLPP-00088-2023	Circle 'O' Groves	244
RFLPP-00197-2023	Camaro Farms	245
RFLPP-00273-2023	Long Ways Nature Ranch Trust	246
RFLPP-00458-2025	Ward Family Ranch & Timber	247
RFLPP-00278-2023	Promise Fields	248
RFLPP-00192-2023	652 Campbell	249
RFLPP-00506-2025	Gomillion Property	250
RFLPP-00428-2025	Babson Park - Alico	251
RFLPP-00202-2023	Crestview Tract	252

RFLPP 2025 Ranking List

Case Number	Property Name	Rank
RFLPP-00167-2023	River Bend Century Ranch	253
RFLPP-00310-2025	Green Farm	254
RFLPP-00032-2023	Blossom Hill	255
RFLPP-00154-2023	Flanders Boggs	256
RFLPP-00345-2025	Van Buren-Two Mile Creek	257
RFLPP-00400-2025	Lemon Grove Farms	258
RFLPP-00185-2023	Button Pond Farm	259
RFLPP-00274-2025	Andrew Clyde Bass Living Trust	260
RFLPP-00430-2025	Backbone Grove - Alico	261
RFLPP-00366-2025	Hess Timberland	262
RFLPP-00432-2025	Turner	263
RFLPP-00201-2023	Asphalt Watermelon Farms	264
RFLPP-00410-2025	Roberts Capital Ventures Lake Crosby	265
RFLPP-00105-2023	Hamrick	266
RFLPP-00296-2025	B&K Crescent Ranch and Grove	267
RFLPP-00261-2025	Kuder Ranch & Grove	268
RFLPP-00419-2025	4W Ranch	269
RFLPP-00487-2025	3 W Ranch, LLC	270
RFLPP-00353-2025	Calkins Farm	271
RFLPP-00267-2025	Wekiva - Pine Lakes	272
RFLPP-00051-2023	Charles T. Collins Trust	273
RFLPP-00511-2025	Carlisle Family Farm	274
RFLPP-00101-2023	Charles P. Lykes, Jr. Revocable Trust	275
RFLPP-00023-2023	Barco Farms	276
RFLPP-00307-2025	Moody Place	277
RFLPP-00092-2023	W.A.N.D.E.R.	278
RFLPP-00250-2023	Faunita Hardee Trust	279
RFLPP-00268-2025	Fraiser Property	280
RFLPP-00364-2025	Caruthers Brothers, LLLP	281
RFLPP-00264-2025	Messer Family Trust	282
RFLPP-00329-2025	Pearce Ranch, Inc.	283
RFLPP-00045-2023	Fig Lake Preserve, LLLP	284
RFLPP-00230-2023	The Flatwoods	285
RFLPP-00050-2023	C. Winston Bailey, Jr. Trust	286
RFLPP-00096-2023	Sweetwater Preserve	287
RFLPP-00502-2025	Tracy Lee Farms, LLC	288
RFLPP-00474-2025	Leonard Property	289
RFLPP-00173-2023	Raley Grove Hardee	290
RFLPP-00501-2025	Crooked Creek	291
RFLPP-00344-2025	Van Buren-Renegade Ranch	292
RFLPP-00476-2025	Bradley Baker Property	293
RFLPP-00339-2025	Hickory Preserve	294

RFLPP 2025 Ranking List

Case Number	Property Name	Rank
RFLPP-00493-2025	Yarborough Ranch & Timber	295
RFLPP-00343-2025	Van Buren-Johnson Farm	296
RFLPP-00292-2023	Waccasassa Plantation	297
RFLPP-00393-2025	DSA Farm & Conservation Area	298
RFLPP-00496-2025	MacKay Farms	299
RFLPP-00244-2025	Copperhead Ridge	300
RFLPP-00522-2025	Boutwell-Walters Farms	301
RFLPP-00117-2023	Cawthon Property	302
RFLPP-00378-2025	Akins Timberland	303
RFLPP-00408-2025	Rafter C Ranch	304
RFLPP-00075-2023	Butler Tree Farm	305
RFLPP-00401-2025	Trosset-Smith Properties	306
RFLPP-00336-2025	Bonnie Blue Ranch & Grove	307
RFLPP-00399-2025	Glen St. Mary Nurseries	308
RFLPP-00464-2025	Jay's Way Equestrian Center, LLC	309
RFLPP-00357-2025	Bedman Creek Ranch	310
RFLPP-00367-2025	Smoak Sweetwater Ranch	311
RFLPP-00309-2025	Faught Timberland	312
RFLPP-00412-2025	Wells III	313
RFLPP-00454-2025	WMB Land	314
RFLPP-00104-2023	Big Swamp Creek	315
RFLPP-00515-2025	Wright Property Conservation Easement	316
RFLPP-00478-2025	Verscharen Property	317
RFLPP-00445-2025	Pine Church	318
RFLPP-00395-2025	Loveridge	319
RFLPP-00190-2023	Silverstein Farms	320
RFLPP-00437-2025	Farr Groves and Cattle, LLC	321
RFLPP-00469-2025	Frost Ranch	322
RFLPP-00488-2025	Mays Island Farm & Timber	323
RFLPP-00220-2023	Espedeco	324
RFLPP-00439-2025	Alday Family Farm	325
RFLPP-00482-2025	Cramer Property	326
RFLPP-00391-2025	Gulf Coast Cattle	327
RFLPP-00377-2025	Burkhalter Farms	328
RFLPP-00285-2023	Pender Family Farm	329
RFLPP-00452-2025	Muck Swamp Timberlands	330
RFLPP-00433-2025	Buckles Farm	331
RFLPP-00382-2025	Cypress Hammock Ranch	332
RFLPP-00342-2025	Robbins Park-Billingsley, Indigo & South Ring Oak	333
RFLPP-00261-2023	Carlton Upper Horse Creek Ranch	334
RFLPP-00030-2023	Keene Farm Trust	335
RFLPP-00423-2025	Roe Porter Groves	336

RFLPP 2025 Ranking List

Case Number	Property Name	Rank
RFLPP-00090-2023	Beauchamp Place	337
RFLPP-00254-2025	Ring Oak	338
RFLPP-00098-2023	Decarlo, LLC	339
RFLPP-00113-2023	Walton Williams Property	340
RFLPP-00361-2025	Charles Davis Farm	341
RFLPP-00252-2023	Geraci King Ranch	342
RFLPP-00286-2025	Green Acres	343
RFLPP-00317-2025	Spears Ranch	344
RFLPP-00387-2025	The Groves of Peace River - HQ	345
RFLPP-00450-2025	L J R Partnership	346
RFLPP-00373-2025	Baker Farm	347
RFLPP-00044-2023	Ireland Timber	348
RFLPP-00127-2023	Johnson Family - Peace River Ranch	349
RFLPP-00277-2023	Powers Property	350
RFLPP-00253-2025	Isaac's Property	351
RFLPP-00159-2023	Tina Peters Farm	352
RFLPP-00352-2025	Davis Farms	353
RFLPP-00062-2023	Wright Ranch	354
RFLPP-00119-2023	Middle Creek Cattle	355
RFLPP-00483-2025	Sanborn & Powell Ranch	356
RFLPP-00095-2023	Jeffrey's Place	357
RFLPP-00509-2025	Cherry Lake Tree Farm	358
RFLPP-00206-2023	Turkey Creek Land Trust	359
RFLPP-00465-2025	Hurd Ranch	360
RFLPP-00479-2025	Norfleet Farm & Ranch	361
RFLPP-00255-2025	The Sisk Ranch	362
RFLPP-00297-2025	Silver Farm	363
RFLPP-00402-2025	Adams Ranch - Hardee	364
RFLPP-00418-2025	Hancock's Peace River Ranch	365
RFLPP-00520-2025	Sprengel Farms	366
RFLPP-00500-2025	Buddy & Murla Vaughn Farm	367
RFLPP-00484-2025	Richardson Brothers Farm & Ranch	368
RFLPP-00254-2023	Hidden T Ranch	369
RFLPP-00517-2025	Indian Lake Farm	370
RFLPP-00121-2023	Homestead Property	371
RFLPP-00247-2023	Fleur De Lis Ranch, LLC	372
RFLPP-00466-2025	Haymaker Farm	373
RFLPP-00447-2025	Wacahoota Ranch at Ledwith Lake	374
RFLPP-00504-2025	Strayhorn Trust - Oil Well/Gilchrist	375
RFLPP-00379-2025	Long Pond	376
RFLPP-00525-2025	Diamond Farms	377
RFLPP-00512-2025	Nowling Property	378

RFLPP 2025 Ranking List

Case Number	Property Name	Rank
RFLPP-00123-2023	Les Que Two Ranch	379
RFLPP-00516-2025	Santa Rosa Longleaf	380
RFLPP-00328-2025	The Water Huts Farm	381
RFLPP-00187-2023	Johnson Farm	382
RFLPP-00279-2023	Randy Byrd Farms	383
RFLPP-00312-2025	Lotus Woods	384
RFLPP-00440-2025	Pine Level Farms	385
RFLPP-00498-2025	Double L Ranch	386
RFLPP-00196-2023	Mare Branch Longleaf Tract	387
RFLPP-00255-2023	McGuire Farms	388
RFLPP-00376-2025	James Taylor	389
RFLPP-00405-2025	Hames - Twin Cypress	390
RFLPP-00283-2025	11459 East Bushnell	391
RFLPP-00024-2023	Sargeant Farms, Inc.	392
RFLPP-00106-2023	Camp Calypso	393
RFLPP-00503-2025	Spring Head Ranch	394
RFLPP-00521-2025	Thomasville Enterprises	395
RFLPP-00480-2025	Godwin Property	396
RFLPP-00435-2025	Steven Davis Farm	397
RFLPP-00294-2023	Witherspoon Timberland Tracts on Pittman Hill Road	398
RFLPP-00142-2023	Luke Cattle Company	399
RFLPP-00013-2023	782 Island Ranch	400
RFLPP-00071-2023	Kneeknowhow-Walters Project	401
RFLPP-00518-2025	Thomas Family Farm	402
RFLPP-00244-2023	Jordan Ranch	403
RFLPP-00046-2023	Ocala Manufacturing LP	404
RFLPP-00262-2023	Corbin Farms- High Springs Property	405
RFLPP-00398-2025	Sarah Bailey	406
RFLPP-00363-2025	408 Millican, LLC	407
RFLPP-00457-2025	Moon Ranch - Myakka	408
RFLPP-00441-2025	Emerson's Little Dam Farm	409
RFLPP-00380-2025	Taylor Property	410
RFLPP-00294-2025	K & K Farms	411
RFLPP-00243-2023	Broken Arrow Ranch	412
RFLPP-00477-2025	Findley Farms	413
RFLPP-00047-2023	Whiskey Rose Farm	414
RFLPP-00463-2025	Wayne Emerson	415
RFLPP-00414-2025	Emerson Farms	416
RFLPP-00334-2025	Regul's Roost	417
RFLPP-00461-2025	Wade Emerson	418
RFLPP-00144-2023	Coldwater Tract	419
RFLPP-00403-2025	Walter Property	420

RFLPP 2025 Ranking List

Case Number	Property Name	Rank
RFLPP-00039-2023	Joseph (J.) Neil Keene	421
RFLPP-00340-2025	George and Judi Stewart	422
RFLPP-00436-2025	Forest Animal Rescue	423
RFLPP-00507-2025	Rogers Family Farm	424
RFLPP-00360-2025	Panagia Vlahernon Greek Orthodox Monastery	425
RFLPP-00325-2025	Mohan Forestry	426
RFLPP-00303-2025	Homestead Land	427
RFLPP-00003-2023	Mabry Carlton Ranch	428



Florida Department of Agriculture and Consumer Services

2023 Project Evaluation Report

Siboney Ranch

Case No 00027-2023

Okeechobee County

This property is a 1,162 acre cattle ranch. Most of the western two-thirds of this rectangular site is converted to improved pasture, while the eastern third remains naturally forested. The site is surrounded mostly by agricultural (pasture) land, with one residentially developed area just to the north. Red Bay Foundation Preserve and Fort Drum March Conservation Area are the nearest conservation lands, at least 2 miles distant. The entire site is within the Florida Wildlife Corridor.



Rural & Family Lands Protection Program

"Protecting Florida's Agricultural Lands into the Future"

Property Information

Case Number	Property Name	Section	County
RFLPP-00027-2023	Siboney Ranch	30/29	Okeechobee

Address

Street Address of Property	City	State	Zip
27000 NE 48th Avenue	Okeechobee		34972

Owner(s) Record of Property

Owner Name	Registered Agent
------------	------------------

Siboney Ranch, LLC

Owner/Agent Address	Phone	Email
---------------------	-------	-------

[REDACTED]

Estimated Total Land Area

Total Area	Uplands	Wetlands	Timber	
	1162	874	288	0
Ranch	Other Agricultural	Natural Area		
	1119	43	541	

Additional Property Information**Agricultural Activities**

Cattle operation implementing rotational grazing of 250-300 calf-cow pairs to produce sustainable, natural, Florida-grown beef; Hay used on the ranch is grown on high-quality hay fields; High-fence operation supporting sustainably harvested herds of white-tailed deer, blackbuck, and axis deer; Food plots providing cool-season forage for ungulate herds; 12.6 acres of cropland and interest in future expansion into row crops.

Outparcels

There are two proposed outparcels as shown on the map:

- (1) approximately 5 acres in the southwest corner next to the road for utilities and future uses; and
- (2) approximately 97 acres surrounding the homestead, barn and other structures.

Additionally to reserve the access roadway through the property outside the proposed easement of approximately 4 acres.

Encumbrances**Best Management**

FDACS BMPs for cow-calf operations. For many years.

BMP Agreement

Yes

Species Habitat

541 acres of native habitat including freshwater forested wetlands, marshes, prairies and bogs, baygall, mixed hardwood-coniferous forest, shrub and brushland, mesic flatwoods, and scrub (Figure 2); 635 acres of semi-native habitat including improved pasture and cropland (Figure 2); Contained within the Florida Wildlife Corridor (Priority 2 Florida Ecological Greenways Network Priorities; Figure 3); Potential habitat (classified by Florida Fish and Wildlife Conservation Commission) for rare or imperiled species such as Florida panther (Figure 4), black bear (Figure 5), Audubon's crested caracara (Figure 6), gopher tortoise (Figure 7), Sherman's fox squirrel, swallow-tailed kite, wading birds, short-tailed hawk, and Cooper's hawk (see Siboney Ranch Map Series for maps of all species); Semi-native pastures and flatwoods are managed with a combination of cattle grazing and frequent application of prescribed fire, maintaining an open canopy and promoting regeneration of fire-dependent plant species; Priority 2 and 5 Strategic Habitat Conservation Areas, Priority 5-6 Rare Species Habitat Conservation Priorities, and Priority 1-4 Biodiversity Resource Priorities (Florida Natural Areas Inventory; Figures 8-10); Invasive Brazilian Pepper (*Schinus terebinthifolia*) has been eradicated from the property through a coordinated, multi-year treatment effort; Invasive feral hogs (*Sus scrofa*) are regularly trapped and removed.

Water Resource Values and Benefits

Approximately 288 acres of wetlands including freshwater forested wetlands, marshes, and prairies/bogs; approximately 4.3 km of creek running through the property; Priority 3-5 Wetland Resources, Priority 3-6 Aquifer Recharge, Priority 3-5 Natural Floodplain, and Priority 3-5 Surface Water Resources, (Florida Natural Areas Inventory; see Figures 11-14); FDACS BMPs for cow-calf operations have been implemented for many years.

Development Impacting Continuation of Agricultural Activities

Pine Creek Sporting Club (Pine Creek) is a residential development located just across the street from Siboney Ranch with high-end, luxury cabins and "ranchettes" ranging in price from \$1-5 million, with a required annual membership fee of \$26,000. While Pine Creek Sporting Club does not include high-density residential development, its focus is on providing luxury housing and hunting operations rather than supporting agricultural activities. Siboney Ranch sits directly in the path of any future development, which could adversely affect the continuation of agricultural activities on Siboney Ranch.

Natural Resources

Pine Creek Sporting Club (Pine Creek) is a residential development located just across the street from Siboney Ranch with high-end, luxury cabins and "ranchettes" ranging in price from \$1-5 million, with a required annual membership fee of \$26,000. While Pine Creek Sporting Club does not include high-density residential development, its focus is on providing luxury housing and hunting operations rather than natural resource values. Siboney Ranch sits directly in the path of any future development, which could adversely affect the natural resource values of Siboney Ranch, including species habitat, aquifer recharge and natural floodplain. Siboney Ranch is located north of and hydrologically connected to the Indian River Lagoon South Comprehensive Everglades Restoration Project, specifically the less than fee easement component consisting of sloughs and native habitat.

Interest Statement

To permanently protect the historic agricultural activities and rural values of the property; To permanently protect the natural beauty and open space character of the property; To permanently protect the conservation value of the property and ensure a future of excellent natural resource stewardship on the property, benefiting the forests, fields, water resources, and wildlife for the enjoyment of future generations; To prevent development on the property; To maintain the economic benefits of agricultural production on the property; To qualify for income and estate tax benefits; To pass on the property to children and grandchildren and future generations with permanent protection of the agricultural and natural resources.

Property Rights to be Acquired

Rights to be acquired under the easement:

The right to enforce protection of the values of the Property for which the Easement was acquired.

The right to terminate all future residential, commercial, industrial, and incidental development rights that are now

or hereafter allocated to, implied, reserved, or inherent in the Property except as may be specifically reserved to Grantor in this Easement.

The right to enter upon the Property on an annual basis, and more often if Grantee determines that such entry is warranted, at reasonable times in order to inspect and monitor compliance with and otherwise enforce the terms of this Easement.

The right to conduct Inspections, annually or otherwise, to monitor Grantor's compliance with the terms and conditions of this Easement shall be in accordance with Rule 51-7, F.A.C., and the "Siboney Ranch Easement Monitoring Form."

The right to prevent any activity on or use of the Property that is inconsistent with the perpetual protection of the Conservation Values and the Conservation Purposes or provisions of this Easement and to require the restoration of or to restore such areas or features of the Property that may be damaged by any inconsistent activity or use, at Grantor's cost.

The right to have the ad valorem taxes, assessments and any other charges on the Property paid by Grantor.

A right to prior notice of Grantor's intent to sell or transfer title. This right of notice shall be triggered by sales or transfers of title by Grantor, including gifts and bequests as well as transfers to entities in which Grantor owns a majority of the controlling interests.

The right to be indemnified by Grantor for any and all liability, loss, damage, expense, judgment or claim (including a court award for attorney fees) arising out of any negligent or willful action or activity resulting from the Grantor's use and ownership of or activities on the Property or the use of or activities of Grantor's agents, guests, lessees or invitees on the Property.

The right to be indemnified by Grantor for any liability for injury or property damage to persons on the Property arising out of any condition of the Property known to the Grantor to the best of Grantor's knowledge.

The right to have the Property maintained in accordance with the terms and conditions of this Easement, understanding that the Property may develop through the forces of nature hereafter, subject only to the exercise of Grantor's Reserved Rights, and the Rights Granted to the Grantee, as described in this Easement.

The right, but not the duty, to cut and remove timber in Grantee's sole discretion, if Grantor, within 60 days after written notice from Grantee, fails to cut and remove said timber damaged by natural disaster, fire, infestation, or the like. Any such cutting and removal by Grantee shall be at the expense of Grantee and all proceeds from the sale of any such timber shall inure to the benefit of Grantee.

Rights to be retained by the property owner:

Grantor has, and shall be deemed hereby to have retained, the underlying fee simple title in the Property, subject to this easement. Further, Grantor retains and reserves all rights of, in, and to the Property not expressly conveyed to Grantee under Article IV or prohibited by Article V provided they are consistent with the perpetual protection of the Conservation Values and the Conservation Purposes.

The right to conduct silvicultural and agricultural operations, including row crops, on the Property; provided, however, that prior to any timbering in any Special Natural Area, Grantor shall provide written notice to and obtain approval from Grantee concerning reforestation and harvesting methods consistent with this Easement. Any and all agricultural uses shall be conducted in accordance with BMPs adopted by FDACS or applicable government agencies, or their successor agencies, as amended from time to time, and in compliance with all laws, rules and regulations.

The right to conduct prescribed burning on the Property; provided, however Grantor shall obtain and comply with a prescribed fire authorization from the Florida Forest Service of the Florida Department of Agriculture and Consumer Services or its successor agency.

The right to mortgage the Property; provided, however, that the Mortgagee's lien shall be subordinate to this Easement.

The right to contest tax appraisals, assessments, taxes, and other charges on the Property.

The right to continue to use, maintain, repair, and reconstruct, all existing buildings, barns, animal pens, outbuildings, fences, roads, ponds, wells, utilities, drainage ditches, and such other facilities on the Property as

depicted in the BDR, including the three single family homes as well as all such facilities located in any SNA. The right to sell, devise or otherwise transfer ownership of the Property to a third party. This right, however, does not include the right to sell the remaining property rights on the Property for the purposes of a conservation easement or other restriction that would divest the Property of its use under the terms and conditions of this Easement.

The right to exclusive use of the improvements on the Property.

After Grantor's written notice to and approval by Grantee, Grantor may obtain and comply with all permits for management of stormwater, water wells and consumptive uses as may be required by the water management district or any successor agency having jurisdiction over those activities.

The right to construct, after Grantor's written notice to and approval by Grantee, buildings or other structures incident to agricultural uses carried on in accordance with sound agricultural practices; provided, however, the total area of impervious surface of all buildings and other structures, excluding fences and gates, shall not exceed two percent (2%) of the total area of the Property. Impervious surfaces are defined as materials that do not allow water to percolate into the soil on the Property.

The right to establish (by survey, fencing, or marking) and maintain property lines around the perimeter of the Property to protect the Property from trespassing and to assist Grantor in the management of the Property in accordance with this Easement.

The right to observe, maintain, photograph, introduce, and stock native fish or wildlife on the Property.

The right to use the Property for commercial and non-commercial hiking, horseback riding, agritourism, eco-tourism, and hunting consistent with the perpetual protection of the Conservation Values and related to agricultural uses reserved in this Easement, and other passive recreation.

Grantor reserves, and shall continue to own, the hunting and fishing rights on or related to the Property, including the right to locate, construct and maintain hunting blinds, tree stands, high fences for exotic wildlife, wildlife enhancement food plots and feeders on the Property, and Grantor may lease and sell privileges of such rights. Any structure constructed pursuant to this Paragraph L shall not be for overnight use and shall not exceed 200 square feet of impervious surface or be greater than 15 feet in height unless approved in writing by Grantee after written notice from Grantor.

The right to install connections to normal utility systems, such as electric, cable, water and sewer, and telephone, necessary to serve the permitted uses of the Property that are consistent with the perpetual protection of the Conservation Values and the Conservation Purposes. If a connection to a sewer system is not available, this right shall include the right to install a septic system consistent with any BMPs provided it is not located within 100 feet of a wetland or an SNA. The granting of easements for power lines, gas lines, sewer lines, waterlines, telecommunications towers, and wind farms to serve the uses of the Property otherwise permitted by this Easement is prohibited, unless approved by Grantee after written notice from Grantor. Existing utilities may be replaced or repaired at their current location.

The right to conduct mechanical brush management, including roller- chopping, in an SNA consistent with the perpetual protection of the ecological values of the SNA, the Conservation Values, and the Conservation Purposes, and consistent with all applicable wildlife BMPs and conservation practices for brush management.

The right to replace, maintain and operate infrastructure for the management of water in a waterbody or existing ditches in SNAs subject to legally required permits and regulations, but not the right to enlarge such infrastructure, create new ditches or impair the hydrology of the SNAs.

The right to seek permits to restore or enhance wetlands and/or improve or maintain native wildlife habitat.

The right to use vehicles, all-terrain vehicles (ATVs), utility terrain vehicles (UTVs), and motorized and not motorized boats for management and recreational purposes.

The right to seek permits for mitigation banks, and to carry out the construction, implementation, operation, management, and maintenance of a mitigation bank, as authorized by the permit and meeting the requirements and restrictions of Section 373.4136, Florida Statutes.

The right to establish a gopher tortoise recipient area or other similar area for the benefit of listed plant and animal species.

Subject to the approval of Grantee after written notice from Grantor, the right to grant an easement for ingress, egress and utilities necessary to serve any legal use of the property.

Rural and Family Lands Protection Program Additional Information

Please answer the following questions about your agricultural operation, as they apply, and include any additional documents, photos, maps, etc.

Date 9/13/2023

Project Name Siboney Ranch

Case Number RFLPP-

Landowner Name and Phone number Siboney Ranch LLC

Physical Address of the Project 27000 N.E. 48th Ave. Okeechobee FL
34972

Agent Name and Phone number Enrique A. Tomen

Contact Name and Phone number for Site Visit Enrique A. Tomen
561-346-8575

Please provide the following additional information by circling answers/filling in:

	Questions	Answers (circle all that apply and fill in as appropriate)
1	Types of primary agricultural operations onsite?	Cattle, other livestock; row crops; plant/tree nursery; timber; other forest products; citrus; other fruit; sod; hay; Other:
2	Types of secondary ag-related income on the site?	Bees; small vegetable plots; secondary sod; hay; Other:
3	This property is used for:	Primary source of income; primary residence; weekend retreat; recreation; investment; prevent future development; land appreciation
4	Do you have historical resources and/or structures on the property? (Use scale)	None; 1; 2; 3 or more; Brief description: Past Location of Spring Loun, Dance for Seminole Tribe for 100+ years
5	Constraints to Ag Operation?	Encroachment of development; market fluctuations, materials and equipment limitations, labor cost and availability, pests and pathogens, extreme weather
6	Of the top constraint, how severe is it to your ongoing operation?	1=Not very severe; 3=Moderate; 5=Very severe
7	What do you view as the biggest threats to this operation?	Residential/commercial development; financial constraints; surrounding land values; disinterest from younger generations; market for products
8	How closely does this operation follow a Management or Stewardship Plan? (Use scale)	1=Very Closely; 3=Somewhat; 5=Not Followed or Not Applicable
9	Severity of current problems with pests or pathogens? (Use scale)	1=None; 3=Moderate; 5=Severe

10	Do you use prescribed fire as an important land management tool? (Use scale)	1=Very Important; 3=Moderately Important; 5=Not Important; Not applicable
11	Are there effects of natural disasters evident on the property? (Use scale)	1=None; 3=Moderate; 5=Severe; Brief description:
12	Without RFLPP or similar acquisition, what is the chance this property will be in agricultural operations in 50 years? (Use scale)	1=100%; 3=50%; 5=0%
13	Do you view your livestock herd management practices to be: (Use scale)	1=Inadequate; 3=Adequate; 5=Excellent; Not Applicable
14	Are there non-family hunting or fishing leases on the property?	1=Yes; 2=No
15	How intensely do you control feral hogs on your property? (Use scale)	None present; 1=Very frequent, multiple control methods); 3=Moderately; 5=No Control
16	How intensively are invasive plant species (cogon grass, smutgrass, climbing fern, etc.) being controlled? (Use scale)	None present; 1=Very frequent, multiple control methods); 3=Moderately; 5=No Control
17	For all operations, how would you characterize the severity of soil erosion (gullies, washouts, rills, etc.)? (Use scale)	1=None; 3=Moderate; 5=Severe; Brief description:
18	Have you received any awards related to the agricultural operation in the last 10 years?	None; More than 1; Local; State; National; Briefly describe:
19	For livestock, what is the general condition of the herd? (Use scale)	1=Inadequate; 3=Adequate; 5=Excellent; Not Applicable
20	For timber, plant nurseries and produce, what is the general plant vigor or health of crops/stands? (Use scale)	1=Inadequate; 3=Adequate; 5=Excellent; Not Applicable



**Department of Agriculture and Consumer Services
2023 Rural and Family Lands Protection Project**

Uniform Technical Review and Evaluation Report

Agency/Division: **DOACS Animal Industry**

Technical Team Point of Contact: Meghan Garcia

Date: 10/4/2023

Project / Property: Siboney Ranch

Acres: 1162

County: Okeechobee

Please score this project using a numerical scale of 1 to 10 to describe the benefit of this project to the following measures, where 1 is lowest threat/use/benefit and 10 is the highest threat/use/benefit to achieving the RFLPP Program Goals and Objectives. For Program benefits that are not applicable to your Agency, please score with "N/A" to denote it is not applicable.

1. Assessment of the viability of agricultural activities and operations of property:

Not Applicable Benefit Score 9

2. Assessment of overall condition of crops, livestock, or timber resources on property:

Not Applicable Benefit Score 10

3. Assessment of the overall natural resources of property:

Not Applicable Benefit Score 10

4. Assessment of wildlife habitat attributes of property:

Not Applicable Benefit Score 10

5. Assessment of water bodies, aquifer recharge areas, springsheds or wetlands on property:

Not Applicable X Benefit Score

6. Assessment of overall hydrologic function on property:

Not Applicable X Benefit Score

7. Assessment of the connectivity of this Project to other agricultural lands:

Not Applicable Benefit Score 10

8. Assessment of the connectivity of this Project as buffer to other conservation lands, ecological greenways, wildlife corridors, functioning ecosystems, or military installations:
Not Applicable ☒ Benefit Score _____
9. Assessment of threat to conversion of this property to non-agricultural uses or potential for development negatively impacting agriculture:
Not Applicable _____ Threat Score 9
10. Assessment of historical resources, including sites, viewsheds, or structures known or observed on the property:
Not Applicable ☒ Benefit Score _____
11. Assessment of intensity of hunting, fishing, or other recreational activities on property:
Not Applicable _____ Use Score 8
12. Assessment of control of invasive, non-native plant or animal species on property:
Not Applicable ☒ Benefit Score _____
13. Assessment of prescribed fire regime on property:
Not Applicable ☒ Use Score _____
14. Assessment of range management regime on property:
Not Applicable _____ Use Score 9
15. Assessment of fertilizer management regime on property:
Not Applicable ☒ Use Score _____
16. Known existence of state or federally listed plant or animal species on property:
Not Applicable ☒ Benefit Score _____
17. Assessment of overall condition of agricultural infrastructure (fencing, pens, farm buildings, etc.) on property:
Not Applicable _____ Benefit Score 10
18. Confirm whether the property is within an agricultural area as determined:
- Pursuant to Section 163.3177(6)(a), Florida Statutes; ☐ Yes ☐ No
 - Is within a rural land stewardship area pursuant to Section 163.3248, FS; ☐ Yes ☐ No
 - Is classified as agricultural pursuant to Section 193.461, FS; or ☐ Yes ☐ No
 - Is part of an Agricultural Cooperative ☐ Yes ☐ No

18) N/A for Animal Industry

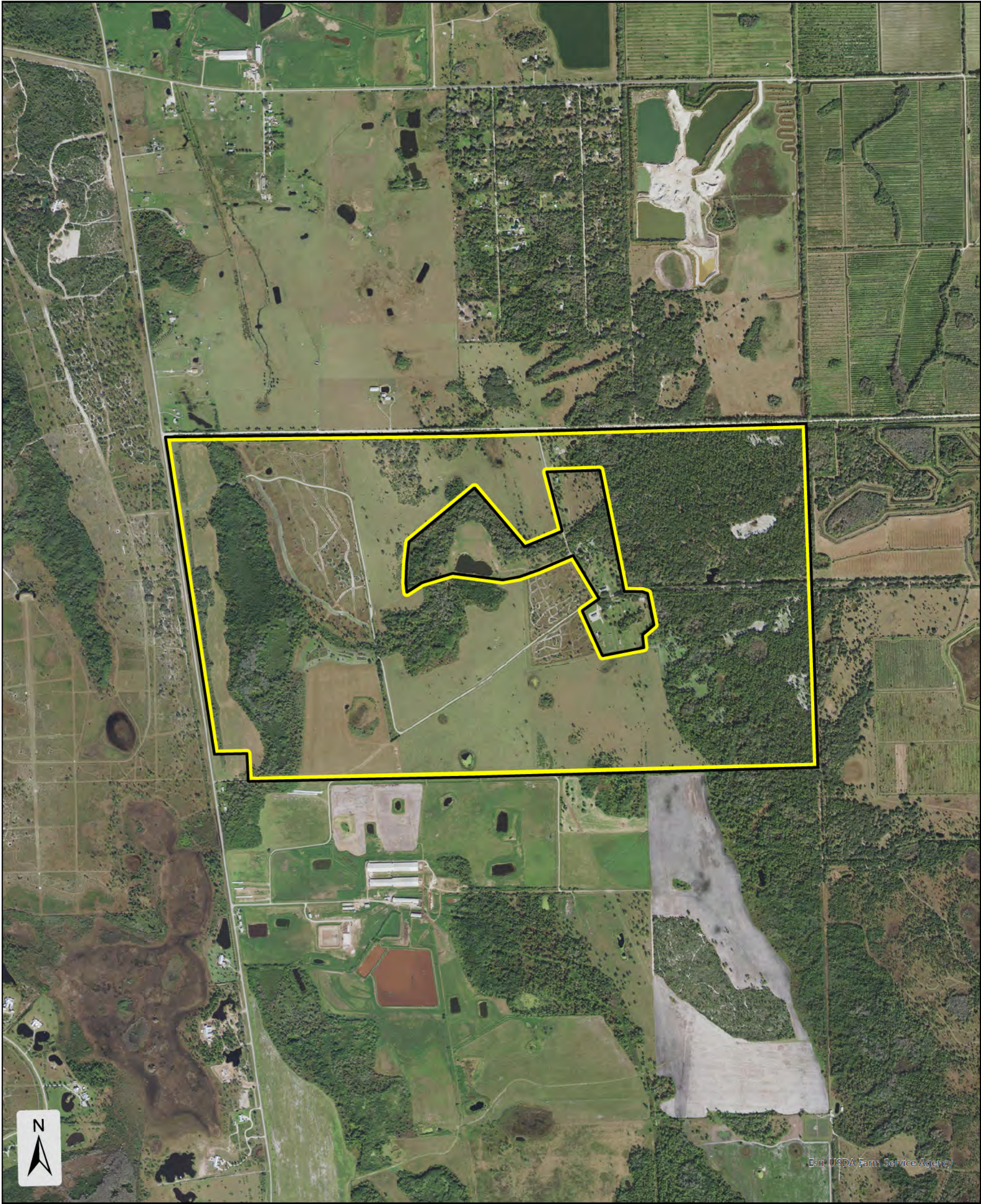
(See additional page to provide supplementary comments)

19. Please succinctly provide any additional assessments, observations, or information not covered in items 1 – 18:









- Current Premise consists of
- Some hay and approximately 200 head of cattle in cow/calf commercial breeding operation being operated onsite.
- Rotational grazing utilized, with ample recovery and no overgrazing observed.
- Low intensity grazing with supplemental minerals and molasses provided year round.
- Water flow infrastructure maintained, and improvements made where needed.
- Facility currently maintains active mitigation practices and land management.
- FDACS BMP program- currently followed throughout.
- Abundant wildlife observed during the inspection.
- Plentiful habitat and easements for wildlife observed.
- All infrastructure, including gates, fencing, farm buildings, cattle pens were maintained and in very good working order.
- There were minimal amounts of cogon grass, smut grass, and tropical soda apple observed. Ongoing treatment and mitigation appear to be successful.

Siboney Ranch

RURAL AND FAMILY LANDS PROTECTION PROGRAM PROPOSAL BOUNDARY AS OF OCTOBER 2023




Esri, USDA Farm Service Agency

	Proposal Boundary	Conservation Lands by Managing Agency Type	
	RFL Funded Easements		Federal
	Florida Forever BOT Projects		State
	County Boundaries		Local
			Private



Map Produced by:
Florida Natural
Areas Inventory
October 2023



USA NAIP Imagery: Natural Color, 2021
ESRI, USDA Farm Service Agency

NOTE: Map should not be interpreted without accompanying documents.

Case Number 27_2023
Project Name Siboney Ranch
Acres 1,060

	Score	State Rank	Region Rank
FINAL SCORE	0.550	106	51
Size	0.561	92	39
Ag Landscape Priority	0.988	82	49
Ag Suitability	0.601	176	72
Distance to Protected Ag/Military	0.200	174	60
Percent Ag by Parcel or LandCover	0.696	180	64
Restorable/ Impaired Watersheds	0.313	145	41
Ag Conversion Threat Index	0.600	46	8
Disadvantaged Areas	1.000	1	1
Smoke-sheds	0.418	137	55
Development Projections	0.200	144	21
Future Land Use Map*	0.000		
Species Habitat Priorities	0.854	18	10
Listed Species*	0.000		
Priority Natural Communities	0.030	94	25
Surface Water Priorities	0.267	203	73
Wetlands	0.104	141	32
Floodplain	0.837	52	20
Spring-sheds	0.000	17	1
Recharge	0.349	166	42
Proximity to Conservation Lands	0.000	180	61
Ecological Greenways Priorities	0.799	72	28
Greenways Bottlenecks*	0.000		
FL Wildlife Corridor*	0.010		
Fire History	1.000	1	1
Landscape Integrity Index	0.911	56	11
Elevation	1.000	1	1
Cultural/Historical Sites*	0.000		

*bonus measure with a max value of 0.01

Land Cover	Acres	Percent
Crops	0	0.0%
Pasture	428	40.4%
Planted Timber	0	0.0%
Citrus	3	0.3%
Livestock Operations	1	0.1%
Altered Open	0	0.0%
Altered Wetland	0	0.0%
Developed	0	0.0%
Invasives Predominant	0	0.0%
Natural Forested Upland	302	28.5%
Natural Forested Wetland	120	11.4%
Natural Nonforested Upland	132	12.5%
Natural Nonforested Wetland	72	6.8%
Water	0	0.0%

Siboney Ranch

South Region (Okeechobee County)



Site Visit Summary:

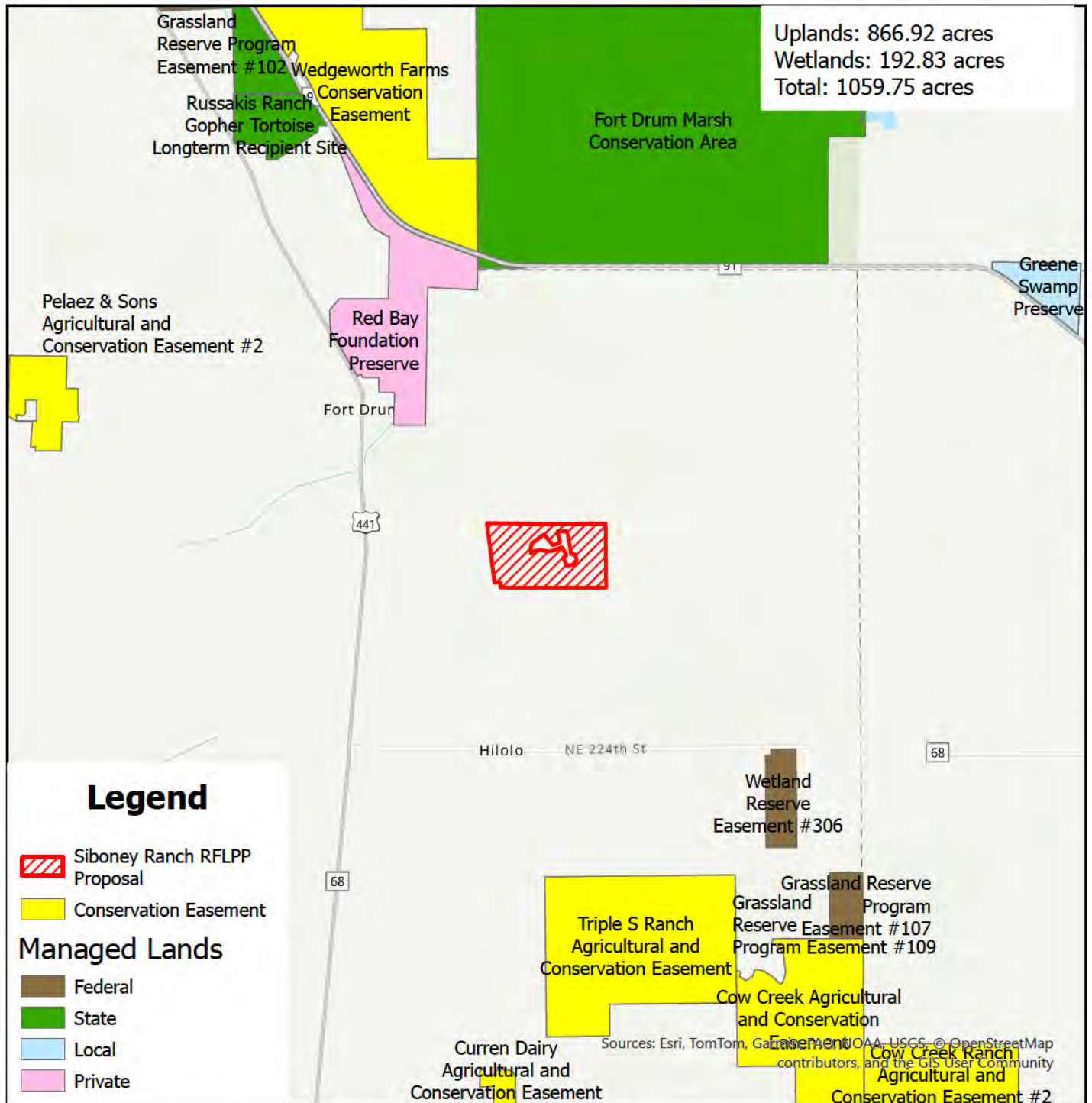
- 1,162-acre cattle ranch located in northeast Okeechobee County.
- The primary agricultural use of the property is cow/calf operation and exotic hunting (high fenced for black buck and axis deer).
- The dominant land cover found on the property is improved pastures dominated by forage grasses to sustain cattle operation.
- The most abundant natural community found in the property is mixed hardwood coniferous forests. These are mostly open forests composed of native species including mature oaks, and pines, a Cesar weed understory and an absent mid story due to grazing.
- The most notable natural community found within the property is native dry prairie. This is a low and open endangered ecosystem composed of saw palmetto, wiregrass, bluestem, and other native grasses and forbs. Dry prairie is the preferred habitat for the critically endangered Florida Grasshopper Sparrow (*Ammodramus* *savannarum floridanus*).



Rural and Family Lands Protection Program

Siboney Ranch, LLC

Okeechobee County, Florida



0 0.75 1.5 3 4.5 6 Miles

This map is a product of the Rural and Family Lands Protection Program and is for illustrative purposes only. This is not a survey.

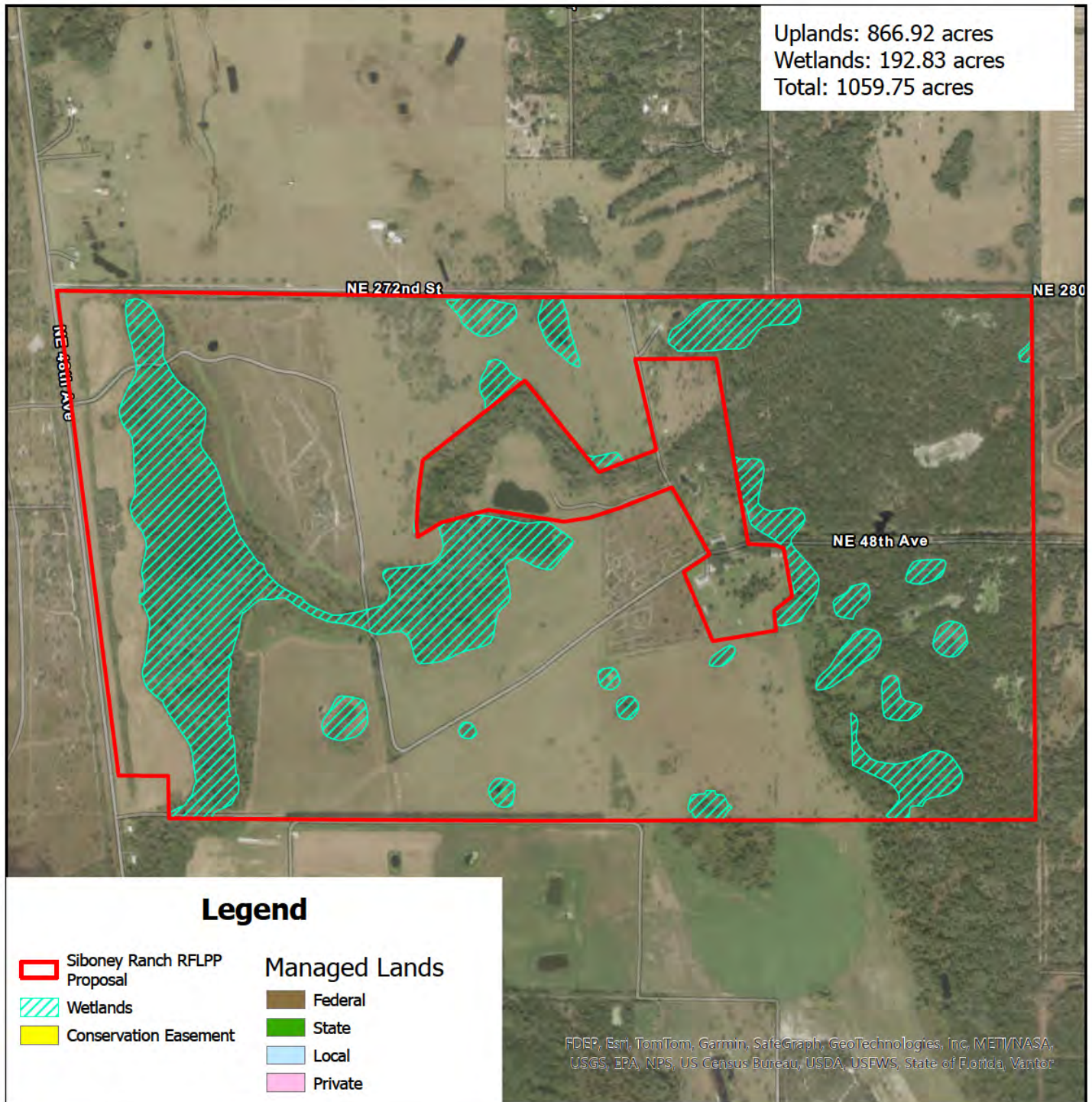


Rural and Family Lands Protection Program

Siboney Ranch, LLC

Okeechobee County, Florida

Uplands: 866.92 acres
Wetlands: 192.83 acres
Total: 1059.75 acres



0 0.1 0.2 0.4 0.6 0.8 Miles

This map is a product of the Rural and Family Lands Protection Program and is for illustrative purposes only. This is not a survey.

¹Project: Siboney Ranch
Okeechobee County

OPTION AGREEMENT FOR SALE AND PURCHASE

THIS OPTION AGREEMENT FOR SALE AND PURCHASE ("Agreement") is made this ____ day of _____, 202__, between SIBONEY RANCH, LLC, a Florida limited liability company, whose address is 1450 Centrepark Blvd, Suite 100, West Palm Beach, Florida 33401, as ("Seller") and the BOARD OF TRUSTEES OF THE INTERNAL IMPROVEMENT TRUST FUND OF THE STATE OF FLORIDA, whose address is Florida Department of Agriculture and Consumer Services ("FDACS"), Rural and Family Lands Protection Program, 315 South Calhoun Street, Suite 500, Tallahassee, Florida 32301-1843, as "Buyer". Buyer's agent in all matters shall be the Rural and Family Lands Protection Program.

1. **GRANT OF OPTION.** Seller hereby grants to Buyer the exclusive option to purchase a perpetual conservation easement (the "Easement") in the entirety of the real property located in Okeechobee County, Florida, described in Exhibit "A" (the "Property"), in accordance with the provisions of this Agreement. This Agreement becomes legally binding on execution of this Agreement, but exercise of the option is subject to approval by Buyer and is effective only if FDACS gives written notice of exercise to Seller.

2. **OPTION TERMS.** The consideration for the option granted by this Agreement is \$100.00 ("Option Payment"). Upon execution of this Agreement by FDACS, FDACS will apply to the Chief Financial Officer for a state warrant in the amount of the Option Payment, which will be forwarded to the escrow agent to hold for the benefit of Seller. The Option Payment is non-refundable such that Seller shall be entitled to retain the Option Payment regardless of whether Buyer exercises the Option; provided, however, the Option Payment shall be credited toward the purchase price at closing if Buyer timely exercises the option as discussed below. The option may be exercised during the period beginning with Buyer's written notice of approval of this Agreement and ending 120 days after Buyer's approval of this Agreement ("Option Expiration Date"), unless extended by written agreement or other provisions of this Agreement. If Buyer's funds in the amount of the purchase price (as hereinafter defined in paragraph 3.A.) are not available by the Option Expiration Date the period of exercise of the option may be extended until such funds become available, not to exceed 60 days after the Option Expiration Date, by written notice to Seller. If Buyer's funds are not available at the end of the extension, then this Agreement shall terminate and neither party shall have further obligations under the provisions of this Agreement. If Buyer does not exercise its option by the Option Expiration Date, as extended if applicable, then the escrow agent is directed to release and disburse the Option Payment to Seller the following day. If Buyer does timely exercise its option, then escrow agent shall credit the Option Payment toward the purchase price paid by Buyer at closing.

3.A. **PURCHASE PRICE.** The purchase price for the Easement is NINE MILLION EIGHT HUNDRED FIFTY THOUSAND AND 00/100 DOLLARS (\$9,850,000) ("Initial Purchase Price") which, after credit for the Option Payment, will be paid at closing. Seller hereby authorizes Buyer to issue a state warrant for the Purchase Price directly to an escrow agent who is authorized by law to receive such payment, and who is acceptable to Buyer, and to require the escrow agent to pay Seller's expenses of sale and real estate taxes. The Initial Purchase Price is subject to adjustment in accordance with paragraph 3.B. This Agreement is contingent upon approval of the Final Adjusted Purchase Price, hereinafter defined, by Buyer and upon confirmation that the Final Adjusted Purchase Price is not in excess of the maximum value of the Easement as determined in accordance with Sections 570.71-715, Florida Statutes, and Rule 5I-7.009, Florida Administrative Code, ("FDACS Approved Value"). The determination of the FDACS Approved Value and the Final Adjusted Purchase Price can only be made after the completion and FDACS approval of the survey required in paragraph 6.

3.B. **ADJUSTMENT OF PURCHASE PRICE.** If, prior to closing, FDACS determines that the Initial Purchase Price exceeds the FDACS Approved Value of the Easement, the Initial Purchase Price will be reduced to the FDACS Approved Value of the Easement (herein the "Final Adjusted Purchase Price"). If the Final Adjusted Purchase Price is less than 95% of the Initial Purchase Price because of the adjustment provided for in this paragraph, Seller shall, in Seller's sole discretion, have the right to terminate this Agreement and neither party shall have any further obligations under this Agreement. If Seller elects to terminate this Agreement, Seller shall provide written notice to FDACS of Seller's election to terminate this Agreement within 10 days after Seller's receipt of written notice from FDACS of the Final Adjusted Purchase Price. If Seller fails to give Buyer a written notice of termination within the aforesaid time period from receipt of FDACS written notice, then Seller shall be deemed to have waived any right to terminate this

Agreement based upon a reduction in the Initial Purchase Price pursuant to the provisions of this paragraph 3.B. The Final Adjusted Purchase Price as calculated in this paragraph 3.B. is subject to further adjustment in accordance with the provisions of this Agreement. The Initial Purchase Price and the Final Adjusted Purchase Price, whichever is applicable depending on whether or not an adjustment has occurred under the provisions of this paragraph 3.B., are hereinafter referred to as the "Purchase Price".

4. ENVIRONMENTAL SITE ASSESSMENT. Buyer, prior to the exercise of the option and at its sole cost and expense, may conduct an environmental site assessment of the Property to determine the existence and extent, if any, of any Hazardous Materials on the Property. If further investigations, testing, monitoring or environmental site assessments are required by FDACS to determine the existence or extent of Hazardous Materials on the Property, Buyer, at its sole option may elect to extend the Option Expiration Date to conduct such procedures at the Buyer's sole cost and expense. For purposes of this Agreement "Hazardous Materials" shall mean any hazardous or toxic substance, material or waste of any kind or any other substance which is regulated by any Environmental Law (as hereinafter defined in paragraph 5.)

5. HAZARDOUS MATERIALS. If the environmental site assessment provided for in paragraph 4 confirms the presence of Hazardous Materials on the Property, Buyer, at its sole option, may elect to terminate this Agreement and neither party shall have any further obligations under this Agreement. Should Buyer elect not to terminate this Agreement, Seller shall, at Seller's sole cost and expense and prior to the exercise of the option and closing, promptly commence and diligently pursue any assessment, clean up and monitoring of the Property necessary to bring the Property into full compliance with Environmental Law to FDACS' satisfaction in its sole discretion. "Environmental Law" shall mean all federal, state and local laws, including statutes, regulations, ordinances, codes, rules, judgments, orders, decrees, permits, concessions, grants, franchises, licenses, agreements and other governmental restrictions relating to the protection of the environment or human health, welfare or safety, or to the emission, discharge, seepage, release or threatened release of any contaminant, solid waste, hazardous waste, pollutant, irritant, petroleum product, waste product, radioactive material, flammable or corrosive substance, carcinogen, explosive, polychlorinated biphenyl, asbestos, hazardous or toxic substance, material or waste of any kind into the environment, including, without limitation, ambient air, surface water, ground water, or land including, but not limited to, the Federal Solid Waste Disposal Act, the Federal Clean Air Act, the Federal Clean Water Act, the Federal Resource and Conservation and Recovery Act of 1976, the Hazardous and Solid Waste Amendments of 1984, the Federal Comprehensive Environmental Response, Compensation and Liability Act of 1980, the Federal Superfund Amendments and Reauthorization Act of 1986, Chapters 161, 253, 373, 376 and 403, Florida Statutes, Rules of the U.S. Environmental Protection Agency, Rules of the Florida Department of Environmental Protection, and the rules of the Florida water management districts now or at any time hereafter in effect. However, should the estimated cost to Seller of clean up of Hazardous Materials exceed a sum which is equal to 5% of the Initial Purchase Price as stated in paragraph 3.A. Seller may elect to terminate this Agreement and neither party shall have any further obligations under this Agreement. If Hazardous Materials on the Property prior to closing are discovered after closing, Seller shall remain obligated hereunder, with such obligation to survive the closing, delivery, and recording of the Easement described in paragraph 9 of this Agreement, to diligently pursue and accomplish the cleanup of Hazardous Materials in a manner consistent herein and with all applicable Environmental Laws to FDACS' satisfaction in its sole discretion, and at Seller's sole cost and expense.

Further, if neither party elects to terminate this Agreement as provided above, Seller shall indemnify and save harmless and defend Buyer, its officers, servants, agents, and employees from and against any and all claims, suits, actions, damages, liabilities, expenditures or causes of action of whatsoever kind arising from Hazardous Materials on the Property prior to closing. Seller shall defend, at Seller's sole cost and expense, any legal action, claim or proceeding instituted by any person against Buyer as a result of any claim, suit, or cause of action for injuries to body, life, limb or property for which Hazardous Materials on the Property are alleged to be a contributing legal cause. Seller shall save Buyer harmless from and against all judgments, orders, decrees, attorney's fees, costs, expenses, and liabilities in and about any such claim, suit, investigation, or defense thereof, which may be entered, incurred or assessed as a result of the foregoing.

The limitation herein on Seller's contractual obligation to indemnify Buyer as specified in this paragraph 5 shall not be construed to limit Seller's legal liability under any Environmental Law for Hazardous Materials located on the Property or to limit Buyer's legal and equitable remedies against Seller under any Environmental Law for Hazardous Materials located on the Property.

6. SURVEY. Buyer may have the Property surveyed at its expense. If the survey ("Survey"), certified by a professional surveyor and mapper licensed by the State of Florida, shows any reduction in acreage from the appraised

acreage to the surveyed acreage, any encroachment on the Property or that improvements intended to be located on the Property encroach on the land of others, the same shall be treated as a title defect.

7. TITLE INSURANCE. Buyer may provide a marketable title insurance commitment, to be followed by an owner's marketable title insurance policy (ALTA Form "B" with Florida revisions) from a title insurance company approved by FDACS, insuring marketable title to the Easement in the amount of the Purchase Price at Buyer's expense.

8. DEFECTS IN TITLE. If the title insurance commitment or Survey furnished pursuant to this Agreement discloses any defects in title which are not acceptable to Buyer, Seller shall, within 90 days after notice from Buyer, remove said defects in title. Seller agrees to use diligent effort to correct the defects in title within the time provided therefor, including the bringing of necessary suits. Defects arising from liens against the Property shall be satisfied at closing from Seller's proceeds. If Seller is unsuccessful in removing the title defects within said time, Buyer shall have the option to either: (a) accept the title as it then is with a reduction in the Purchase Price by an amount determined by FDACS, (b) accept the title as it then is with no reduction in the Purchase Price, (c) extend the amount of time Seller has to remove the defects in title, (d) cut out the affected portion of the Property and reduce the Purchase Price by an amount equal to the product of the Purchase Price per acre for the acres being cut out, multiplied by the acreage cut out, or (e) terminate this Agreement, thereupon releasing Buyer and Seller from all further obligations under this Agreement. If Seller fails to make a diligent effort to remove the title defects, Seller shall be in default and the provisions of paragraph 18 of this Agreement shall apply.

9. INTEREST CONVEYED. At closing, Seller shall execute and deliver to Buyer a perpetual, enforceable conservation easement in substantially the same form as attached hereto as Exhibit "B," free and clear of all liens, reservations, restrictions, easements, leases, tenancies and other encumbrances, except for those that are acceptable encumbrances in the sole discretion of Buyer and do not impair the marketability of the title to the Easement.

9.1 SUBORDINATION. If at the time of conveyance of the Easement, the Property is subject to a mortgage or other liens and encumbrances not accepted by Buyer and Seller elects to subordinate such encumbrances rather than satisfy them at closing, Seller shall obtain the agreement of the holder of such encumbrances, by separate instrument that will be recorded immediately after the Easement, to subordinate its rights in the Property to the Easement to the extent necessary to permit the Buyer to enforce the purpose of the Easement in perpetuity and to prevent any modification or extinguishment of the Easement by the exercise of any superior rights of the holder. The priority of any existing mortgage with respect to any valid claim on the part of the mortgage holder to the proceeds of any sale, condemnation proceedings, or insurance or to the leases, rents, and profits of the Property shall not be affected by the Easement, and any lien that may be created by Buyer's exercise of any of its rights under this Agreement or by Buyer's rights under the provisions of the Easement shall be junior to any such existing mortgage. Upon request, Buyer agrees to subordinate its rights under this Agreement and the Easement to the rights of any future mortgage holders or beneficiaries of deeds of trust to the proceeds, leases, rents, and profits described above and likewise to subordinate its rights under any lien and to execute any documents required with respect to such subordination, except that the priority of any lien created by Buyer's exercise of any of its rights under this Agreement or Buyer's rights under the provisions of the Easement prior to the creation of a mortgage or deed of trust shall not be affected thereby, nor shall this Agreement or the Easement be subordinated in any other respect.

10. PREPARATION OF CLOSING DOCUMENTS. Upon execution of this Agreement, Seller shall submit to Buyer a properly completed and executed beneficial interest affidavit and disclosure statement as required by Sections 286.23 and 380.08(2), Florida Statutes. Buyer shall prepare the easement described in paragraph 9 of this Agreement, Buyer's and Seller's closing statements and the title, possession and lien affidavit certified to Buyer and title insurer and an environmental affidavit on FDACS forms provided by FDACS.

10.1 BASELINE DOCUMENTATION. Buyer shall prepare baseline documentation adequately documenting the condition of the Property, which Baseline shall be signed by Seller at or prior to the date of closing. The cost of the baseline documentation shall be borne by Buyer. If the form of conservation easement provides for use of a management plan, the management plan shall be prepared as a part of the baseline documentation and the cost therefore absorbed in the same manner the cost of the baseline documentation is absorbed.

11. FDACS REVIEW FOR CLOSING. FDACS will approve or reject each item required for closing under this Agreement. If FDACS rejects an item for closing which was submitted by the Seller, Seller will have 30 days thereafter to remove and resubmit any rejected item. If Seller fails to timely deliver any items required of Seller, or FDACS rejects any item after delivery, the Option Expiration Date shall be extended until FDACS approves Seller's documents or until Buyer elects to terminate the Agreement.

12. EXPENSES. Seller will pay the documentary revenue stamp tax and all other taxes or costs associated with the conveyance, including the cost of recording the Easement described in paragraph 9. of this Agreement and any other recordable instruments that FDACS deems necessary to assure good and marketable title to the Easement.

13. TAXES AND ASSESSMENTS. Seller shall be responsible for paying all real estate taxes and assessments applicable to the Property that are legally due and payable.

14. CLOSING PLACE AND DATE. The closing shall be on or before 15 days after Buyer exercises the option; provided, however, that if a defect exists in the title to the Property, title commitment, Survey, environmental site assessment, or any documents required to be provided or completed and executed, the closing shall occur either on the original closing date or within 60 days after receipt of documentation removing the defects, whichever is later. Buyer shall set the date, time and place of closing.

15. RISK OF LOSS AND CONDITION OF PROPERTY. Seller assumes all risk of loss or damage to the Property and warrants that the conservation easement shall be transferred and conveyed to Buyer with the Property in the same or essentially the same condition as of the date of Seller's execution of this Agreement, ordinary wear and tear excepted. If the condition of the Property is altered, by an act of God or other natural force beyond the control of Seller, however, Buyer may elect, at its sole option, to terminate this Agreement and neither party shall have any further obligations under this Agreement. Seller represents and warrants that there are no parties other than Seller in occupancy or possession of any part of the Property. Seller warrants that there are no facts known to Seller materially affecting the value of the conservation easement or the Property that are not readily observable by Buyer or which have not been disclosed to Buyer.

Seller agrees to clean up and remove all abandoned personal property, refuse, garbage, junk, rubbish, trash, and debris (hereafter, "trash and debris") from the Property to the satisfaction of FDACS prior to the exercise of the option by Buyer. If the Seller does not remove all trash and debris from the Property prior to closing, Buyer at its sole option, may elect to: (a) deduct the expense necessary to remove trash and debris from the Seller's proceeds of sale up to but not to exceed 5% of the Initial Purchase Price and proceed to close, with the Buyer incurring any additional expenses necessary to remove all trash and debris and clean up the Property subsequent to closing, (b) extend the amount of time the Seller has to remove all trash and debris from the Property, (c) terminate this Agreement, and neither party shall have any further obligations under the Agreement.

16. RIGHT TO ENTER PROPERTY. Seller agrees that from the date this Agreement is executed by Seller through Closing, Buyer, and its agents, upon reasonable notice, shall have the right to enter the Property for all lawful purposes in connection with this Agreement.

17. ACCESS. Seller warrants that there is legal and practical ingress and egress for the Property over public roads or valid, recorded easements for the use and benefit of and as an appurtenance to the Property.

18. DEFAULT. If Seller defaults under this Agreement, Buyer may waive the default and proceed to closing, seek specific performance, or refuse to close and elect to receive the return of any money paid, each without waiving any action for damages, or any other remedy permitted by law or in equity resulting from Seller's default.

19. BROKERS. Seller warrants that no persons, firms, corporations or other entities are entitled to a real estate commission or other fees as a result of this Agreement or subsequent closing, except as accurately disclosed on the disclosure statement required in paragraph 10. Seller shall indemnify and hold Buyer harmless from any and all such claims, whether disclosed or undisclosed.

20. RECORDING. Buyer may record this Agreement, or notice of it, in the appropriate county or counties.

21. ASSIGNMENT. This Agreement may be assigned by Buyer, in which event Buyer will provide written notice of assignment to Seller. Seller may not assign this Agreement without the prior written consent of Buyer.

22. TIME. Time is of essence with regard to all dates or times set forth in this Agreement.

23. SEVERABILITY. If any of the provisions of this Agreement are deemed to be unenforceable and the unenforceability of said provisions does not adversely affect the purpose and intent of this Agreement, in Buyer's sole discretion, the enforceability of the remaining provisions of this Agreement shall not be affected.

24. SUCCESSORS IN INTEREST. This Agreement shall bind and inure to the benefit of Seller and Buyer and their respective heirs, legal representatives, and successors. Whenever used, the singular shall include the plural and one gender shall include all genders.

25. ENTIRE AGREEMENT. This Agreement contains the entire agreement between the parties pertaining to the subject matter contained in it and supersedes all prior and contemporaneous agreements, representations, and understandings of the parties. No supplement, modification or amendment to this Agreement shall be binding unless executed in writing by the parties. Notwithstanding the foregoing, the parties acknowledge that the legal description contained in Exhibit "A" was prepared based upon historic chain of title information, without the benefit of a current survey of the Property. The parties agree that if, in the opinion of FDACS, it becomes necessary to amend the legal description of the Property to correct errors, to more properly describe the Property, to cut out portions of the Property affected by title defects unacceptable to Buyer or which cannot be timely cured by the Seller, or to otherwise revise the legal description of the Property, the legal description to be used in the Survey (if any) and in the closing instruments required by this Agreement shall be revised by or at the direction of FDACS, and shall be subject to the final approval of FDACS. Anything to the contrary hereinabove notwithstanding, such a revision of the legal description of the Property shall not require a written amendment to this Agreement. In such event, the Seller's execution and delivery of the closing instruments containing the revised legal description and the Buyer's acceptance of said instruments and of the final Survey (if any) containing the revised legal description shall constitute a full and complete ratification and acceptance of the revised legal description of the Property by the parties.

26. WAIVER. Failure of Buyer to insist upon strict performance of any covenant or condition of this Agreement, or to exercise any right herein contained, shall not be construed as a waiver or relinquishment for the future of any such covenant, condition or right; but the same shall remain in full force and effect.

27. COUNTERPARTS. This Agreement may be executed in one or more counterparts, but all such counterparts, when duly executed, shall constitute one and the same Agreement.

28. ADDENDUM. Any addendum attached hereto that is signed by the parties shall be deemed a part of this Agreement.

29. NOTICE. Whenever either party desires or is required to give notice unto the other, it must be given by written notice, and either delivered personally, transmitted via facsimile transmission or email, mailed postage prepaid, or sent by overnight courier to the following address:

For Seller:
Siboney Ranch, LLC
1450 Centrepark Blvd, Suite 100
West Palm Beach, Florida 33401
Attn: Manager

For Buyer:
FDACS – Rural and Family Lands Protection Program
315 South Calhoun Street, Suite 500
Tallahassee, Florida 32301-1843
Attn: Director

30. CERTIFICATION REGARDING TERRORISM. Seller hereby certifies that to the best of Seller's knowledge, after making all appropriate inquiries, Seller is in compliance with, and shall use all funds derived from the sale of the Easement in compliance with all applicable anti-terrorism laws, regulations, rules and executive orders, including but not limited to, the USA Patriot Act of 2001, 18 U.S.C. sections 2339A-C, and U.S. Presidential Executive Orders 12947 and 13224.

31. SURVIVAL. The covenants, warranties, representations, indemnities, and undertakings of Seller set forth in this Agreement shall survive the closing, the delivery and recording of the Easement described in paragraph 9 of this Agreement.

IF THIS AGREEMENT IS NOT EXECUTED BY THE SELLER, ON OR BEFORE **NOVEMBER 17, 2025**, BUYER SHALL BE UNDER NO OBLIGATION TO ACCEPT THIS AGREEMENT. THE EXERCISE OF THE OPTION PROVIDED FOR HEREIN IS SUBJECT TO: (1) CONFIRMATION THAT THE PURCHASE PRICE IS NOT IN EXCESS OF THE FDACS APPROVED VALUE OF THE EASEMENT, AND (2) FDACS APPROVAL

OF ALL DOCUMENTS TO BE FURNISHED HEREUNDER. THE STATE OF FLORIDA'S PERFORMANCE AND OBLIGATION TO PAY THE FINAL PURCHASE PRICE UNDER THIS AGREEMENT IS SUBJECT TO AN APPROPRIATION BY THE LEGISLATURE AND APPROVAL BY THE BOARD OF TRUSTEES. THE FINAL PURCHASE PRICE MAY NOT EXCEED THE MAXIMUM OFFER AUTHORIZED BY LAW.

THIS IS INTENDED TO BE A LEGALLY BINDING AGREEMENT WHEN DULY EXECUTED. IF NOT FULLY UNDERSTOOD, SEEK THE ADVICE OF AN ATTORNEY PRIOR TO SIGNING.

[REMAINDER OF PAGE INTENTIONALLY LEFT BLANK – SIGNATURE PAGE TO FOLLOW]

SELLER

SIBONEY RANCH, LLC, a Florida limited liability company

By: Transportation Financial Services, Inc., a Florida corporation, as managing member

Witness as to Seller

Nalio Escobar

Printed Name of Witness

Witness as to Seller

Al Oliva

Printed Name of Witness

Christopher B. Cortez, as President

Date signed by Seller

Phone No.

8 a.m. - 5 p.m.

STATE OF FLORIDA

COUNTY OF Palm Beach

I HEREBY CERTIFY that on this day, before me, an officer duly authorized in the State aforesaid and in the County aforesaid, to take acknowledgments, appeared Christopher B. Cortez, as President and on behalf of Transportation Services, Inc., a Florida Corporation, as managing member of Siboney Ranch, LLC, a Florida limited liability company, by means of ☒ physical presence or ☐ online notarization, who is ☒ personally known to me or ☐ who has produced a state driver license as identification, and who did not take an oath and executed the foregoing instrument and who acknowledged before me that he/she executed the same for the purposes therein expressed.

WITNESS my hand and official seal in the County and State last aforesaid this 13 day of November, 2025.

(NOTARY PUBLIC SEAL)



Notary Public

Mauren Funez

(Printed, Typed or Stamped Name of Notary Public)

Commission No.:

My Commission Expires:

BUYER

BOARD OF TRUSTEES OF THE INTERNAL
IMPROVEMENT TRUST FUND OF THE STATE
OF FLORIDA

BY RURAL AND FAMILY LANDS PROTECTION
PROGRAM OF THE FLORIDA DEPARTMENT OF
AGRICULTURE AND CONSUMER SERVICES

Witness as to Buyer

BY: _____
NAME: JOEY B. HICKS
AS ITS: DIRECTOR, DIVISION OF
ADMINISTRATION

Witness as to Buyer

Date signed by Buyer

STATE OF FLORIDA
LEON COUNTY

I HEREBY CERTIFY that on this day, before me, an officer duly authorized in the State aforesaid and in the County aforesaid to take acknowledgments, appeared by means of [] physical presence or [] online notarization, _____, as Director (or designee), Division of Administration, Florida Department of Agriculture and Consumer Services, who is personally known to me and executed the foregoing instrument and acknowledged before me that he executed the same for the purposes therein expressed on behalf of the Board of Trustees.

WITNESS my hand and official seal in the County and State last aforesaid this ____ day of _____, 202 ____.

(NOTARY PUBLIC SEAL)

Notary Public

(Printed, Typed or Stamped Name of
Notary Public)

Commission No.: _____

My Commission Expires: _____

Schedule of Exhibits and Addenda

Exhibit A – Legal Description

Exhibit B – Deed of Easement

Exhibit A to Deed of Easement – Legal Description of Property Subject to Easement

Exhibit B to Deed of Easement – Significant Natural Areas Map

Exhibit C to Deed of Easement – Easement Monitoring Form

Exhibit D to Deed of Easement – Map of Building Envelope - if applicable

Exhibit E to Deed of Easement – Depiction of Main Access Road Through Property

Addendum 1 – Beneficial Interest and Disclosure Affidavit

EXHIBIT "A"

All of Section 29 and that part of Section 30 situate, lying and being easterly of the public road known as Hilolo Road, Township 34 South, Range 36 East, Okeechobee County, Florida;

LESS AND EXCEPT the North 70 feet thereof occupied by a private road constructed pursuant to grant of easement dated October 3, 1978, from Martha J. Scott, individually and as personal representative, etc., and Chester B. Griffin, as Trustee, to Evans Properties, Inc., as recorded in O.R. Book 222, at Page 279, of the Public Records of Okeechobee County, Florida;

TOGETHER WITH the non-exclusive easement for ingress and egress over and upon the North 70 feet of the above described real property, as is more fully described in the aforesaid Evans easement recorded in O.R. Book 222, at Page 279, of the Public Records of Okeechobee County, Florida.

- 1-29-34-36-0A00-00001-0000 & 1-30-34-36-0A00-00001-0000

EXHIBIT "B"

This instrument prepared by and returned to:
Rural and Family Lands Protection Program
c/o Amy Phillips
315 South Calhoun Street, Suite 500
Tallahassee, Florida 32301-1843

Project Name: Siboney Ranch
County: Okeechobee

DEED OF RURAL LANDS PROTECTION EASEMENT

THIS DEED OF RURAL LANDS PROTECTION EASEMENT is made this ____ day of _____ 202_, by SIBONEY RANCH, LLC, a Florida limited liability company, whose address is 1450 Centrepark Blvd, Suite 100, West Palm Beach, Florida 33401, ("Grantor"), in favor of the BOARD OF TRUSTEES OF THE INTERNAL IMPROVEMENT TRUST FUND OF THE STATE OF FLORIDA, whose address is Florida Department of Agriculture and Consumer Services, Rural and Family Lands Protection Program, 315 South Calhoun Street, Suite 500, Tallahassee, Florida 32301-1843 ("Grantee").

The terms "Grantor" and "Grantee" shall include the singular and the plural, and the heirs, successors and assigns of Grantor and Grantee, and the provisions of this Easement shall be binding upon and inure to the benefit of Grantor, Grantee and their heirs, successors, and assigns.

NOTICES

All notices required to be given pursuant to this Deed of Rural Lands Protection Easement shall be sent to the parties at the following addresses.

Grantor's Address: Siboney Ranch, LLC, c/o Manager, 1450 Centrepark Blvd, Suite 100, West Palm Beach, Florida 33401.

Grantee's Address: Florida Department of Agriculture and Consumer Services,
315 South Calhoun Street, Suite 500, Tallahassee, Florida 32301-1843.
Attention: Program Director, Rural and Family Lands Protection Program.

Copy to: United States Air Force, Det 1 23 WB, Attention: Charles E. MacLaughlin,
8707 North Golf Course Avenue, MacDill AFB, Florida 33621-5311.

Copy to: United States Air Force, Air Force Civil Engineer Enter, Attention:
AFCEC/CI, 3515 South General McMullen – Building 1, San Antonio, Texas 78226-1710.

RECITALS

A. Grantor is the sole owner in fee simple of certain real property described in Exhibit "A" attached hereto ("Property"), which is the subject of the terms of this Deed of Rural Lands Protection Easement ("Easement").

B. This Easement is acquired under the Rural and Family Lands Protection Program administered by the Florida Department of Agriculture and Consumer Services ("FDACS"). The goal of this program is to protect the integrity, economic viability, and function of working landscapes, ensure opportunities for sustainable agricultural activities on working lands, and to promote the conservation, restoration, and enhancement of species habitat and natural areas consistent with sustainable agricultural activities and the purposes for which this Easement is acquired.

C. The fact that any use of the Property that is expressly prohibited by the terms of this Easement may become greatly more economically valuable than uses allowed by the terms of this Easement, or that neighboring properties may, in the future, be put entirely to uses that are not allowed by this Easement has been considered by Grantor in granting this Easement and by Grantee in accepting it.

D. Grantor and the Grantee mutually recognize the special character of the Property as a working landscape that has traditionally been used for agriculture, as that term is defined in Section 570.02(1), Florida Statutes, and have the common purpose of conserving certain values and character of the Property by conveyance to the Grantee of a perpetual Easement on, under, over, and across the Property, to conserve the character of the Property, continue certain land use patterns that are consistent with the purposes of this Easement, and prohibit certain further development activities on the Property.

E. The existing agricultural uses and ecological values of the Property are documented in the Baseline Documentation Report ("BDR") for the Property signed by Grantor and Grantee and dated _____. The BDR consists of reports, maps, photographs, and other documentation that the parties agree provide, collectively, an accurate representation of the Property at the time of this Easement and which is intended to serve as an objective information baseline for monitoring compliance with the terms of this Easement. The BDR is maintained in the offices of the FDACS and is incorporated in this Easement by this reference. A copy of the BDR is available from the FDACS upon request.

F. Significant Natural Area ("SNA"). There are certain agricultural lands with important species habitat or water resources occurring within the boundaries of the Property, more particularly identified as SNA(s) in the BDR. An SNA is defined as a particularly outstanding or sensitive area that the parties agree are desirous of

protection due to the presence of the following: 1) high-quality terrestrial or aquatic habitats, which possess significant biodiversity, high-quality resources, intact community organization, or other ecologically significant qualities; 2) habitats for rare species of plants or animals; or 3) significant geological features or historic sites. Designation of an SNA accords an extra level of protection, ensuring that the natural or cultural features within the SNA will continue to be managed appropriately and, in a manner, ensuring the continued protection of the resources. While the designation of these areas as SNAs in the BDR is intended to set them aside for conservation, management activities in an SNA may include activities commensurate with the management of conservation lands to include such activities as prescribed burning, removal of invasive species and native species restoration, and maintenance of existing agricultural structures, primarily roads, fences, drainage improvements, and boundary signs. In addition, Grantor may continue livestock grazing in an SNA, as long as Grantor's management of such grazing activity protects the quality and integrity of the SNA. Other activities that may be undertaken in SNAs are scientific research, environmental education, and activities related to ecosystem services market programs, at Grantor's sole discretion. The SNAs are identified on the map in Exhibit "B" attached hereto.

G. Grantee is an agency authorized under the terms of Sections 570.71, Florida Statutes, to hold easements for the preservation and protection of agricultural lands threatened by conversion to other uses, as well as the promotion and improvement of wildlife habitat, protection and enhancement of water bodies, aquifer recharge areas, wetlands and watersheds, and perpetuation of open space on lands with SNAs.

H. Conservation Purpose. The definition of "conservation purpose" contained in 26 U.S.C. 170(h)(4), includes the preservation of open space, including farmland and forest land, where such preservation is pursuant to a clearly delineated state conservation policy and will yield a significant public benefit. The Rural and Family Lands Protection Program, is a state conservation policy, delineated in Chapter 570, Florida Statutes established for the promotion and improvement of wildlife habitat, protection and enhance water bodies, aquifer recharge areas, wetlands, and watersheds, perpetuate open space on lands with significant natural areas, and protect agricultural lands threatened by conversion to other uses. Grantor and the Grantee have the common purpose of conserving open space by conveyance to the Grantee of this Easement and expect this Easement will yield a significant public benefit consistent with the enumerated purposes of the Rural and Family Lands Protection Program.

I. The parties agree to honor the purposes for which this Easement is acquired and to preserve and protect in perpetuity the values of the Property for the benefit of this generation and the generations to come.

J. Grantor and Grantee agree that the agricultural and conservation values of the Property are compatible with the use of neighboring properties as part of a military installation (the "Installation") and that certain restrictions may apply and be included in this Easement in order to maintain consistency between this Easement and other conservation easements that have or may be granted to the United States of America. Such restrictions limit any development or use that would be incompatible with the mission of the Installation or might interfere, whether directly or indirectly, with the current or future military training, testing or operations on or adjacent to the Installation.

K. Grantor intends that the United States, by and through the Secretary of the Air Force (the "Third Party Beneficiary" or "United States"), pursuant to 10 USC 2684a, be vested with the authority to enforce this Easement for its contribution of [spell out dollar amount] dollars (\$number.00) to support this transaction.

NOW, THEREFORE, to achieve these purposes, and in consideration of \$10.00 and other good and valuable consideration, including the recitals above, and the mutual covenants, terms, conditions, and restrictions contained herein, the receipt and sufficiency of which is acknowledged, and pursuant to the laws of Florida, and in particular Section 570.71, Florida Statutes, but without intending the validity of this Easement to be dependent on the continuing existence of such laws, Grantor hereby voluntarily grants and conveys to Grantee this Easement in perpetuity over the Property of the nature and character hereinafter set forth, and the parties intending to be bound hereby agree as follows:

ARTICLE I. RECITALS

The Recitals set forth above are true and correct and incorporated herein by reference.

ARTICLE II. DURATION OF EASEMENT

This grant of Easement over the Property shall be perpetual. It is an easement in gross, runs with the land, and is enforceable by Grantee against Grantor, Grantor's personal representatives, heirs, successors and assigns, lessees, agents, guests, and licensees.

ARTICLE III. PURPOSE OF EASEMENT

It is the purpose of this Easement to (i) effect the Rural and Family Lands Protection Program ("RFLPP") pursuant to Florida Statutes; (ii) assure that the Property will be retained forever in its condition as a working landscape; (iii) preserve the Property as productive agricultural land that sustains for the long term both the economic and ecological values of the Property and its environs; and (iv) provide a

relatively natural habitat for fish, wildlife, plants, or similar ecosystems, through management guided by the following principles:

- Maintenance of economically viable agricultural practices that protect the landscape as a working enterprise in harmony with the open space and scenic qualities of the Property.
- Maintenance of soil productivity and control of soil erosion.
- Maintenance or improvement of the overall quality of the timber resource.
- Protection of the integrity and function of the working landscape, including any buffers to natural areas, ecological greenways and functioning ecosystems.
- Promotion of the restoration, enhancement, or management of species habitat.
- Protection, restoration, or enhancement of water bodies and aquifer recharge areas including uplands and springsheds, wetlands, or watersheds.
- Conservation and protection of unique and fragile natural areas and rare species habitats.
- Perpetuation of open space on working lands that contain SNAs.
- Allowance of appropriate uses of the Property for activities which will provide long term economic sustainability.
- To limit any development or use of the Property that would otherwise be incompatible with the mission of the Installation, or might interfere, whether directly or indirectly, with current or future military training, testing, or operations on or adjacent to the Installation.

The above purposes (i.e., clauses (i) through (iv), inclusive of the bulleted principles) are hereinafter referred to as the "Easement Purposes." Grantor agrees that this Easement will confine the use of the Property to such activities as are consistent with the Easement Purposes, and Grantor agrees to manage the Property in a manner consistent with the Easement Purposes.

ARTICLE IV. RIGHTS GRANTED TO THE GRANTEE

To accomplish the Easement Purposes the following rights are conveyed to Grantee by this Easement:

- A. The right to enforce protection of the Easement Purposes of the Property for which this Easement was acquired.
- B. All future residential, commercial, and industrial rights, together with all development rights incidental thereto, that are now or hereafter allocated to, implied, reserved, or inherent in the Property except as may be specifically reserved to Grantor in this Easement. The parties agree that such rights are hereby terminated and extinguished and may not be used on or transferred to other property. Neither

the Property nor any portion thereof may be included as part of the gross area of other property not subject to this Easement for the purposes of determining density, lot coverage, or open space requirements, under otherwise applicable laws, regulations or ordinances controlling land use and building density. No development rights that have been encumbered or extinguished by this Easement shall be transferred to any other lands pursuant to a transferable development rights scheme or cluster development arrangement or otherwise. Nor shall any development rights or density credits be transferred onto the Property from other property.

C. The right to enter upon the Property on an annual basis, and more often if Grantee determines that such entry is warranted, at reasonable times in order to inspect and monitor compliance with and otherwise enforce the terms of this Easement ("Inspections"); provided that such entry shall be upon prior reasonable notice to Grantor, which, except in the event of an emergency or enforcement requiring immediate access as determined by Grantee, is defined as seven (7) days advance notice. Grantee shall not unreasonably interfere with Grantor's use and quiet enjoyment of the Property.

D. The right to conduct Inspections, annually or otherwise, to monitor Grantor's compliance with the terms of this Easement shall be in accordance with Rule Chapter 5I-7, F.A.C., and the Easement Monitoring Form attached hereto as Exhibit "C". The Grantee will review the completed monitoring form after each inspection and shall determine whether the uses and activities on the Property are consistent with the terms of this Easement and, where applicable, Grantee will enforce the terms through a corrective action plan, as agreed to by Grantor and Grantee; however, nothing in this section prohibits the Grantor and the Grantee from mutually agreeing to a reasonable opportunity to cure an identified deficiency in lieu of establishing a corrective action plan. Upon Grantee's finding that Grantor is in compliance with the terms of this Easement, a copy of the completed monitoring form will be provided to the Grantor and a copy will be retained by the Grantee for a minimum of five (5) years. Upon a finding of noncompliance, a corrective action plan may be developed, which may be a notation in the comments section on the monitoring form regarding completion of certain actions or cessation of actions in order to attain compliance or the plan may be a more detailed plan developed separately to set expectations and deadlines for completion of remedial measures. In either case, the Grantee will work with the Grantor to negotiate a reasonable schedule, but all remedial measures shall be completed at Grantor's expense.

E. The right to prevent any activity on or use of the Property that is inconsistent with the Easement Purposes or terms of this Easement and to require the restoration of or to restore, in accordance with law, such areas or features of the Property that may be damaged by any inconsistent activity or use, at Grantor's cost.

F. The right to have the ad valorem taxes, assessments and any other charges on

the Property paid by Grantor.

G. A right to prior notice of Grantor's intent to sell or transfer title as provided in Article IX, Paragraph G. This right of notice shall be triggered by sales or transfers of title by Grantor, including gifts and bequests as well as transfers to entities in which Grantor owns, directly or indirectly, a majority of the controlling interests.

H. The right to be indemnified by Grantor for any and all liability, loss, damage, expense, judgment or claim arising out of or related to any negligent or willful act or omission of the Grantor, Grantor's agents, guests, lessees, licensees, invitees, or any others on the Property with the express or implicit permission of Grantor.

I. The right to be indemnified by Grantor for any liability for injury or property damage to persons on the Property arising out of any condition of the Property known, or should have been known, to the Grantor.

J. The right to have the Property maintained in accordance with the terms of this Easement, understanding that the Property may develop through the forces of nature hereafter, subject only to the exercise of Grantor's Reserved Rights, and the Rights Granted to the Grantee, as described in this Easement.

K. The right to cut and remove timber in Grantee's sole discretion, if Grantor, within 60 days after written notice from Grantee, fails to cut and remove said timber damaged by natural disaster, fire, infestation, or the like. Any such cutting and removal by Grantee shall be at the expense of Grantee and all proceeds from the sale of any such timber shall inure to the benefit of Grantee.

ARTICLE V. PROHIBITED USES

The Property shall be maintained to preserve the Easement Purposes. Without limiting the generality of the foregoing, Grantor agrees that the following uses and practices, though not an exhaustive recital of inconsistent uses and practices, are expressly prohibited or restricted on the Property, except for those rights and practices reserved by Grantor in this Easement:

A. Dumping of biodegradable or nonbiodegradable, toxic, unsightly, offensive or hazardous substances, trash or garbage, wastes, abandoned vehicles, appliances, machinery, toxic wastes or substances, pollutants or contaminants, or similar material including those defined by the Federal Solid Waste Disposal Act, the Federal Clean Air Act, the Federal Clean Water Act, the Federal Resource Conservation and Recovery Act of 1976, the Federal Comprehensive Environmental Response, Compensation and Liability Act of 1980, the Federal Superfund Amendments and Reauthorization Act of 1986, the Federal Emergency Planning and Community Right-To-Know Act, the Federal Insecticide, Fungicide and Rodenticide

Act, the Toxic Substances Control Act, Chapters 161, 253, 373, 376, and 403, Florida Statutes, and the rules and regulations of the (i) United States Environmental Protection Agency, (ii) the Florida Department of Environmental Protection, and (iii) the governmental water management district applicable to or having jurisdiction over the Property ("Water Management District"), now or at any time hereafter in effect, or any Florida Statute defining hazardous materials, wastes or substances, toxic wastes or substances, pollutants or contaminants (collectively referred to as "Contaminants") on the Property, now or at any time hereafter in effect. This prohibition shall not be construed to include reasonable amounts of waste generated in accordance with allowed uses, including agriculture or game management, conducted in accordance with the terms of this Easement, and that is disposed of in accordance with applicable local, state, and federal requirements, and Best Management Practices ("BMPs") adopted by FDACS or its successor agency, as amended from time to time.

B. Activities that affect the hydrology of the land or that detrimentally affect water conservation, erosion control, soil conservation, or fish and wildlife habitat, except those required for environmental restoration, federal, state or local regulatory programs, or BMPs, including but not limited to, mining, excavation of surface or subsurface materials, the exploration for and extraction of oil, gas, minerals, dolostone, peat, muck, marl, limestone, limerock, kaolin, fuller's earth, phosphate, common clays, gravel, shell, sand and similar substances. There shall be no activities that will be detrimental to drainage, flood control, or fish and wildlife habitat preservation either directly or indirectly by Grantor or on Grantor's behalf or with the joinder or consent of Grantor in any application for a permit so to do, by an individual or entity acting under and by virtue of the authority of a grant or reservation or other form of ownership of or interest in or control, unless otherwise provided in this Easement. There shall be no dredging of new canals, construction of new dikes, manipulation of natural water courses, or disruption, alteration, or pollution of existing surface or subsurface water flow or natural water sources, freshwater lakes, ponds and pond shores, marshes, creeks, or any other water bodies except as consistent with BMPs for the type of agricultural activities being conducted. Provided, however, Grantor may construct, operate, maintain, or replace groundwater wells, ditches, swales and other water conveyance structures, drainage structures or other water management improvements incident to allowed uses on the Property, conduct seismic or other non-invasive testing, drill for and extract oil, gas, and all other hydrocarbons under the property by slant or directional drilling from adjacent properties, subject to legally required permits and regulations. As reasonably necessary, Grantor may combat erosion or flooding or conduct other allowed activities using material from existing excavation sites identified in the BDR.

C. Planting of nuisance, exotic or non-native plants as listed by the Exotic Pest Plant Council or the University of Florida's Institute of Food and Agricultural Sciences, or their successors, except for plants approved by Grantee and needed to

support agricultural activities allowed hereunder. The Grantor shall, to the extent practical, control and prevent the spread of nuisance exotics or non-native plants on the Property. Grantor hereby grants to Grantee the right, in Grantee's sole discretion and at Grantee's expense, to develop and implement an exotic plant removal plan for the eradication of exotics, or non-native wild plants, on the Property. Under no circumstances shall this right conveyed to Grantee be construed to diminish Grantor's responsibilities under this paragraph or as an obligation of the Grantee.

D. Concentrated animal feeding operation not in compliance with applicable federal and state laws, rules, and regulations, as amended.

E. New construction or placing of temporary or permanent buildings, mobile homes, or other structures in, on or above the ground of the Property except as may be necessary by Grantor for maintenance or to serve the permitted uses of the Property that are consistent with the Easement Purposes or during emergency situations or as may otherwise be specifically provided for in this Easement. For purposes of this paragraph the term "emergency" shall mean those situations that will have an immediate and irreparable adverse impact on the Easement Purposes.

F. Construction or placing of roads, billboards or other advertising, utilities, or structures, except those structures and unpaved roads necessary for the agricultural operations on the land or structures necessary for other activities allowed under this Easement, and except for linear facilities described in section 704.06(11), Florida Statutes. Provided, however, Grantee (i) may erect and maintain signs designating the Property as land under the protection of Grantee, and (ii) shall be entitled to recover from Grantor, and Grantor's personal representatives, heirs, successors, and assigns reasonable compensation based on diminution in value of Grantee's interest for the construction and operation of any public or private linear facilities and related access and appurtenances, as described in section 704.06(11), Florida Statutes.

G. Fertilizer use, including sludge or sludge products, for agriculture activities not in accordance with agricultural BMPs recommended by the United States Department of Agriculture Natural Resources Conservation Service ("NRCS") or FDACS, whichever is more stringent, as those BMPs may be amended from time to time. No agricultural activities shall occur within a 100-foot buffer around sinkholes or karst features that are connected to spring conduits, except as provided in the applicable BMPs.

H. Actions or activities that may reasonably be expected to adversely affect state or federally listed threatened or endangered species.

I. Any subdivision of the Property is prohibited.

J. Commercial water wells on the Property.

K. Harvesting of cypress trees in the SNAs.

L. Mitigation banks not authorized under and in compliance with Florida Statutes and Administrative Rules, as amended, or the rules of applicable federal mitigation bank programs.

M. Construction or improvements in any SNA or conversion of any SNA, except temporary structures (defined hereinafter) for hunting allowed in Article VI, Paragraph M. Temporary structures are defined as those structures that are able to be readily removed. Any use of the Property which would impair, adversely impact, or destroy an SNA, including a change to more intensive agricultural practices, is also prohibited.

N. Conversion of forested areas within the SNAs as shown in the BDR to non-forested areas.

O. No operations of any type shall be permitted that produce smoke, glare, or other visual hazards, or that encourage large concentrations of birds that may be dangerous for aircraft operating from the Installation, except as expressly allowed in Article VI, Paragraph D.

P. No structure or tree may exceed 80 feet above ground level. Grantee shall have the right, but not the duty to cut and remove any tree which exceeds such height. Any such cutting and removal by Grantee shall be at the expense of Grantee and all proceeds from the sale of any such tree shall inure to the benefit of Grantee.

Q. No lighting shall be permitted that may be dangerous, distracting, or misleading to aircraft operating from the Installation. This type of lighting includes, but is not limited to, strobe lights, non-emergency vehicle rotating beacons, or light sources above 16,000 lumens. Light sources above 16,000 lumens must be angled 15 degrees below the horizon.

ARTICLE VI. GRANTOR'S RESERVED RIGHTS

Grantor reserves to Grantor, and to Grantor's personal representatives, heirs, successors, and assigns, the following specified rights ("Reserved Rights"), which are deemed to be consistent with the Easement Purposes. The exercise of the Reserved Rights is subject to the prohibitions in Article V and must be in full accordance with all applicable BMPs and local, state and federal law, as amended from time to time, as well as in accordance with the Easement Purposes.

A. Grantor has, and shall be deemed hereby to have retained, the underlying fee simple title in the Property, subject to this Easement. Further, Grantor retains and reserves all rights of, in, and to the Property not conveyed to Grantee under Article

IV or prohibited by Article V.

B. Agricultural and Related Rights. (i) The right to continued use of the Property for agricultural purposes and uses identified in the BDR; (ii) The right to convert any property not designated an SNA (as delineated in the BDR) to other agricultural and silviculture purposes and uses; (iii) The right to engage in cattle grazing as set forth in the BDR, including the right to maintain, utilize, restore, fertilize, and mow improved pasture; (iv) The right, as part of cattle operations, to supplement the cattle using minerals and hay; (v) The right to use current technologies on the Property, including fertilizers, pesticides and herbicides commonly used on agricultural property in the State of Florida at such time; and (vi) The right to install, use, maintain, replace and repair non-commercial groundwater wells on the Property. Any and all agricultural uses shall be conducted in accordance with BMPs and in compliance with all laws, rules, and regulations.

C. The right to conduct silvicultural operations on the Property provided, however, that prior to any timbering in an SNA, Grantor shall consult with Grantee concerning reforestation methods and methods consistent with the perpetual protection of the SNAs.

D. The right to conduct prescribed burning and mechanical brush management on the Property; provided, however Grantor shall obtain and comply with a prescribed fire authorization from the Florida Forest Service of FDACS or its successor agency. Prior to conducting prescribed burning on the Property, the Grantor shall coordinate with Avon Park Air Force Range, or its successor, by calling the Avon Park Air Force Range Wildlife Fire Management Officer and/or the Avon Park Air Force Range Control.

E. The right to mortgage the Property; provided, however, that the Mortgagee's lien shall be inferior and subordinate to this Easement.

F. The right to contest tax appraisals, assessments, taxes, and other charges on the Property.

G. The right to continue to use, maintain, repair, and reconstruct existing buildings, barns, outbuildings, fences, roads, ponds, wells, utilities, drainage ditches, culverts and such other facilities on the Property as depicted in the BDR. Expanding existing cow pens as necessary to conduct normal cattle operations on the Property shall be allowed, except when located in an SNA. Grantor must obtain the advanced written approval of grantee to expand existing buildings, barns, outbuildings, fences, roads, ponds, wells, utilities, drainage ditches, culverts and such other facilities on the Property. Grantor may pave the main access road, as depicted in Exhibit E, so long as the road is no wider than 20 feet.

H. The right to sell, devise or otherwise transfer ownership of fee title to the Property to a third party. No easements, rights-of-way, restrictions, or less than fee simple interests in the Property shall be granted or conveyed after the date of this instrument unless such encumbrances are approved, in advance and in writing, by the Grantee and recorded in the public records of the county(ies) in which the Property is located. The Grantee may give such approval if it determines, in its sole discretion, that such encumbrance would be consistent with the Easement Purposes.

I. The right to exclusive use of the improvements on the Property.

J. The right to obtain and comply with all permits for management of stormwater, water wells, and consumptive uses as may be required by the Water Management District or any governmental agency having jurisdiction over those activities.

K. The right to construct buildings or other structures incident to agricultural uses carried on in accordance with sound agricultural practices. Grantor must first obtain the advanced written approval of Grantee before constructing buildings or other structures incident to agricultural uses. Such buildings shall not be used as residences.

L. The right to establish (by survey, fencing, or marking) and maintain property lines around the perimeter of the Property to protect the Property from trespassing and to assist Grantor in the management of the Property in accordance with this Easement.

M. The right to observe, maintain, photograph, introduce and stock native fish or wildlife on the Property, and to use the Property for hiking and horseback riding and other activities that are low impact and minimally disruptive to the natural environment, as well as to use the Property for agritourism, provided Grantor complies with Florida Statutes and Administrative Rules, as amended, for agritourism that is both related to the agricultural uses reserved in this Easement and consistent with the terms of this Easement. Grantor reserves, and shall continue to own, the hunting and fishing rights on or related to the Property, including the right to locate, construct, and maintain hunting blinds, tree stands, wildlife food plots, and feeders on the Property that are temporary and readily removable. Grantor may lease and sell privileges of such rights.

N. The right to install connections to normal utility systems, such as electric, cable, water, sewer, communication, and telephone that are consistent with the Easement Purposes and incidental to serve the allowed uses of the Property. If a connection to a sewer system is not available, this right shall include the right to install a septic system provided it is not located in an SNA. The granting of easements or rights-of-way for power lines, gas lines, sewer lines, waterlines,

telecommunications towers, and wind farms are prohibited, unless approved by Grantee pursuant to Article VI, Paragraph H. Existing utilities may be replaced or repaired at their current location.

O. Intentionally deleted.

P. Grantor reserves three (3) building envelope(s), and the right, after giving notice to Grantee, to develop within the envelope up to 25,000 square feet of impervious surfaces for residential purposes, as described and depicted in Exhibit D attached hereto (the "Building Envelope(s)"). The Building Envelope(s) will not exceed three (3) contiguous acres each and is limited to one single family residence and ancillary structures within the Building Envelope(s). Impervious surfaces are defined as material that does not allow water to percolate into the soil on the Property, including residential buildings, residential support buildings with or without flooring, paved areas, and any other surfaces that are covered by asphalt, concrete, or roofs, not including agricultural buildings. Any such development may not be constructed within an SNA. Grantor, at its expense, shall provide to Grantee legal descriptions and surveys for the Building Envelope(s) prior to development.

Q. The right to engage in environmental, natural resource, habitat, water restoration, and other ecosystem services projects or markets under other programs (e.g., mitigation banking, gopher tortoise recipient areas, conservation banks for listed species) provided such action shall be in compliance with all applicable laws, statutes, rules, and ordinances, and are consistent or complementary with the purposes and the terms of this Easement. These projects include those that promote the conservation, restoration, and proper hydrological functioning of the natural environment, provided such activities are consistent with the BMPs applicable to such water resource management and restoration projects. The Grantor has the exclusive right to sell conservation credits or other form of ecosystem services rendered and retain all consideration from such sales provided such activities are consistent and complementary to the terms of the Easement. Any such ecosystem services shall not reduce the agriculture production area by more than 10% of the total agricultural production area listed in the BDR. Grantor, at its expense, shall provide to Grantee legal descriptions and surveys for the proposed ecosystem services project prior to development.

ARTICLE VII. GRANTEE'S REMEDIES

A. If Grantee determines that Grantor is in violation of the terms of this Easement, including any amendments, modifications, updates, or revisions thereto, or that a violation is threatened, Grantee shall give written notice to Grantor of such violation and demand corrective action sufficient to cure the violation and, where the violation involves injury to the Property, to restore the portion of the Property so

injured. If Grantor fails to cure the violation within 30 days after receipt of notice thereof from Grantee or, under circumstances where the violation cannot reasonably be cured within a 30-day period, fails to begin curing such violation within the 30-day period, or fails to continue diligently to cure such violation until finally cured, Grantee may bring an action at law or in equity in a court of competent jurisdiction to: (i) enforce the terms of this Easement, (ii) enjoin the violation, *ex parte* as necessary, by temporary or permanent injunction, (iii) recover any damages to which it may be entitled for violation of the terms of this Easement or injury to any values or Easement Purposes protected by this Easement, including damages for the loss of scenic, aesthetic, or environmental values, and (iv) require the restoration of the Property to the condition that existed prior to any such violation or injury.

B. Without limiting Grantor's liability therefor, Grantee, in its sole discretion, may apply any damages recovered to the cost of undertaking any corrective action on the Property. If Grantee, in its sole discretion, determines that circumstances require immediate action to prevent or mitigate significant damage to the values of the Property, Grantee may pursue its remedies under this Article VII without prior notice to Grantor or without waiting for the period provided for cure to expire.

C. Grantee's rights under this Article apply equally in the event of either actual or threatened violations of the terms of this Easement, and Grantor agrees that Grantee's remedies at law for any violation of the terms of this Easement are inadequate and that Grantee shall be entitled to the injunctive relief described in this Article, both prohibitive and mandatory, in addition to such other relief to which Grantee may be entitled, including specific performance of the terms of this Easement, without the necessity of proving either actual damages or the inadequacy of otherwise available legal remedies. Grantee's remedies described in this Easement shall be cumulative and shall be in addition to all remedies now or hereafter existing at law or in equity.

D. Enforcement of the terms of this Easement shall be at the discretion of Grantee, and any forbearance by Grantee to exercise its rights under this Easement in the event of any breach of any term of this Easement by Grantor shall not be deemed or construed to be a waiver by Grantee of such term or of any subsequent breach of the same or any other term of this Easement or of any of Grantee's rights under this Easement. No delay or omission by Grantee in the exercise of any right or remedy upon any breach by Grantor shall impair such right or remedy or be construed as a waiver.

E. Grantor hereby waives any defense of estoppel, adverse possession, or prescription.

F. Nothing contained in this Easement shall be construed to entitle Grantee to bring any action against Grantor for any injury to or change in the Property resulting

from causes beyond Grantor's control, including fire, flood, storm, and earth movement, or from any prudent action taken by Grantor under emergency conditions to prevent, abate, or mitigate significant injury to the Property resulting from such causes.

G. Grantor shall hold harmless, indemnify, and defend Grantee and its directors, officers, employees, agents, and contractors and the personal representatives, successors, and assigns of each of them (collectively "Indemnified Parties") from and against all liabilities, penalties, costs, losses, damages, expenses, causes of action, claims, demands, or judgments arising from or in any way connected with: (1) injury to or the death of any person, or physical damage to any property, resulting from any act, omission, condition, or other matter related to or occurring on or about the Property, regardless of cause, except to the extent due to the negligence of any of the Indemnified Parties; (2) the obligations specified in Article IX, Paragraphs A and B; or (3) the enforcement of this Easement.

ARTICLE VIII. PUBLIC ACCESS

A. **No General Public Access.** The granting of this Easement does not convey to the public the right to enter the Property for any purpose whatsoever, and Grantee will cooperate with Grantor in the enforcement of this prohibition.

B. **Scientific, Environmental, Conservation, Educational Organizations.** Notwithstanding the foregoing, Grantor, in its sole discretion, may grant to scientific, environmental, conservation and educational organizations the right to enter upon the Property or adjoining property of Grantor to conduct scientific or educational investigations or studies consistent with the Easement Purposes, on such terms as Grantor, in its sole discretion, may determine.

ARTICLE IX. MISCELLANEOUS

A. **Costs and Liabilities.** Grantor retains all responsibilities and shall bear all costs and liabilities of any kind related to the ownership, operation, upkeep, and maintenance of the Property, including the maintenance of adequate comprehensive general liability coverage. Grantor shall keep the Property free of any liens arising out of any work performed for, materials furnished to, or obligations incurred by Grantor.

B. **Taxes.** Grantor shall pay before delinquency all taxes, assessments, fees, and charges of whatever description levied on or assessed against the Property by competent authority (collectively "taxes"), including any taxes imposed upon or incurred as a result of this Easement, and shall furnish Grantee with satisfactory evidence of payment upon request. Grantee is authorized but in no event obligated to make or advance any payment of taxes, upon 3 days prior written notice to Grantor,

in accordance with any bill, statement, or estimate procured from the appropriate authority, without inquiry into the validity of the taxes or the accuracy of the bill, statement, or estimate, and the obligation created by such payment shall bear interest until paid by Grantor at the maximum rate allowed by law.

C. **Extinguishment.** If unexpected circumstances arise in the future that render the Easement Purposes impossible or unfeasible to accomplish, this Easement can only be terminated or extinguished, whether in whole or in part, by judicial proceedings in a court of competent jurisdiction, and the amount of the proceeds to which Grantee shall be entitled, after the satisfaction of prior claims and costs of sale, from any sale, exchange, or involuntary conversion of all or any portion of the Property subsequent to such termination or extinguishment, shall be determined, unless otherwise provided by Florida law at the time, in accordance with Article IX, Paragraph D. Grantee shall use all such proceeds in a manner consistent with the Easement Purposes or the purposes of the bond or statutory program under which Grantee obtained the purchase money for this Easement. Grantor believes that any changes in the use of neighboring properties will increase the benefit to the public of the continuation of this Easement, and Grantor and Grantee intend that any such changes shall not be deemed to be circumstances justifying the termination or extinguishment of this Easement. In addition, the inability of Grantor to conduct or implement any or all the uses allowed under the terms of this Easement, or the unprofitability of doing so, shall not impair the validity of this Easement or be considered grounds for its termination or extinguishment.

D. **Proceeds.** This Easement constitutes a real property interest immediately vested in Grantee, which, for the purposes of Article IX, Paragraphs C and E, the parties stipulate to have a fair market value determined by multiplying the fair market value of the Property unencumbered by the Easement (minus any increase in value after the date of this grant of Easement attributable to improvements) by the ratio of the value of the Easement at the time of this grant to the value of the Property, without deduction for the value of the Easement, at the time of this grant (Grantee's percentage interest is referred to herein as Grantee's "Proportionate Share"). For the purposes of this paragraph, the ratio of the value of the Easement to the value of the Property unencumbered by the Easement shall remain constant.

E. **Condemnation.** If the Easement is taken, in whole or in part, by exercise of the power of eminent domain or otherwise acquired by any authority with power of eminent domain through a purchase in lieu of a taking, Grantee shall be entitled to its Proportionate Share from the recovered proceeds in conformity with the terms of Article IX, Paragraph D. The respective rights of Grantor and Grantee set forth in this paragraph shall be in addition to, and not in limitation of, any rights of Grantee under applicable law.

F. **Assignment.** This Easement is transferable by Grantee, but Grantee may assign its rights and obligations under this Easement only to a governmental entity in accordance with Florida law. As a condition of the transfer, the terms and conditions of the Easement shall continue.

G. **Property Interest Transfers.** In addition to Grantee's approval rights set forth in Article VI, Paragraph H, Grantor further agrees to give written notice to Grantee of the transfer of any interest in the Property. The failure of Grantor or Grantee to perform any act required by this paragraph shall not impair the validity or priority of this Easement or limit its enforceability in any way.

1. Right of Grantee to Negotiate in Advance of Sale.

a. The terms of this right are such that if Grantor intends to publicly offer the Property for sale, or any interest or portion thereof, Grantor shall deliver to Grantee notice of such intent (including the date, time, and location of the intended offering) at least 45 days prior to offering the Property for sale.

b. In addition, if Grantor receives an unsolicited, but acceptable, offer from a prospective buyer to purchase the Property, or any interest therein or portion thereof, Grantor shall deliver to Grantee notice of Grantor's intent to accept the offer, including the names and addresses of any party to whom the Property is to be transferred, a description of the land to be transferred, and all relevant terms of the offer received, such that Grantee receives the notice at least 45 days prior to execution of a contract for such sale (Grantor agrees that any such contract for sale shall be made expressly subject to Grantee's right to negotiate for the purchase of the Property provided in Paragraph 1.c. below).

c. Under notice provided pursuant to Paragraphs 1.a. and 1.b. above, Grantor shall, in good faith, afford Grantee an opportunity to negotiate the acquisition of the Property, or such portion thereof or interest therein that Grantor intends to sell. If Grantee desires to negotiate the acquisition of the Property (or such portion thereof or interest therein as applicable), Grantee shall so notify Grantor within 30 days after receipt of Grantor's notice of intent. If Grantor and Grantee are unable, in good faith, to agree to terms of an acquisition of the Property (or such interest therein or portion thereof as applicable) within 45 days after Grantee's notice to Grantor under this paragraph, Grantor may sell the Property free of the right granted in this Article IX, Paragraph G.1.

d. This right of notice shall not be triggered by sales or transfers between Grantor and lineal descendants of Grantor or entities in which Grantor owns a majority of the controlling interests. The right or notice granted herein applies to the original Grantor and to said original Grantor's heirs, successors, and assigns.

2. Subsequent Transfers. Grantor agrees to notify Grantee of the names and addresses of any party to whom the Property, is to be transferred at least 45 days prior to the date of such transfer.

3. Continuation of Agricultural Production. As a condition of any Property transfer, Grantor shall deliver certified notice in writing to the prospective transferee that the Property must continue to be used for bona fide agricultural production purposes in accordance with this Easement. In addition, Grantor will incorporate the terms of this Easement in any deed or other legal instrument by which Grantor divests or conveys any interest in the Property, including a lease or other legal instrument by which any interest in the Property is conveyed.

4. Statement of Compliance. Grantor may request in writing at least 45 days prior to sale, mortgage, transfer or long term (five years or longer) lease of the Property, or any portion thereof, a written statement from Grantee stating that, to Grantee's actual knowledge, Grantor is in compliance with the terms of this Easement, or if Grantor is not in compliance with the terms of this Easement, stating what violations of this Easement exist according to Grantee's actual knowledge. Grantee agrees in such cases to acknowledge, execute, and deliver to Grantor or to any mortgagee, transferee, purchaser, or lessee such a written statement concerning compliance within 45 days from receipt by Grantee of a written request therefor. Nothing contained in this Easement shall relieve the Grantor from the responsibility to comply with applicable federal, state, and local laws and regulations.

5. Grantor's Liability after Transfer. In the event of a sale or the transfer of title of the Property to an individual or entity other than the current legal owner, Grantor will immediately notify Grantee. Thereafter, Grantee will confer with the new owner within 30 days and explain, discuss, and plan the transfer of the responsibility of carrying out the terms of this Easement, such that the long-term benefits to everyone concerned and the terms of this Easement will not be impaired by default or otherwise. Grantor and each subsequent owner of the Property shall have no personal liability for the observance or performance of the obligations of the Grantor hereunder, with respect to any interest in the Property conveyed, after the Grantor or subsequent owner has conveyed their interest in the Property as permitted by and pursuant to the terms of this Easement.

H. **Notices.** Any notice, demand, request, consent, approval, or communication that either party desires or is required to give to the other party under this Easement shall be in writing and either served personally or sent by first class mail, postage prepaid, or by overnight mail service, addressed to the parties as set forth in this Easement, or to such other addresses such party may establish in writing to the other.

If time is of the essence, initial notice by electronic mail is acceptable, but shall be followed by written notice as provided in this paragraph as soon as possible.

I. **Recordation.** Grantee shall record this instrument and any amendments in timely fashion in the official records of the county(ies) in which the Property is located and may re-record it at any time as may be required to preserve its rights in this Easement.

J. **Non-Homestead Certification.** Grantor hereby certifies that if a Grantor who is married signs this Easement without the joinder of his or her spouse, the Property is neither the homestead of Grantor/Grantor's spouse nor the primary physical residence of Grantor/Grantor's spouse, nor is the Property contiguous to the homestead or primary physical residence of Grantor/Grantor's spouse.

K. **Amendments.** The terms of this Easement may be amended by the mutual consent of the parties hereto. No amendment shall be effective until executed with the formality of a deed and recorded in the public records of the county(ies) in which the Property is located.

L. **Controlling Law.** The laws of the State of Florida shall govern the interpretation and performance of this Easement.

M. **Liberal Construction.** Any general rule of construction to the contrary notwithstanding, this Easement shall be liberally construed in favor of the Grantee to effect the Easement Purposes and the policy and purpose of Section 570.71, Florida Statutes. If any provision in this instrument is found to be ambiguous, an interpretation consistent with the Easement Purposes that would render the provision valid shall be favored over any interpretation that would render it invalid.

N. **Severability.** If any provision of this Easement, or the application thereof to any person or circumstance, is found to be invalid, the remainder of the provisions of this Easement, or the application of such provision to persons or circumstances other than those as to which it is found to be invalid, as the case may be, shall not be affected thereby.

O. **Joint Obligation.** The obligations imposed by this Easement upon Grantor shall be joint and several.

P. **Successors.** The covenants, terms, conditions, and restrictions of this Easement shall be binding upon, and inure to the benefit of, the parties hereto and their respective personal representatives, heirs, successors, and assigns and shall continue as a servitude running in perpetuity with the Property.

Q. **Termination of Rights and Obligations.** A party's rights and obligations under this Easement terminate upon transfer of the party's entire interest in the Easement or Property as permitted by and pursuant to the terms hereof, except that liability for acts or omissions occurring prior to transfer shall survive transfer.

R. **Captions.** The captions in this instrument have been inserted solely for convenience of reference and are not a part of this instrument and shall have no effect upon construction or interpretation.

S. **References.** References to statutes or rules in this Easement shall be to the text of such statute or rule on the date of execution of this Easement unless stated otherwise.

T. **Third Party Beneficiary.** The United States may enter the Property at reasonable times to monitor compliance with, and enforce the terms of this Easement; provided that entry shall be made after giving reasonable notice to the Grantor and Grantee as each circumstance may permit, and the United States shall not unreasonably interfere with Grantor's use and quiet enjoyment of the Property. Upon any violation of the terms of this Easement, including amendments, modifications, updates, or revisions thereto, the United States may institute suit to enjoin any such violation as provided in this Easement under Article VII and as authorized by law. Enforcement of the terms of this Easement shall be undertaken at the discretion of the United States. No failure on the part of the United States to enforce any term of this Easement on one occasion shall discharge or invalidate that term of the Easement, or affect the enforcement rights of the United States provided herein. Grantor agrees to also provide written notice to the United States of a transfer or assignment of any interest in the Property at least thirty (30) days in advance. Grantor agrees to make any such transfer or assignment subject to the terms of the Easement as provided herein.

TO HAVE AND TO HOLD unto Grantee, its successors, and assigns forever.

[signature pages follow]

IN WITNESS WHEREOF Grantor and Grantee have set their hands on the day and year first above written.

Witnesses:

Signature: _____

Printed Name: _____

Address: _____

Signature: _____

Printed Name: _____

Address: _____

GRANTOR:

SIBONEY RANCH, LLC,
a Florida limited liability
company

TRANSPORTATION
FINANCIAL SERVICES, INC.,
a Florida corporation

Christopher B. Cortez,
as President

STATE OF FLORIDA
COUNTY OF _____

I HEREBY CERTIFY that on this day, before me, an officer duly authorized in the State aforesaid and in the County aforesaid, to take acknowledgments, appeared _____, by means of ☐ physical presence or ☐ online notarization, who is ☐ personally known to me or ☐ who has produced a state driver license as identification, and who did not take an oath and executed the foregoing instrument and he acknowledged before me that he executed the same for the purposes therein expressed.

WITNESS my hand and official seal in the County and State last aforesaid this ____ day of _____, 202__.

NOTARY PUBLIC

My Commission Expires:

Signed

Printed

GRANTEE:

Witnesses:

BOARD OF TRUSTEES OF THE
INTERNAL IMPROVEMENT TRUST
FUND OF THE STATE OF FLORIDA

Signature: _____

By: FLORIDA DEPARTMENT OF
AGRICULTURE AND CONSUMER
SERVICES

Printed Name: _____

Address: 315 South Calhoun St., Ste 500
Tallahassee, FL 32301-1843

By: _____

Signature: _____

DIRECTOR, DIVISION OF
ADMINISTRATION

Printed Name: _____

Address: 315 South Calhoun St., Ste 500
Tallahassee, FL 32301-1843

STATE OF FLORIDA
COUNTY OF LEON

I HEREBY CERTIFY that on this day, before me, an officer duly authorized in the State aforesaid and in the County aforesaid to take acknowledgments, appeared by means of [] physical presence or [] online notarization, _____, as Director (or designee), Division of Administration, Florida Department of Agriculture and Consumer Services, who is personally known to me and executed the foregoing instrument and acknowledged before me that he executed the same for the purposes therein expressed on behalf of the Board of Trustees.

WITNESS my hand and official seal in the County and State last aforesaid this ____ day of _____, 202__.

NOTARY PUBLIC

My Commission Expires:

Signed

Printed

SCHEDULE OF EXHIBITS

- A. Legal Description of Property Subject to Easement
- B. Significant Natural Areas Map
- C. Easement Monitoring Form
- D. Map of Building Envelope(s)
- E. Depiction of Main Access Road Through Property

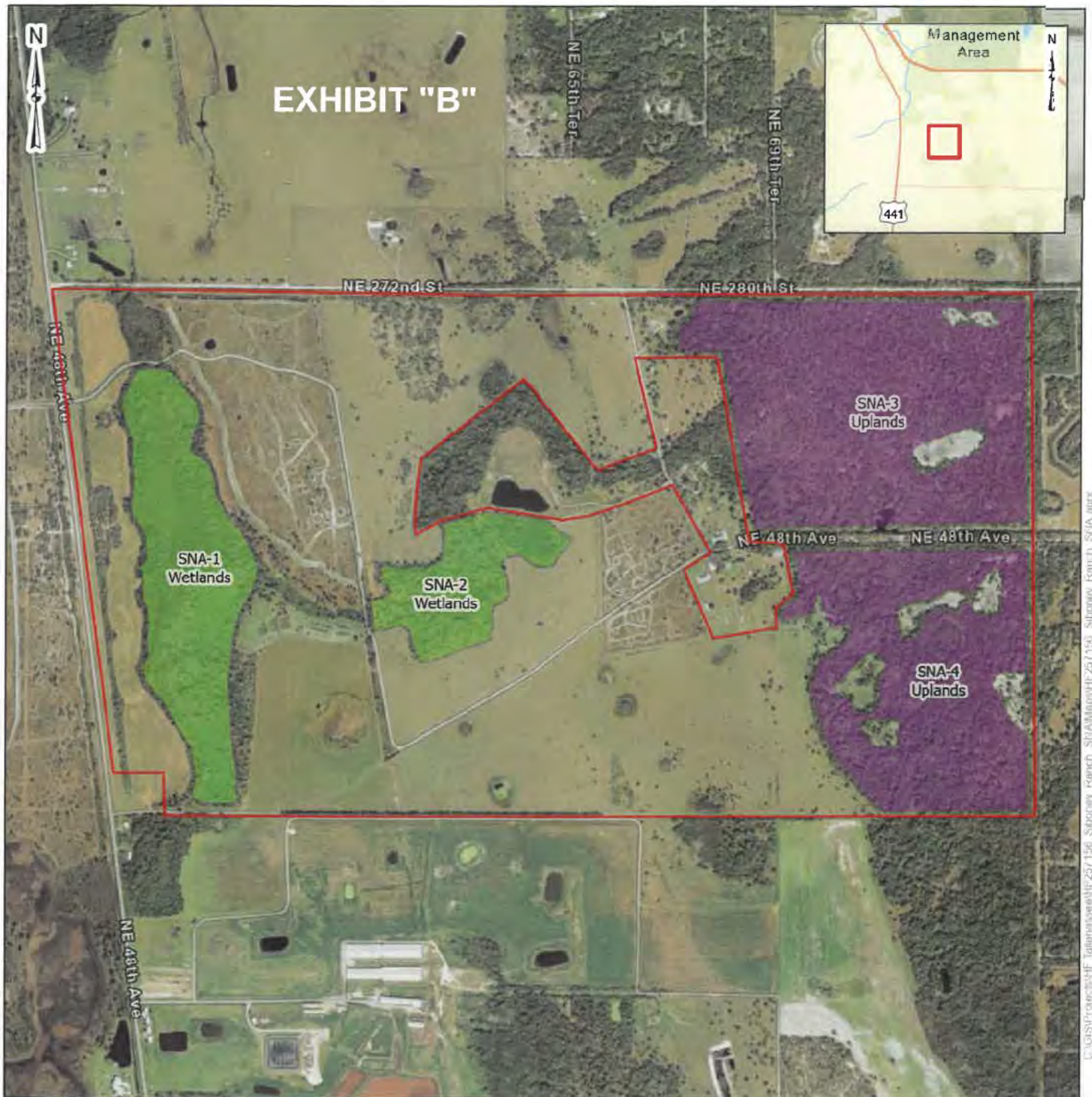
EXHIBIT "A"

All of Section 29 and that part of Section 30 situate, lying and being easterly of the public road known as Hilolo Road, Township 34 South, Range 36 East, Okeechobee County, Florida;

LESS AND EXCEPT the North 70 feet thereof occupied by a private road constructed pursuant to grant of easement dated October 3, 1978, from Martha J. Scott, individually and as personal representative, etc., and Chester B. Griffin, as Trustee, to Evans Properties, Inc., as recorded in O.R. Book 222, at Page 279, of the Public Records of Okeechobee County, Florida;

TOGETHER WITH the non-exclusive easement for ingress and egress over and upon the North 70 feet of the above described real property, as is more fully described in the aforesaid Evans easement recorded in O.R. Book 222, at Page 279, of the Public Records of Okeechobee County, Florida.

- 1-29-34-36-0A00-00001-0000 & 1-30-34-36-0A00-00001-0000



▭ Siboney Ranch Project Boundary (1059.65 ac.±)

Significant Natural Areas

▭ **Wetlands (110.48 ac.±, 10.4% of site)**


SNA-1 Wetlands (75.80 ac.±)

SNA-2 Wetlands (34.68 ac.±)

▭ **Uplands (261.69 ac.±, 24.7% of site)**

SNA-3 Uplands (152.01 ac.±)

SNA-4 Uplands (109.68 ac.±)



DATA SOURCES:
Terracon - Significant Natural Area identification (09/2025); USDA - NAIP Imagery Basemap (02/2023);
ESRI - World Street Map

Project No.:	HF257156
Date:	Sep 2025
Drawn By:	JMA
Reviewed By:	FP

Terracon

3559 Timberlane School Rd Tallahassee, FL 32312

PH. (850) 892-7185 terracon.com

Significant Natural Areas

Florida Department of Agriculture and
Consumer Services
Siboney Ranch
Okeechobee County, Florida

Exhibit

1

EXHIBIT C



**WILTON SIMPSON
COMMISSIONER**

Florida Department of Agriculture and Consumer Services

RURAL AND FAMILY LANDS PROTECTION PROGRAM EASEMENT MONITORING FORM

Sections 570.70 and 570.71, F.S.; Rule 517.014, F.A.C

CONSERVATION EASEMENT PROJECT: _____ ACRES: _____

FDACS CONTRACT #: _____ COUNTY: _____

LANDOWNER(S)/REPRESENTATIVE(S): _____

MONITOR: _____ MONITORING DATE: _____

MONITORING ASSISTANCE (IF ANY) /NAME: _____ AGENCY: _____

MONITORING ASSISTANCE (IF ANY) /NAME: _____ AGENCY: _____

PURPOSE OF MONITORING SITE INSPECTION:

- ☐ DOCUMENT COMPLIANCE WITH THE TERMS OF THE CONSERVATION EASEMENT
- ☐ ASSURE PROPERTY IS ENROLLED IN AND GRANTOR IS IMPLEMENTING ALL APPLICABLE BEST MANAGEMENT PRACTICES (BMPs)
- ☐ OUTLINE THE ACTIVITIES ON THE PROPERTY DURING PRECEDING YEAR(S)
- ☐ REVIEW ANY PROPOSED ACTIVITIES TO ASSURE COMPLIANCE WITH THE TERMS OF THE CONSERVATION EASEMENT

Please document below responses to each question explaining any activities/changes on the property during the past year as they relate to the Recitals, Prohibited Uses, and Grantor's Reserved Rights established in the Deed of Conservation Easement or Deed of Rural Lands Protection Easement. The conservation easement should be reviewed prior to the monitoring inspection to ensure all provisions and restrictions considered during the site inspection are properly documented in this report.

A.	Has there been any timber harvesting on the property? If so, on how many acres? _____ Using what harvest type? _____ Was the harvesting in a Significant Natural Area (SNA)? If so, was the grantor contacted? Was cypress harvested?
B.	Has there been any use of the property which would impair or destroy SNAs?
C.	Has there been any construction in SNAs? Has there been any improvements to SNA? Has there been any conversion of SNAs?
D.	Has there been any conversion of forested areas, to non-forested areas?
E.	Has there been any conversion of areas not in improved pasture, to improved pasture?
F.	Has there been any dumping of trash, solid or liquid waste, or toxic or hazardous substances on the property?

G.	Has there been any exploration, excavation, extraction, mining, or drilling on the Property for any of the restricted substances identified in the Conservation Easement (CE)?
H.	<p>Has there been any hydrological modifications to, or dredging, on the property?</p> <p>Have there been any water wells or water bodies constructed? If so, what permits, if any, were obtained?</p> <p>Has there been any construction, repair, or improvements to any water control structures?</p> <p>Are there any commercial water wells on the property?</p> <p>Are any activities occurring on the property that affect soil conservation or are detrimental to fish and wildlife habitat?</p>
I.	<p>Has there been any use of fertilizer on the property?</p> <p>If so, at what application rate?</p>
J.	<p>Has there been any use of pesticides or herbicides on the property? (list chemicals used)</p> <p>If so, did process application follow instructions on the label?</p>
K.	<p>List all the BMPs that are applicable to the property:</p> <p>Agricultural BMPs</p> <p>Silvicultural BMPs</p> <p>Wildlife BMPs</p> <p>Is the property enrolled in all the applicable BMP's indicated above?</p> <p>Are all those BMPs being implemented and complied with?</p>
L.	<p>Are there any exotic, nuisance, non-native or invasive species present?</p> <p>Is the Grantor, to the extent possible, attempting to control or prevent their spread? If so, list actions taken or response needed:</p>
M.	<p>Have there been any new roads or trails constructed on the property?</p> <p>Any existing roads, culverts, or road ditches repaired?</p> <p>Have any motorized vehicles been driven off roads and/or trails for purposes other than performing agricultural operations?</p>

N.	<p>Has there been any new interior or boundary fencing constructed?</p> <p>If required by the CE, has the Grantee approved any/all new or replacement fencing?</p> <p>Are the fences wildlife/game friendly?</p>
O.	<p>Have any new structures or buildings been constructed on the property to support the agricultural operation? If so, what is the structure's Square Footage? _____</p> <p>Have any of the agricultural support buildings been enlarged? If so, what is the structure's Square Footage? _____</p> <p>Does the total square footage exceed the maximum area allowed in the CE?</p> <p>Was construction within an SNA?</p>
P.	<p>Has there been any construction of any new residential structures? If so, what is the structure's Square Footage? _____</p> <p>Have any of the existing residential structures been enlarged? If so, what is the structure's Square Footage? _____</p> <p>Does the total square footage exceed the maximum allowed in the CE?</p> <p>Is the location within the approved building envelope?</p>
Q.	<p>Have other silvicultural activities been performed on the property? If so, on how many acres?</p> <p>Site preparation _____ acres</p> <p>Tree planting _____ acres</p> <p>Mechanical treatments _____ acres</p> <p>Herbicide treatments _____ acres</p> <p>Has there been any harvest of palm trees or other potential landscape and/or ornamental plants?</p> <p>Has there been any prescribed burning on the property? If so, on how many acres _____</p> <p>Did firelines comply with all applicable BMPs?</p> <p>Was a burn authorization obtained?</p> <p>If required by the CE, were firelines approved and/or maintained according to CE?</p>

R.	<p>Have the following Agricultural Operations occurred on the property?</p> <p>Improved pasture: _____ acres. Any increase in acres? Y / N</p> <p>Row crops: _____ acres. Any increase in acres? Y / N</p> <p>Sod: _____ acres. Any increase in acres? Y / N</p> <p>Citrus groves: _____ acres. Any increase in acres? Y / N</p> <p>Food plots: _____ acres. Any increase in acres? Y / N</p> <p>Ponds: _____ acres. Any increase in number or acres? Y / N</p> <p>Are Agricultural Operations occurring outside of SNA's or other areas, as required by the CE?</p> <p>If cattle are present on the property, the cattle stocking rate 1 cow/calf per _____ acre(s)</p>
S.	Have any activities occurred that may reasonably be expected to adversely affect threatened or endangered species? If so, what activities?
T.	<p>Has the property been leased by any private parties (non-family) for the purposes of hunting or fishing?</p> <p>Have any animals been introduced or stocked? If so, list the species:</p> <p>Have any fish been introduced or stocked? If so, list the species:</p> <p>Is there any other visitation, recreation, or other public use occurring on the property? If so, what kind?</p>
U.	<p>Are there any changes in land use on nearby properties that the grantor of monitor anticipates will impact the subject property?</p> <p>If so, what type?</p>
V.	<p>Describe any new management or agricultural activities planned for next 12-18 months:</p> <p>1.</p> <p>2.</p> <p>Is the activity(s) consistent with the terms and conditions of the CE?</p>

PHOTOGRAPHIC DOCUMENTATION: (Provide photos representative of major agricultural land uses and/or physical changes since last monitoring inspection. The Photo Location Map and other pictures (pics) must be printed and attached to final Monitoring Report.)

PIC	LOCATION	Orientation, Looking...	PHOTO CONTENT – DESCRIPTION OF LAND USE OR PHYSICAL CHANGE
1			
2			
3			
4			
5			
6			
7			
8			
9			
10			

LANDOWNER REMARKS

A.	Comments about the program:
B.	Requests/Questions:

MONITOR REMARKS

A.	General observations:
B.	Describe response taken by landowner to actions requested during last site inspection: 1. 2. 3.
C.	Is the Grantor or their representative charged with any follow-up or corrective action, based on the current site inspection? 1. 2. 3.
D.	Is the Baseline Documentation Report adequate for future monitoring? Y / N If not, why?

REPORT REVIEW AND ACCEPTANCE

Purpose of Monitoring Report Review:

To assure the site inspection complies with all monitoring requirements.

To affirm the property is enrolled in, and land managers are implementing, all applicable BMPs.

To affirm all land management activities are consistent with the terms and conditions of the CE.

To review landowners' response to any requested follow-up or corrective action from **previous site inspection(s)**.

To affirm review any newly requested actions or activities proposed **current site inspection** to comply with the CE requirements.

To review any suggested updates to the property's baseline inventory, for purposes of the Baseline Documentation Report.

A.	Has a site inspection been performed? Were all pertinent monitoring specifications completed?
B.	Were all conditions/activities/management strategies observed during the site inspection consistent with the terms of the CE? If not, complete section "D" below.
C.	Did the landowner or their representative remedy the activities or conditions identified during the previous site inspection? Has their response been acceptable? If not, why?
D.	Is the follow-up/corrective action charged to the landowner reasonable and consistent with the terms and conditions of the CE?
E.	If the site monitor suggested updates to the property's Baseline Documentation Report, are those suggestions reasonable and consistent with the terms and conditions of the CE?

By signing below, the preparer and the RFLPP Director acknowledges receipt of monitoring report and accepts its findings, including any corrective actions documented in this report.

	PRINT NAME	SIGNATURE	DATE
PREPARER			
RFLPP DIRECTOR			

SITE MONITORING ACKNOWLEDGEMENT

EASEMENT PROJECT: _____ ACRES: _____

FDACS CONTRACT #: _____ COUNTY: _____

On _____, 20____ a Rural and Family Lands Protection Program agricultural easement monitoring visit occurred on the above listed property.

Landowner/Representative

Name (print)

Signature

Monitor

Name (print)

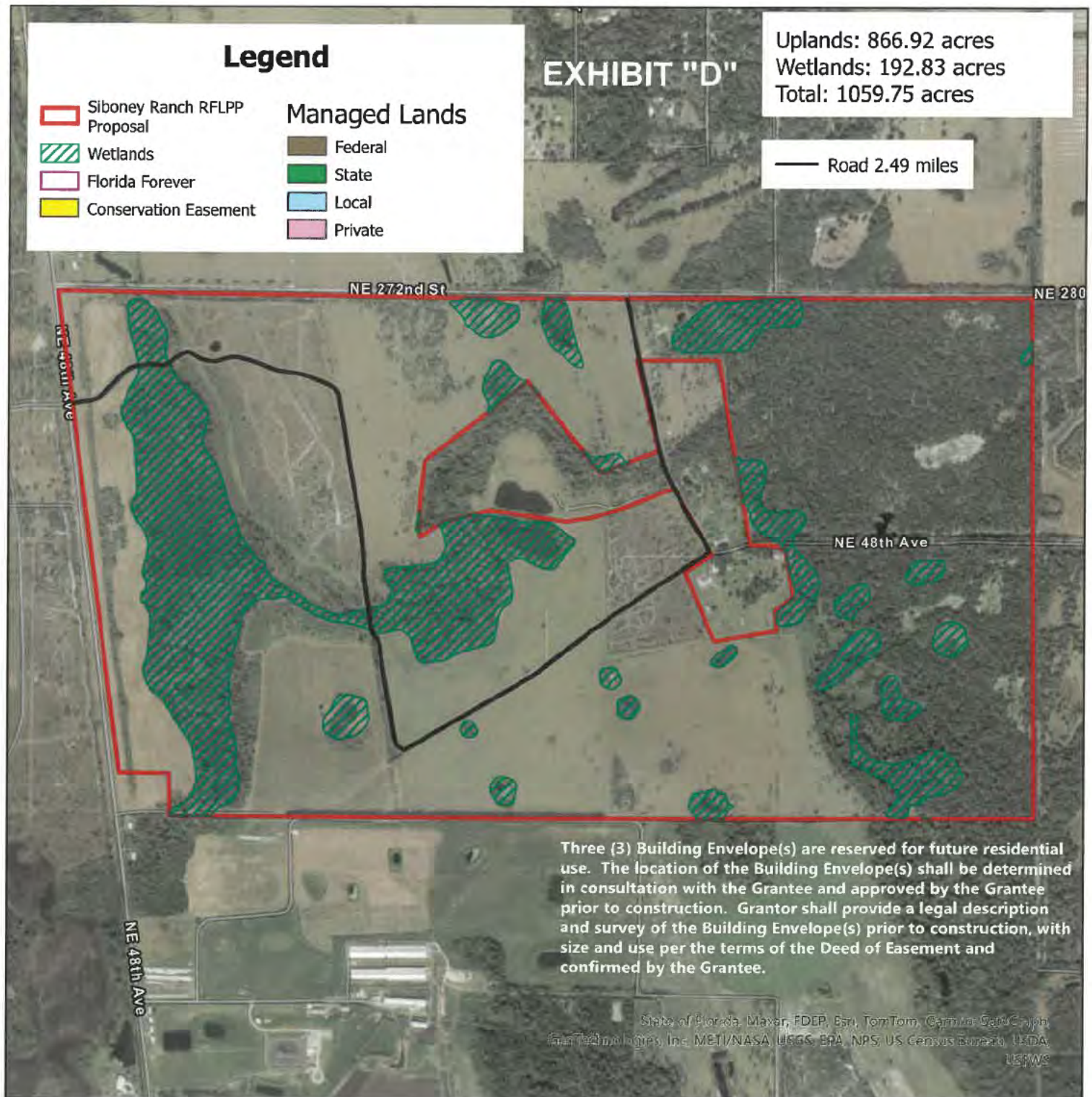
Signature



Rural and Family Lands Protection Program

Siboney Ranch, LLC

Okeechobee County, Florida



0 0.1 0.2 0.4 0.6 0.8 Miles


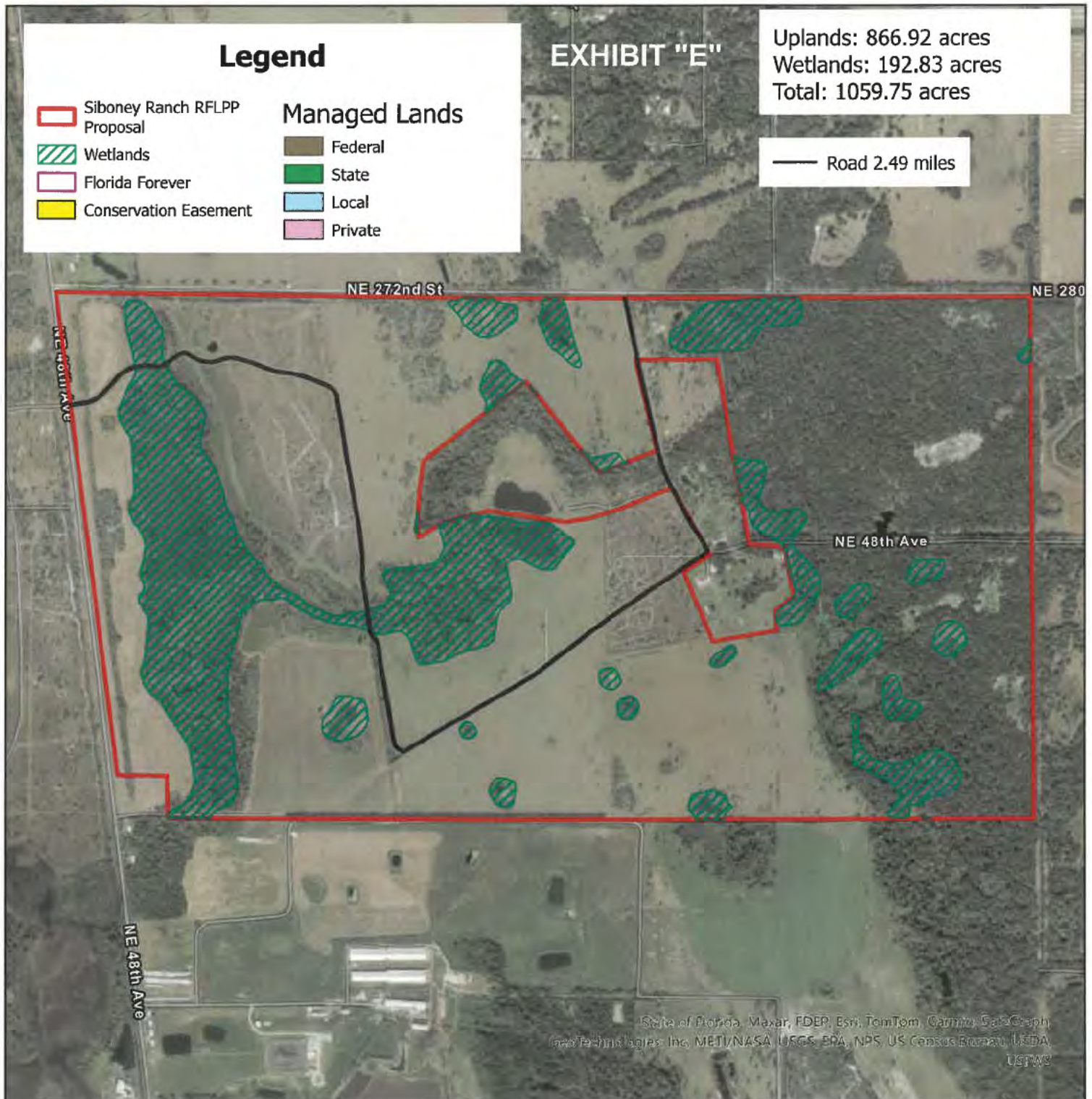
This map is a product of the Rural and Family Lands Protection Program and is for illustrative purposes only. This is not a survey.



Rural and Family Lands Protection Program

Siboney Ranch, LLC

Okeechobee County, Florida



This map is a product of the Rural and Family Lands Protection Program and is for illustrative purposes only. This is not a survey.

ADDENDUM
BENEFICIAL INTEREST AND DISCLOSURE AFFIDAVIT
(CORPORATION/PARTNERSHIP/LLC)

Before me, the undersigned authority, personally appeared Christopher B. Cortez ("affiant"), this 13th day of November, 2025, who, first being duly sworn, deposes and says:

1) That affiant is the President of Transportation Financial Services, Inc., a Florida corporation, as managing member of Siboney Ranch, LLC, a Florida limited liability company, as "Seller", whose address is 1450 Centrepark Blvd, Suite 100, West Palm Beach, Florida 33401, and in such capacity has personal knowledge of the matters set forth herein and has been duly authorized by Seller to make this affidavit on Seller's behalf. That Seller is the record owner of the Property. As required by Section 286.23, Florida Statutes, and subject to the penalties prescribed for perjury, the following is a list of every "person" (as defined in Section 1.01(3), Florida Statutes) holding 5% or more of the beneficial interest in the disclosing entity: (if more space is needed, attach separate sheet)

<u>Name</u>	<u>Address</u>	<u>Interest</u>
Enrique A. Tomeu	1450 Centrepark Blvd. Suite 100 West Palm Beach, FL 33401	100%

2) That to the best of the affiant's knowledge, all persons who have a financial interest in this real estate transaction or who have received or will receive real estate commissions, attorney's or consultant's fees or any other fees or other benefits incident to the sale of the Property are: (if non-applicable, please indicate "None" or "Non-Applicable")

<u>Name</u>	<u>Address</u>	<u>Reason for Payment</u>	<u>Amount</u>
NONE			

3) That, to the best of the affiant's knowledge, the following is a true history of all financial transactions (including any existing option or purchase agreement in favor of affiant) concerning the Property which have taken place or will take place during the last five years prior to the conveyance of title to the State of Florida: **(if non-applicable, please indicate "None" or "Non-Applicable")**

<u>Name and Address of Parties Involved</u>	<u>Date</u>	<u>Type of Transaction</u>	<u>Amount of Transaction</u>
Brighthouse Life Insurance Company <u>Address:</u> MetLife Investment Management – Agricultural Finance 10801 Mastin Blvd., Ste. 700 Overland Park, KS 66210 Attn: LMG Director	4/29/22	Second Amended and Restated Mortgage, Assignment of Rents, Security Agreement, Fixture Filing, and Notice of Future Advance	\$3,000,000.00
Florida Power & Light Company vs. Quail Creek Ranches, LLC, et al. Case No: 23-CA-000342 in the Circuit Court of the 19 th Judicial Circuit in and for Okeechobee County, Florida <u>Address:</u> 700 Universe Blvd. Juno Beach, FL 33408	4/2/24	Condemnation Case/ Stipulated Order of Taking	\$21,000.00
Florida Power & Light Company vs. Quail Creek Ranches, LLC, et al. Case No: 47 2023 CA 000342 in the Circuit Court of the 19 th Judicial Circuit in and for Okeechobee County, Florida <u>Address:</u> 700 Universe Blvd. Juno Beach, FL 33408	5/20/25	Condemnation Case/ Stipulated Final Judgment	Confidential pursuant to Court Order

[REMAINDER OF PAGE INTENTIONALLY LEFT BLANK – SIGNATURE PAGE TO FOLLOW]

This affidavit is given in compliance with the provisions of Sections 286.23, 375.031(1), and 380.08(2), Florida Statutes.

AND FURTHER AFFIANT SAYETH NOT.

AFFIANT




STATE OF FLORIDA

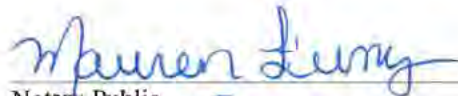
COUNTY OF PALM BEACH

SWORN TO (or affirmed) and subscribed before me by means of ☒ physical presence or ☐ online notarization, this 13th day of November, by Christopher B. Cortez. Such person(s) (Notary Public must check applicable box):

- ☒ is/are personally known to me.
☐ produced a current driver license(s).
☐ produced _____ as identification.

(NOTARY PUBLIC SEAL)




Notary Public
Mauren Funez

(Printed, Typed or Stamped Name of
Notary Public)

Commission No.: HH 331600

My Commission Expires: NOV. 14, 2026

ADDENDUM
(LIMITED LIABILITY COMPANY/FLORIDA)

A. At the same time that Seller submits the closing documents required by paragraph 9. of this Agreement, Seller shall also submit the following to Buyer:

1. Copies of the articles of organization and operating agreement and all amendments thereto,
2. Certificate of Good Standing from the Secretary of State of the State of Florida,
3. All certificates, affidavits, resolutions or other documents as may be required by Buyer or the title insurer, which authorize the sale of the Property interest to Buyer in accordance with the terms of this Agreement and evidence the authority of one or more of the members of Seller to execute this Agreement and all other documents required by this Agreement, and
4. Copy of proposed opinion of counsel as required by paragraph B. below.

B. As a material inducement to Buyer entering into this Agreement and to consummate the transaction contemplated herein, Seller covenants, represents and warrants to Buyer as follows:

1. The execution of this Agreement and the performance by it of the various terms and conditions hereof, including, without limitation, the execution of all agreements, notices and other documents hereunder, have been duly authorized by the requisite authority of Seller.
2. Seller is a limited liability company duly organized, validly existing and in good standing under the laws of the State of Florida and is duly qualified to own real property in the State of Florida.
3. This Agreement, when executed and delivered, will be valid and legally binding upon Seller and enforceable in accordance with its terms and neither the execution of this Agreement and the other instruments to be executed hereunder by Seller, nor the performance by it of the various terms and conditions hereto will violate the Articles of Organization or Operating Agreement of Seller, any provisions of applicable law or any applicable order or regulation of any court or governmental agency, nor will they constitute a breach or default by Seller under any agreement, indenture or other instrument to which Seller is a party or by which Seller is bound.

At the closing, Seller shall deliver to Buyer an opinion of counsel from an attorney licensed to practice law in the State of Florida and an active member in good standing with the Florida Bar, to the effect that the covenants, representations and warranties contained above in this paragraph B. are true and correct as of the closing date. In rendering the foregoing opinion, such counsel may rely as to factual matters upon such other documents and data as counsel may deem necessary or advisable to render the opinions set forth above.

SELLER

SIBONEY RANCH, LLC, a
Florida limited liability company

By: Transportation Financial Services, Inc.,
A Florida corporation, as managing member



Christopher B. Cortez, as President

11/13/25

Date Signed by Seller

Created 7/3/01
BLA-149.1

BUYER

BOARD OF TRUSTEES OF THE INTERNAL
IMPROVEMENT TRUST FUND OF THE STATE OF
FLORIDA

By: _____
NAME: _____
TITLE: _____

FLORIDA FOREST SERVICE, DEPARTMENT OF
AGRICULTURE AND CONSUMER SERVICES

Date signed by Buyer

APPRAISAL REVIEW
SIBONEY RANCH CONSERVATION EASEMENT
OKEECHOBEE COUNTY, FLORIDA
P.O. NO: S-4200-M2694

Prepared by
Thomas G. Richards, MAI
Richards Appraisal Service, Inc.

Appraisal Review Memorandum

To: Amy C. Phillips
Land Program Coordinator
Rural and Family Lands Protection Program
Florida Department of Agriculture and Consumer Services

Client of Review: Rural and Family Lands Protection Program
Florida Department of Agriculture and Consumer Services

Intended User of Review: Florida Department of Agricultural and Consumer Services, Rural and Family Lands Protection Program (FDACS/RFLPP), the Board of Trustees of the Internal Improvement Trust Fund of the State of Florida, and the United States Department of Defense-Avon Park Air Force Range.

Intended Use of Review: Compliance with UASFLA, USPAP & SASBOT

From: Thomas G. Richards, MAI
Richards Appraisal Service, Inc.

Date: November 4, 2025

Project Information:

Richards Appraisal File Number	<u>1470</u>
Parcel Name	<u>Siboney Ranch, LLC</u>
Location	<u>Okeechobee County, Florida</u>
Effective Date of Appraisal	<u>September 24, 2025</u>

Summary of Review

Pursuant to your request, I have reviewed two appraisal reports on the Siboney Ranch property, owned by Siboney Ranch, LLC located in Okeechobee County, Florida. The appraisal reports were prepared by Mr. Riley K. Jones, MAI, SRA of Florida Real Estate Advisors, Inc. and Mr. Joseph S. String, MAI of String Appraisal Services, Inc. I have determined after review of the reports and some changes to each appraisal that they are acceptable as submitted. The Jones report is dated November 3, 2025. The String report is dated November 4, 2025. Both appraisals have a valuation date of September 24, 2025. The value indications for the proposed conservation easement reflected by each appraiser were:

(1) Riley K Jones, MAI, SRA	\$9,200,000
(2) Joseph S. String, MAI	\$9,850,000

In the reviewer's opinion the appraisal reports were completed substantially in conformance with UASFLA (Yellow Book) and USPAP with the exception of the jurisdictional exception of not reporting exposure time which is a USPAP requirement. The reports were well documented, and reflected reasonable value indications for the subject Conservation Easement Parcel. The appraisers submitting the appraisals consider the reports to be "appraisal reports" according to USPAP. The appraisals are considered sufficient to satisfy the requirements of Standard 2 of USPAP as it is applied to this type of report. The appraisals are also in substantial conformance with the Supplemental Appraisal Standards for the Board of Trustees, Division of State Lands, Bureau of Appraisal, Florida Department of Environmental Protection, March 2, 2016. The client is the Florida Department of Agriculture and Consumer Services, Rural and Family Lands Protection Program. The intended users of this appraisal are the Florida Department of Agriculture and Consumer Services, Rural and Family Lands Protection Program, the Board of Trustees of the Internal Improvement Trust Fund of the State of Florida, and the United States Department of Defense-Avon Park Air Force Range and any other specific organization or entity that may be involved in the specific transaction or for consideration in determining the effect on value of the proposed conservation easement on the subject property. The appraisers and reviewer have all appraised, and/or reviewed in the case of the reviewer, numerous agricultural properties throughout the State of Florida including those utilized for agriculture and recreation. All have a level of competence due to experience as well as professional designations and state certifications. This client and many state and federal agencies have been the client of the reviewer in numerous similar assignments.

The UASFLA appraisal standards require the appraisers to identify the larger parcel. In this case the Conservation Easement parcel is a 1,059.75-acre portion of a 1,162.43-acre ownership parcel located on the east side of NE 48th Avenue and NE 280th Street in a rural area of unincorporated northeast Okeechobee County, Florida. The larger parcel has been determined to be the entire ownership parcel of which the proposed conservation easement is a part of. This includes a 102.68 acre outparcel which includes most of the onsite structural improvements.

This larger parcel determination is based on the traditional three tests of contiguity, unity of ownership and unity of highest and best use. In this case the Conservation Easement is proposed for 1,059.75 acres of the subject total ownership which is 1,162.43 acres.

It is important to note that the Hypothetical Condition is made by the appraisers in assuming that the proposed conservation easement is in place on the date of the appraisal. Hypothetical Condition is defined as that which is contrary to what exists but is assumed for appraisal purposes. Uniform Standards dictate that these type assumptions are prominently disclosed. This Hypothetical Condition is prominently disclosed and treated appropriately by both appraisers and is necessary for a credible assignment result. One common **Extraordinary Assumption** was made by the appraisers regarding relying upon the "Draft Copy" of the easement which is not yet executed by the parties. The appraiser's each stress the importance of the final agreement being exactly like the draft.

The appraisers and the reviewer are in agreement that the highest and best use for the subject parcel before and after acquisition is for continued agriculture and recreational use. More details regarding the highest and best use is included in a later section of this review report.

In order to value the subject property, the appraisers have applied the traditional appraisal methods and have arrived at a supportable opinion of the Market Value of the Larger Parcel and the Market Value of the Larger Parcel after acquisition of the Conservation Easement, the difference being the Impact on Value due to the proposed Conservation Easement.

Statement of Ownership and Property History

The subject is currently vested to: Siboney Ranch, LLC
 1450 Centrepark Boulevard, STE #100
 West Palm Beach, Florida

Yellow Book requires the appraiser to report all transactions involving the subject in the last ten years. There have been no arm's length sales or listings of the property noted in the last ten years. Parcel 1-29-34-36-0A00-00001-0000 reflects an EM deed for \$1.00 on June 18, 2024, which reflects the grant of a utility easement to Florida Power and Light. This does not reflect an arm's length transaction.

Property Description

This appraisal assignment encompasses a 1,059.75-acre Conservation Easement Parcel over an 1,162.43-acre Ownership Parcel located on the southeast corner of NE 48th Avenue and NE 280th Street approximately sixteen miles northeast of the City of Okeechobee in a rural area of Northeast Okeechobee County, Florida. Northeast 48th Avenue is an asphalt paved public right of way and NE 280th Street is a privately maintained shell road easement.

The Larger Parcel is determined to be the entire contiguous ownership of 1,162.43-acres owned by Siboney Ranch, LLC. including a 102.68 acre outparcel not included in the Conservation Easement. The Siboney Ranch, LLC is the only ownership in this entity in Okeechobee County and neighboring counties. It is used exclusively for private agricultural and recreational purposes. The appraisers have both determined that the entire 1,162.43 acre parcel is the Larger Parcel. The reviewer is in agreement with this Larger Parcel determination.

This area is dominated by larger agricultural land holdings devoted to agricultural and recreational uses. Residential uses in the area are sparse and typically in support of the agricultural uses.

According to upland/wetland mapping provided by the client the Conservation Easement Parcel contains 969.65-acres uplands (83%) and approximately 192.83-acres wetlands

(17%). Otherwise, the tract contains a mosaic of multiple variety oak and cabbage hammocks, improved pastures, freshwater marshes and seasonally wet depressions.

The larger parcel is improved with typical agriculturally related improvements such as a pole barn, fencing, cross-fencing, cattle pens, gates, ditches, culverts, trails/roads, Etc. These types of improvements are typical for an agricultural property of this size and overall are considered insignificant to the value of this large acreage parcel. Other improvements include three residential dwellings, a lodge, a single-family home, a triple wide mobile home, and three workshops/barns. The subject is generally level to gently sloping eastward. Otherwise, the subject topography is characterized as relatively flat. The property has elevations ranging from about 32 to around 60 feet above sea level and drains typically to the north towards the St. Johns River. The higher elevations are along the western road frontage. The lowest elevations are found along the eastern portions.

The title insurance policy was silent on oil, gas and mineral rights leading the appraisers and the reviewer to believe that these rights are intact on this parcel.

The subject property is found on FEMA Flood Map Panels 12093C0195C, 12093C0225C, 12093C0325C, & 12093C0350C dated July 16, 2015. The subject has a typical mix of flood zone classifications including Zone X and Zone A. Approximately 30% lies within the Zone X areas. Zone X is defined as areas of minimal risk outside the one-percent annual chance flood plains. The Zone A area is approximately 70% of the subject property. Zone A corresponds with areas within the 100 year base floodplain.

Electric and telephone services are readily available to the area however potable water and sewage disposal are handled by on-site well and septic systems.

The subject has a zoning designation of “A”; Agricultural by Okeechobee County. The subject has a land use classification of Agriculture by Okeechobee County. This classification allows virtually all facets of agricultural uses. The predominant zoning and land use density permitted by Okeechobee County is one dwelling unit per ten acres of land area when considering the current public paved road access source.

In addition to zoning the subject larger parcel on its western boundary is located just outside the MIPA II buffer zone of the Avon Park Air Force Range Military Operations Area. The zone addresses compatibility issues related to blast noise, low level flight training and areas where night vision training is conducted. This added layer of restriction is focused on limiting density, object heights and nighttime light encroachment.

Highest and Best Use

Highest and best use is defined as the reasonably probable and legal use of vacant land or an improved property which is physically possible, appropriately supported, financially feasible, and that results in the highest value. The four criteria the highest and best use must meet are legal permissibility, physical possibility, financial feasibility, and maximum profitability.

Larger Parcel Before

Mr. Jones concluded that the Highest and Best Use for the subject would be for continued agriculture/recreational use.

Mr. String concluded that the Highest and Best Use for the subject would be a “trophy Ranch” consisting of a mix of agriculture and recreation uses with near term potential for subdivision into exclusive rural homesites similar to those in Pine Creek.

Larger Parcel After

Mr. Jones concluded that after acquisition of the Conservation Easement the highest and best use is continued agriculture and recreation subject to restrictions imposed by the Deed of Conservation Easement.

Mr. String concluded that the Highest and Best Use for the subject after acquisition of the Conservation Easement would be a “Trophy Ranch” consisting of a mix of agriculture and recreation uses.

The appraisers recognize the limited near-term residential development potential of the property. Overall, the highest and best use conclusion of the appraisers are considered reasonable. They have both made a convincing argument and have provided adequate market evidence to support these conclusions. The appraisers have adequately addressed the issue of highest and best use for the subject property and more importantly the reviewer is convinced that the sale data utilized is that of a basically similar highest and best use.

Reviewer Comments

The reviewer found the reports to be very comprehensive and informative as to the relative components of a typical appraisal report. The physical characteristics and site descriptions were also found to be typical as were the details and documentation of the comparable sales expected in an appraisal for this property type. The reports have also conformed to the reporting standards expected by UASFLA (Yellow Book) and USPAP with the exception of the jurisdictional exception of not reporting exposure time (which is only a USPAP requirement), FDACS/RFLPP and are substantially in conformance with the Uniform Standards of Appraisal Practice (USPAP).

In the valuation of the Subject property the appraisers have applied the sales comparison approach to value which is deemed to be the traditional and most appropriate method to value a vacant acreage agricultural parcel. Considering that the subject of the appraisal is to estimate the impact on value of the proposed Conservation Easement to the Larger Parcel it was necessary to apply the before and after methodology.

In the before scenario the appraisers contrasted the subject property to a set of comparable sales within the subject market area of similar size and highest and best use

characteristics. Due to the limited number of larger acreage sales meeting these criteria the sale search had to be expanded for this property type. Mr. Jones analyzed four comparable sales and Mr. String analyzed the same four comparable sales for this purpose.

In the after scenario the appraisers contrasted the subject property to a set of comparable sales within the subject market area of similar size and highest and best use characteristics. Mr. Jones analyzed four comparable sales and Mr. String analyzed four comparable sales for this purpose. The appraisers had two commonly utilized sales in this effort.

The appraisers demonstrated a very thorough analysis of the comparable data and adapted a very straightforward and reasonable valuation process. Both Mr. Jones and Mr. String utilized a qualitative adjustment process to contrast the sale properties to the subject for all elements of comparison. The use of this method is widely accepted, well supported and reasonable.

Analysis of Appraisers Sales**Jones Appraisal**

The following sales were utilized by Mr. Jones in the valuation of the subject before the proposed conservation easement.

Sale No.	Subject	Sale 1	Sale 2	Sale 3	Sale 4
County	Okeechobee	Sumter	Hardee	Okeechobee	Okeechobee
Sale Date	N/A	Dec 2024	Jan 2023	Aug 2025	Jul/Aug 2025
Price/Ac	N/A	\$21,170	\$12,270	\$9,713	\$12,463
Size/Ac	1,162.43	501.80	680.54	2,368	2,278
Upland %	83%	82%	74%	90%	89%
Overall Rating	N/A	Far Superior	Far Inferior	Far Inferior	Far Inferior

Mr. Jones analyzed the four tabulated sales above for the purpose of estimating the value of the subject larger parcel before placing the Conservation Easement on the property. The comparables are located in Okeechobee, Sumter, and Hardee Counties in Florida.

The sales analyzed for the subject larger parcel have sale dates ranging from January 2023 to August 2025. The comparables selected are all agricultural properties with similar highest and best use characteristics. The comparable sales selected and analyzed by Mr. Jones are considered to be good indicators of value for the subject. These sales reflect a range from \$9,713 to \$21,170 per acre.

Mr. Jones has elected to apply a qualitative adjustment process to the comparable sales for comparable factors such as property rights conveyed, financing, conditions of sale, market conditions, location, size, wetlands, utilities, zoning/land use and improvements/character. Overall, the entire process of contrasting the sales to the subject property seems reasonable. The appraiser utilized sound logic and reasoning in contrasting the comparable sales to the subject property and, overall, the analyses and qualitative adjustment process is well supported and adequately discussed.

In his final analysis Mr. Jones estimates the market value of the larger parcel between sales 1 & 4, just above the average of \$13,904 per acre. As such, a conclusion is reached at \$14,500 per acre. This equates to a final indication of 1,162.43 acres times \$14,500 per acre; or \$16,855,235 which is rounded to \$16,850,000.

The following sales were utilized by Mr. Jones in the valuation of the subject larger parcel after the proposed conservation easement.

Sale No.	Subject	Sale 1	Sale 2	Sale 3	Sale 4
County	Okeechobee	Okeechobee	Polk	Polk	Lake
Sale Date	N/A	Sept 2025	Apr 2024	May 2023	Aug 2022
Price/Ac	N/A	\$5,013	\$9,439	\$5,451	\$4,134
Size/Ac	1,162.43	758.05	402.60	827.11	1,282
Upland %	83%	75%	64%	75%	67%
Overall Rating	N/A	Far Inferior	Superior	Inferior	Far Inferior

Mr. Jones analyzed the four tabulated sales above for the purpose of estimating the value of the subject after placing the Conservation Easement on the property. The sales are located in Okeechobee, Polk, & Lake Counties in Florida.

The sales analyzed for the subject parcel have sale dates ranging from August 2022 to September 2025. The comparables selected are all agricultural properties with similar highest and best use characteristics and all sales are actually encumbered by perpetual conservation easements. The comparable sales selected and analyzed by Mr. Jones are considered to be good indicators of value for the subject. These sales reflect a range from \$4,134 to \$9,439 per acre.

Mr. Jones has elected to apply a qualitative adjustment process to the comparable sales for comparable factors such as property rights conveyed, financing, conditions of sale, market conditions, location, size, wetlands, easement/encumbrances, percentage encumbered and improvements. Overall, the entire process of contrasting the sales to the subject property seems reasonable. The appraiser utilized sound logic and reasoning in contrasting the comparable sales to the subject property and, overall, the analyses and qualitative adjustment process is well supported and adequately discussed.

In his final analysis Mr. Jones concludes the subject to be just above the average indication by the sales. He concludes at a final value of \$6,600 per acre bracketing between the \$5,451 per acre indication from inferior rated sale 3 and the \$9,439 per acre indication from superior rated sale 2. This equates to a final indication of 1,162.43 acres times \$6,600 per acre for the Larger Parcel; or \$7,672,038 which is rounded to \$7,650,000.

Mr. Jones's value estimate for the impact of the proposed Conservation Easement is the difference between the value of the property before, minus the value of the property as encumbered. This summary follows:

Total Value Before	\$16,850,000
Total Value After	<u>\$ 7,650,000</u>
Value of Conservation Easement	\$ 9,200,000

String Appraisal

The following sales were utilized by Mr. String in the valuation of the subject before the proposed conservation easement.

Sale No.	Subject	Sale 1	Sale 2	Sale 3	Sale 4
County	Okeechobee	Okeechobee	Hardee	Okeechobee	Sumter
Sale Date	N/A	Aug 2025	Jan 2023	Jul/Aug 2025	Dec 2024
Price/Ac	N/A	\$9,713	\$12,270	\$12,463	\$21,170
Size/Ac	1,162.43	2,368	680.54	2,278	501.80
Upland %	83%	90%	74%	89%	82%
Overall Rating	N/A	Significantly Inferior	Inferior	Inferior	Significantly Superior

Mr. String analyzed the four tabulated sales above for the purpose of estimating the value of the subject larger parcel before placing the conservation easement on the property. The sales are located in Okeechobee, Hardee, and Sumter Counties in Florida.

The sales analyzed for the subject larger parcel have sale dates ranging from January 2023 to August 2025. The comparables selected are all agricultural properties with similar highest and best use characteristics. The comparable sales selected and analyzed by Mr. String are considered to be good indicators of value for the subject. These sales reflect a range from \$9,713 to \$21,170 per acre.

Mr. String has elected to apply a qualitative adjustment process to the comparable sales for comparable factors such as conditions of sale, financing, motivation, market conditions, location, access, water influence, size, upland percentage, zoning/land use and improvements. Overall, the entire process of contrasting the sales to the subject property seems reasonable. The appraiser utilized sound logic and reasoning in contrasting the comparable sales to the subject property and, overall, the analyses and qualitative adjustment process is well supported and adequately discussed.

In his final analysis Mr. String recognizes the subject's value to be slightly higher than the average, which is \$13,903 per acre. Mr. String concludes at a value of \$15,500 per acre recognizing "more reason to believe it near the higher end of the range than the lower end of the range". This equates to a final indication of \$15,500 per acre times 1,162.43 acres; or \$18,017,665 which is further rounded to \$18,000,000.

The following sales were utilized by Mr. String in the valuation of the subject larger parcel after the proposed Conservation Easement.

Sale No.	Subject	Sale 1	Sale 2	Sale 3	Sale 4
County	Okeechobee	Polk	Polk	Lake	Manatee
Sale Date	N/A	Sept 2025	Apr 2024	Aug 2022	Oct 2023
Price/Ac	N/A	\$10,671	\$9,439	\$4,134	\$3,828
Size/Ac	1,162.43	299.88	402.60	1,282	1,045
Upland %	83%	77%	64%	67%	68%
Overall Rating	N/A	Slightly Superior	Superior	Slightly Inferior	Significantly Inferior

Mr. String analyzed the four tabulated sales above for the purpose of estimating the value of the subject after placing the Conservation Easement on the property. The comparables are located in Lake, Polk and Manatee Counties in Florida.

The sales analyzed for the subject parcel have sale dates ranging from August 2022 to September 2025. The sales selected are all agricultural properties with similar highest and best use characteristics and are all encumbered by perpetual conservation easements. The comparable sales selected and analyzed by Mr. String are considered to be good indicators of value for the subject. These sales reflect a range from \$3,828 to \$10,671 per acre.

Mr. String has elected to apply a qualitative adjustment process to the comparable sales for comparable factors such as financing, conditions of sale, market conditions, motivation, location, access, size, upland percentage, improvements and impact of CE. Overall, the entire process of contrasting the sales to the subject property seems reasonable. The appraiser utilized sound logic and reasoning in contrasting the comparable sales to the subject property and, overall, the analyses and qualitative adjustment process is well supported and adequately discussed.

In his analysis Mr. String recognizes a more refined range of from around \$6,500 to \$7,500 per acre. He reflects that there is “no more reason to believe it nearer the higher or lower end of the range.” Mr. String concludes at a value of \$7,000 per acre times 1,162.43 acres; or \$8,137,010 which is rounded to \$8,150,000.

Mr. String’s value estimate for the impact of the proposed Conservation Easement is the difference between the value of the property before, minus the value of the property as encumbered. This summary follows:

Total Value Before	\$18,000,000
Total Value After	<u>\$ 8,150,000</u>
Value of Conservation Easement	\$ 9,850,000

Conclusions

Overall, the reviewer found the reports to be reasonably well supported and reasonable leading the reader to similar conclusions. The reports reflected a reasonable range of conclusions to value offering a variance of 7.07%. The appraisers arrived at a reasonable and supported conclusion regarding the highest and best use of the subject larger parcel both before and after acquisition of the Conservation Easement. Furthermore, the appraisers have contrasted the subject to sales of a similar highest and best use both before and after that are all subject to similar market conditions. As such, the report is considered acceptable and approvable as amended.

The **client** of the appraisal and this review is the Department of Agriculture and Consumer Services, Rural and Family Lands Protection Program (DACS/RFLPP). The **intended users** of these appraisal reports are the Department of Agriculture and Consumer Services, Rural and Family Lands Protection Program (DACS/RFLPP), the Board of Trustees of the Internal Improvement Trust Fund of the State of Florida, and the United States Air Force. The **purpose of the appraisal** was to estimate the market value of the subject property larger parcel before and after acquisition of the proposed Conservation Easement, the difference attributable to the impact of the proposed Conservation Easement Parcel. The intended use of the appraisals was to serve as a basis for potential acquisition of a conservation easement by the Department of Agriculture and Consumer Services, Rural and Family Lands Protection Program, (DACS/RFLPP).

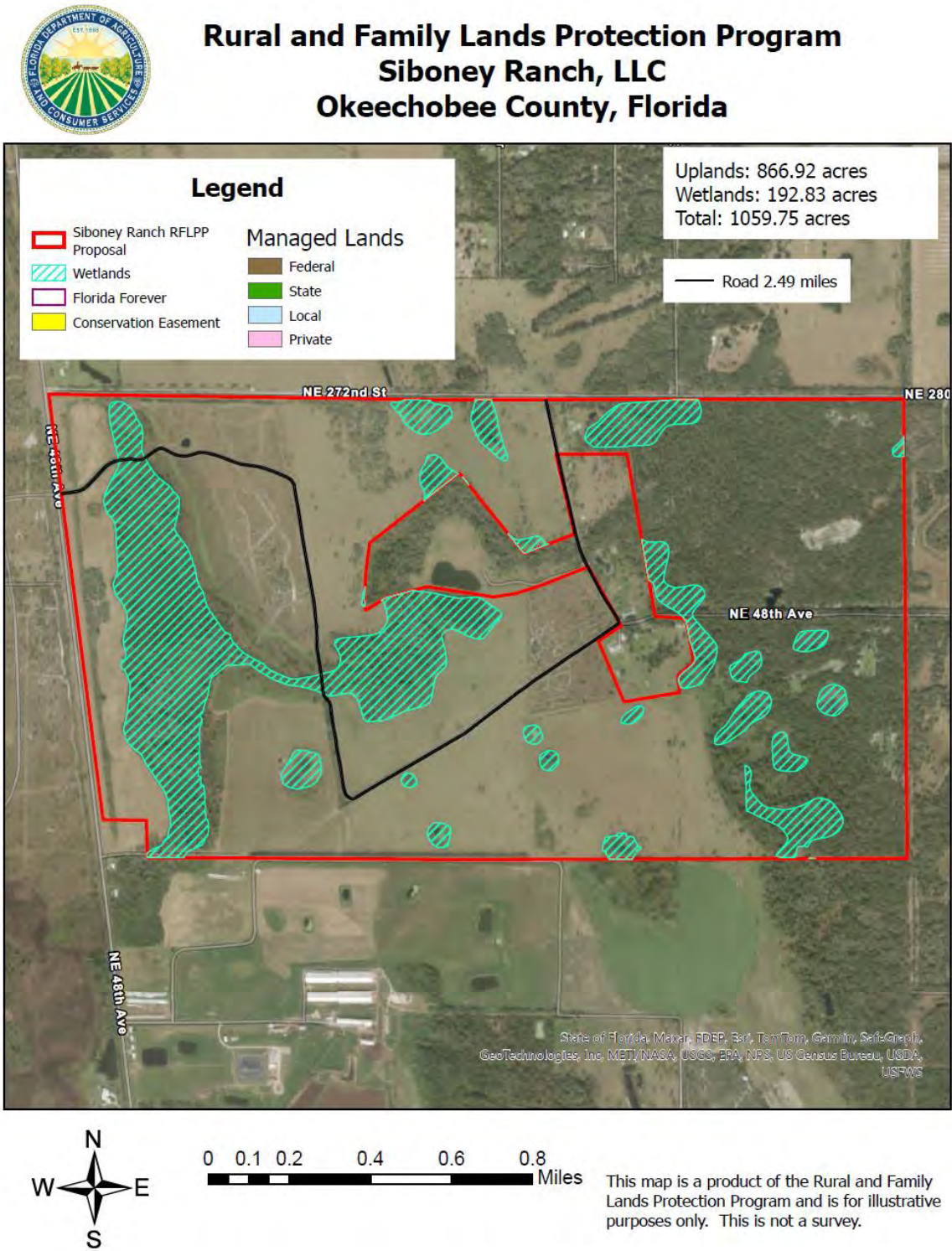
The reviewer has completed a **field and technical review** of the above referenced appraisals. The Purpose of the Review is to form an opinion as to the completeness and appropriateness of the methodology and techniques utilized to form an opinion as to the value of the subject property.

The **Scope of the Review** involved a field review of the appraisal reports prepared on the subject property. The reviewer therefore inspected the subject of this appraisal. The reviewer has not researched the marketplace to confirm reported data or to reveal data which may have been more appropriate to include in the appraisal report. As part of the review assignment the reviewer has asked the appraisers to address issues deemed relevant to the assignment. I have also analyzed the reports for conformity with and adherence to the *Uniform Standards of Professional Appraisal Practice* (USPAP) as promulgated by the Appraisal Foundation and that of the Appraisal Institute as well as the Supplemental Appraisal Standards for the Board of Trustees, Division of State Lands, Bureau of Appraisal, Florida Department of Environmental Protection, March 2, 2016 and finally the Uniform Appraisal Standards for Federal Land Acquisitions (UASFLA or Yellow Book.)

Acceptance of Appraisals

The appraisal reports referenced herein are considered acceptable and approvable by the signed reviewer subject to the attached certification.

Aerial Map



Documentation of Competency



Certification

I certify that, to the best of my knowledge and belief:

1. The facts and data reported by the review appraiser and used in the review process are true and correct.
2. The analyses, opinions, and conclusions in this review report are limited only by the assumptions and limiting conditions stated in this review report, and are my personal, unbiased professional analyses, opinions and conclusions.
3. I have no present or prospective interest in the property that is the subject of this review and I have no personal interest or bias with respect to the parties involved.
4. I have no bias with respect to the property that is the subject of the work under review or to the parties involved with this assignment. My engagement in this assignment was not contingent upon developing or reporting predetermined results.
5. My compensation for completing this assignment is not contingent upon the development or reporting of predetermined assignment results or assignment results that favors the cause of the client, the attainment of a stipulated result, or the occurrence of a subsequent event directly related to the intended use of this appraisal review.
6. The appraisals reviewed are in substantial compliance with Uniform Appraisal Standards for Federal Land Acquisitions (UASFLA), the Uniform Standards of Professional Appraisal Practice (USPAP) and the Supplemental Appraisal Standards for the Board of Trustees, Division of State Lands, Bureau of Appraisal, Florida Department of Environmental Protection, March 2, 2016.
7. My analyses, opinion, and conclusions are developed and this review report was prepared in conformity with the Code of Professional Ethics and Standards of Professional Practice of the Appraisal Institute and with the Supplemental Standards for the Board of Trustees Division of State Lands, Bureau of Appraisal, Florida Department of Environmental Protection, March 2016.
8. My analysis, opinions, and conclusions were developed and this review report was prepared in conformity with the Uniform Standards of Professional Appraisal Practice, and complies with those areas of the Uniform Appraisal Standards for Federal Land Acquisitions that require invocation of USPAP's Jurisdictional Rule.
9. The appraisals reviewed are in substantial compliance with USPAP, SASBOT, UASFLA, as well as Rule 18-1.006, Florida Administrative Code (FAC).
10. No one provided significant professional assistance to the person signing this review report.
11. As of the date of this report, Thomas G. Richards, MAI has completed the requirements of the continuing education program for designated members of the Appraisal Institute.
12. The use of this report is subject to the requirements of the Appraisal Institute relating to review by its duly authorized representatives.
13. I have not prepared any prior appraisal services on the subject property. Furthermore, I did personally inspect the subject property



Thomas G. Richards, MAI
St. Cert. Gen. Appraiser RZ 574

November 4, 2025

Date



**DEPARTMENT OF THE AIR FORCE
598TH RANGE SQUADRON (ACC)
AVON PARK AIR FORCE RANGE FLORIDA**

25 November 2025

MEMORANDUM FOR FLORIDA DEPARTMENT OF AGRICULTURE AND CONSUMER SERVICES – RURAL AND FAMILY LANDS PROTECTION PROGRAM.

ATTN. MS. AMY PHILLIPS, LAND ACQUISITION MANAGER.
315 S. CALHOUN STREET – SUITE 500
TALLAHASSEE, FL 32301

FROM: M R . CHARLES MACLAUGHLIN, GS-12
RANGE OPERATIONS OFFICER, 598 RANGE SQUADRON (RANS), AVON PARK AIR FORCE RANGE.

SUBJECT: READINESS AND ENVIRONMENTAL PROTECTION INTEGRATION (REPI) PROGRAM FUNDING

1. In support of the Avon Park Air Force Range Mission Sustainment Program, the 598th RANS will provide \$1,000,000 in REPI funding as matching funds for the Rural and Family Lands Protection Program project on Siboney Ranch.

2. For questions or additional information, please contact me at 813-857-7109.

CHARLES E. MACLAUGHLIN, GS-12, USAF
Range Operations Officer

**SECOND AMENDMENT TO
ENCROACHMENT MANAGEMENT AGREEMENT**

**BETWEEN THE
UNITED STATES OF AMERICA**

AND

**FLORIDA DEPARTMENT OF AGRICULTURE AND CONSUMER SERVICES,
formerly through the FLORIDA FOREST SERVICE,
now through Rural and Family Lands Protection Program**

This **SECOND AMENDMENT TO THE ENCROACHMENT MANAGEMENT AGREEMENT** (“**Second Amendment**”) is made between **THE UNITED STATES OF AMERICA**, acting by and through the **SECRETARY OF THE AIR FORCE** (the “**Air Force**”), and **FLORIDA DEPARTMENT OF AGRICULTURE AND CONSUMER SERVICES**, formerly through the **FLORIDA FOREST SERVICE**, now through **Rural and Family Lands Protection Program** (the “**Eligible Entity**”). The Air Force and Eligible Entity are sometimes collectively referred to as the “**Parties**,” or each may be referred to as a “**Party**,” in this First Amendment.

WITNESSETH:

WHEREAS, the Parties entered into that certain Encroachment Management Agreement dated January 4, 2023 as amended by that certain First Amendment to Encroachment Management Agreement dated September 19, 2024 (collectively, the “**Agreement**”);

WHEREAS, the Agreement serves as the basis for the obligation of funds for the purpose of carrying out the Agreement as provided in Article 4, Article 5, and Article 6; which also provides that the Air Force notify the Eligible Entity when appropriations are available;

WHEREAS, pursuant to such purposes, the Parties hereby amend the Agreement to identify additional parcels of interest within the area of interest agreed by the Parties to be necessary to satisfy the purposes of the Agreement as provided in Article 4 as set forth herein.

WHEREAS, the Parties intend that this Second Amendment shall not otherwise modify the provisions of the Agreement, except as expressly provided herein;

NOW THEREFORE, for and in consideration of good and valuable consideration, mutual covenants and promises of the Parties contained herein, the receipt and sufficiency of which are hereby acknowledged, the Parties agree to this Second Amendment as follows:

1. The above recitals are true and correct.
2. Attachment 1-A, which are attached to this Second Amendment, are hereby added as additional Attachments to the Agreement.

3. All other terms of the Agreement remain unchanged and in full force and effect and are hereby ratified and confirmed as of the Effective Date of this Second Amendment.
4. The Effective Date of this Second Amendment shall be the date upon which the last of the Parties executes this Second Amendment.

[REMAINDER OF PAGE INTENTIONALLY LEFT BLANK]

[SIGNATURES FOLLOW]

IN WITNESS WHEREOF, the Parties hereto by their duly authorized representatives have caused this First Amendment to be executed in their names as of the day and year indicated below.

"ELIGIBLE ENTITY"

**FLORIDA DEPARTMENT OF
AGRICULTURE AND CONSUMER
SERVICES, formerly through the FLORIDA
FOREST SERVICE, now through RURAL
AND FAMILY LANDS PROTECTION
PROGRAM**

By: _____

Joey B. Hicks

Division of Administration Director

Date: _____

“AIR FORCE”

THE UNITED STATES OF AMERICA, acting
by and through **THE SECRETARY OF THE AIR
FORCE**

By: _____
BRENDA L. ROESCH
Director, Installations Directorate
Air Force Civil Engineer Center



**FIRST AMENDMENT TO
ENCROACHMENT MANAGEMENT AGREEMENT**

**BETWEEN THE
UNITED STATES OF AMERICA**

AND

**FLORIDA DEPARTMENT OF AGRICULTURE AND CONSUMER SERVICES,
formerly through the FLORIDA FOREST SERVICE,
now through Rural and Family Lands Protection Program**

This **FIRST AMENDMENT TO THE ENCROACHMENT MANAGEMENT AGREEMENT** (“**First Amendment**”) is made between **THE UNITED STATES OF AMERICA**, acting by and through the **SECRETARY OF THE AIR FORCE** (the “**Air Force**”), and **FLORIDA DEPARTMENT OF AGRICULTURE AND CONSUMER SERVICES, formerly through the FLORIDA FOREST SERVICE, now through Rural and Family Lands Protection Program** (the “**Eligible Entity**”). The Air Force and Eligible Entity are sometimes collectively referred to as the “**Parties**,” or each may be referred to as a “**Party**,” in this First Amendment.

WITNESSETH:

WHEREAS, the Parties entered into that certain Encroachment Management Agreement dated January 4, 2023 (the “**Agreement**”);

WHEREAS, the Agreement serves as the basis for the obligation of funds for the purpose of carrying out the Agreement as provided in Article 4, Article 5, and Article 6; which also provides that the Air Force notify the Eligible Entity when appropriations are available;

WHEREAS, pursuant to such purposes, the Parties hereby amend the Agreement to incorporate the additional funding amounts for fiscal year 2024 (“**FY24**”) as set forth herein;

WHEREAS, the Parties intend that this First Amendment shall not otherwise modify the provisions of the Agreement, except as expressly provided herein;

NOW THEREFORE, for and in consideration of good and valuable consideration, mutual covenants and promises of the Parties contained herein, the receipt and sufficiency of which are hereby acknowledged, the Parties agree to this First Amendment as follows:

1. The above recitals are true and correct.
2. Section 6.2.1 is added to the Agreement as follows:

“In FY24, the Air Force agrees to provide an additional **TWO MILLION SEVEN HUNDRED THOUSAND DOLLARS (\$2,700,000.00) of OSD REPI Funds and FIVE HUNDRED THOUSAND DOLLARS (\$500,000.00) of Air Force REPI Funds** toward the purpose and scope of the Agreement.”

3. The contact information for the Eligible Entity in Section 10.11 is amended as follows: FLORIDA DEPARTMENT OF AGRICULTURE AND CONSUMER SERVICES, RURAL AND FAMILY LANDS PROTECTION PROGRAM, LEON COUNTY ANNEX BUILDING, 315 SOUTH CALHOUN STREET, SUITE 500, TALLAHASSEE, FLORIDA, 32301, 850-681-5851.
4. The Eligible Entity Program Manager (EPPM) identified in Attachment 2 of the Agreement is updated and amended as follows: Amy C. Phillips, Land Acquisition Manager, Leon County Annex Building, 315 South Monroe Street, Suite 500, Tallahassee, Florida 32301. 850-681-5851, Amy.Phillips@fdacs.gov.
5. All other terms of the Agreement remain unchanged and in full force and effect and are hereby ratified and confirmed as of the Effective Date of this First Amendment.
6. The Effective Date of this First Amendment shall be the date upon which the last of the Parties executes this First Amendment.

[REMAINDER OF PAGE INTENTIONALLY LEFT BLANK]

[SIGNATURES FOLLOW]

IN WITNESS WHEREOF, the Parties hereto by their duly authorized representatives have caused this First Amendment to be executed in their names as of the day and year indicated below.

"ELIGIBLE ENTITY"

**FLORIDA DEPARTMENT OF
AGRICULTURE AND CONSUMER
SERVICES, formerly through the FLORIDA
FOREST SERVICE, now through RURAL
AND FAMILY LANDS PROTECTION
PROGRAM**

By: Joey B. Hicks
Joey B. Hicks

Division of Administration Director

Date: 9/10/24

"AIR FORCE"

THE UNITED STATES OF AMERICA, acting
by and through **THE SECRETARY OF THE AIR
FORCE**

FLETCHER.CHARLE
S.ROSS.1112729670

Digitally signed by
FLETCHER.CHARLES.ROSS.1112729670
Date: 2024.09.19 15:44:46 -05'00'

By: _____

CHARLES R. FLETCHER, Col, USAF
Acting Director, Installations Directorate
Air Force Civil Engineer Center

ENCROACHMENT MANAGEMENT AGREEMENT

BETWEEN

FLORIDA DEPARTMENT OF AGRICULTURE AND CONSUMER SERVICES, through the
FLORIDA FOREST SERVICE

AND

UNITED STATES OF AMERICA

CONCERNING

Installation Encroachment Management Plan in the vicinity of AVON PARK AIR FORCE
RANGE

Authority: 10 U.S.C § 2684a

In accordance with 10 USC 2684a, this Encroachment Management Agreement, including all attachments herein, hereinafter the “Agreement”, is entered into between the **UNITED STATES OF AMERICA**, acting by and through the **SECRETARY OF THE AIR FORCE** or his or her authorized delegate, hereinafter called the “**Air Force**”, and **FLORIDA DEPARTMENT OF AGRICULTURE AND CONSUMER SERVICES, through the FLORIDA FOREST SERVICE (“FDACS”)**, hereinafter called the “**Eligible Entity**” or FDACS. The Air Force and FDACS are sometimes collectively referred to herein as the “**Parties**” and individually as the “**Party**”.

TABLE OF CONTENTS

ARTICLES

Article 1	Authority
Article 2	Order of Precedence
Article 3	General Definitions
Article 4	Summary of Scope/Purpose
Article 5	Cost Sharing
Article 6	Funding

Article 7	Payment
Article 8	Responsibilities, Obligations, and Deliverables
Article 9	Disposition of Property
Article 10	General Provisions
Article 11	Terms of the Agreement, Suspension, and Termination

ATTACHMENTS

Attachment 1	Map(s): Project Area of Interest (AI) and Identified Parcel(s) within AI
Attachment 2	Program Management
Attachment 3	Basic Form of Phase I Notice to Proceed
Attachment 4	Basic Form of Phase II Notice to Proceed

ARTICLE 1 - AUTHORITY

This Agreement is executed under authority of 10 U.S.C. § 2684a. If any term, or interpretation of a term, conflicts with 10 U.S.C. § 2684a, as amended, or other statutes applicable to this Agreement, the statutory requirements prevail as provided under Article 2, and the term or its interpretation is unenforceable. Thus, it is incumbent upon both Parties to understand and comply with such laws in performance and execution of this Agreement.

ARTICLE 2 – ORDER OF PRECEDENCE

2.1. This Agreement is subject to the laws and regulations of the United States. Any inconsistency or conflict in the terms and conditions specified in this Agreement shall be resolved according to the following order of precedence:

2.1.1. The federal statutes authorizing this payment or any other federal statutes directly affecting performance of this Agreement, particularly, 10 U.S.C. § 2684a.

2.1.2. In case of disagreement with any terms or conditions under this Agreement, the Eligible Entity shall contact the Project Manager (as defined in Section 3.25) in order to resolve the issue. The Eligible Entity shall not proceed with any acquisitions or accept any payments until the issue is resolved.

ARTICLE 3 – GENERAL DEFINITIONS

3.1. Acquisition Costs: The total cost of the Real Property Interest(s) acquired, including the agreed sales price, including a down payment/deposit but only if creditable to the sales price, and Allowable Transaction Costs as defined herein. It does not include any lump sum payments that may be authorized to be paid for Natural Resources Management, Monitoring, and Enforcement cost(s), as that term is defined herein, or general easement monitoring and management.

3.2. Air Force: The Air Force is a branch of the armed services, as defined in 10 U.S.C. § 9011, authorized to receive and obligate appropriated funds under 10 U.S.C. § 2684a, as amended. The Air Force is organized under the Secretary of the Air Force who operates under the authority, direction, and control of the Office of the Secretary of Defense (“OSD”), Department of Defense (“DOD”). The Secretary of the Air Force is the legal administrator of the acquisition of real property pursuant to 10 U.S.C. § 9013 and other specific real property acquisition authorities, but the United States Government (“United States”) is the owner of any real property to be acquired by the Air Force through such authorities.

3.3. Air Force Civil Engineer Center (“AFCEC”): The agency responsible for finalizing execution and performing management of the Air Force Readiness and Environmental Protection Integration (“REPI”) Program for the Air Force and this Agreement and the oversight of expensing and tracking of funds transferred to the Eligible Entity. AFCEC is under the direction and control of the Air Force Installation and Mission Support Center (“AFIMSC”) and the Deputy Assistant Secretary of the Air Force for Installations (“SAF/IEI”).

3.4. Air Force Civil Engineer Squadron: The Installation office responsible for submitting annual REPI proposals, identifying priority areas with the support of their Major Commands (“MAJCOMs”) and AFCEC; managing funds upon receipt from DOD and AFCEC, and coordinating transfer of funds to Eligible Entity with associated payment from Defense Finance & Accounting Services (“DFAS”) *after* AFCEC coordination and transaction approval evidenced by a signed Notice to Proceed as defined and described in this Agreement. After review, coordination, and acceptance of any interests in real property by the authorized delegate of the Secretary of the Air Force, the Air Force Civil Engineer Squadron maintains all easement documentation in accordance with DOD Air Force real property record requirements and assists in assuring the Eligible Entity provides copies of recorded instruments to AFCEC or the Office of the Secretary of the Air Force’s General Counsel, Installations, Energy and Environment Division, San Antonio, Texas, (“SAF/GCN-SA”).

3.5. Allowable Transaction Costs: Costs incurred solely related to the acquisition of the Real Property Interest(s), not including the agreed sales price, such as the following: (i) acquisition costs customarily solely attributable to close the transaction (which will be specified in the Notice to Proceed), (ii) land surveys, appraisals, environmental surveys/assessments, water rights research, title searches, title commitments, title insurance, escrow agent fees and expenses, real estate agent fees, recording fees, other settlement statement items not listed here and that are customarily paid by real property buyers in the local jurisdiction, legal fees, and fees for other professional services and other similar expenses that are not already performed by either party and attributable to the specific real estate acquisition. It does not include any costs for activities for which either party already incurs in their regular course of business (e.g. employee salaries, rents, professional licenses, rent for offices, supplies, etc.)

3.6. Annual Report: The document which summarizes project progress and provides an accounting of funding and disbursements under the Agreement for each fiscal year (FY) to the Project Manager (as defined in Section 3.25) and Installation no later than October 15 of each year.

3.7. Area of Interest: The total geographic area in which the Installation and Eligible Entity are authorized to execute acquisitions pursuant to a cooperative agreement, encroachment protection agreement, or other agreement pursuant to 10 U.S.C. § 2684a; also known as the agreement area in DOD project proposals and depicted in Attachment 1.

3.8. Baseline Documentation Report: A report that is prepared for each conservation easement. The Baseline Documentation Report includes written descriptions, maps, and photographs, and documents:

3.8.1. The conservation values protected by the easement, and

3.8.2. The relevant conditions of the property as necessary to monitor and enforce the easement.

3.9. Early Payment: An amount paid prior to the receipt of goods, services, or other assets that are ordinarily made only to payees to whom the Air Force has an obligation, and does not exceed the amount of the obligation.

3.10. Eligible Entity: A State, or political subdivision of a State, or a private entity who has entered into this Agreement, that has as its stated principal organizational purpose or goal the conservation, restoration, or preservation of land and natural resources, or a similar purpose or goal, and that is determined eligible as provided in 10 U.S.C. § 2864a(b). Upon signing the Agreement, the Eligible Entity certifies it is authorized by sections 570.71 and 704.06, Florida Statutes, to perform and discharge its obligations under this Agreement, including without limitation, the acquisition and disposition of Real Property Interest(s) and to preserve and protect conservation or other similar values of the land it acquires. Real Property interests so acquired shall be held by the Board of Trustees of the Internal Improvement Trust Fund of the State of Florida pursuant to Sections 253.001 and 570.71(1), Florida Statutes.

3.11. Eligible Entity Program Manager (“EPPM”): The EPPM is the Eligible Entity’s official charged with the overall responsibility of management and guidance of the Agreement and associated real estate instruments for the Eligible Entity.

3.12. Encroachment: Any deliberate action by any governmental or non-governmental entity or individual that does, or is likely to inhibit, curtail, or impede current or future military activities within the Installation complex and/or mission footprint; or any deliberate military activity that is, or is likely to be incompatible with a community’s use of its resources.

3.13. Fiscal Year (“FY”): Fiscal Year means the federal funding year that begins on October 1 and ends on September 30 of the following year.

3.14. Habitat: An area that provides the environmental elements of air, water, food, cover, and space necessary for a given species to survive and reproduce.

3.15. Installation: AVON PARK AIR FORCE RANGE, under the jurisdiction of the Secretary of the Air Force.

3.16. Installation Encroachment Management Plan: Addresses encroachment and sustainment challenges that have the potential to affect both the Installation mission and the quality of life in surrounding communities. It is a cross-functional plan that integrates Installation efforts to sustain operations by preventing or reducing the impacts of encroachment on Installation facilities and missions. In order to protect the ability of the Installation to execute its mission, while complying with state and federal regulations and protecting the public’s health, safety, and welfare, the Installation-level encroachment management program builds on and integrates existing foundational programs, which may include, but are not limited to the Comprehensive Planning programs including the Air Installations Compatible Use Zones, the Installation Development Plan, the Joint Land Use Study, and/or the Installation Complex Encroachment Management Action Plan.

3.17. Installation Resource Advisor/Funds Manager: The Installation representative that is the principal point of contact for financial and fiscal issues arising under the Agreement related to the distribution of funds to the Eligible Entity that are obligated under this Agreement.

3.18. Military Installation Resilience (“Resilience”): The term “Military Installation Resilience” means the capability of a military installation to avoid, prepare for, minimize the effect of, adapt to, and recover from extreme weather events, or from anticipated or unanticipated changes in environmental conditions, that do, or have the potential to, adversely affect the military installation or essential transportation, logistical, or other necessary resources outside of the military installation that are necessary in order to maintain, improve, or rapidly reestablish installation mission assurance and mission-essential function.

3.19. Natural Resources Management, Monitoring, and Enforcement: Except where explicitly stated otherwise within the Agreement, this term only refers to activity that the Secretary of the Air Force or Secretary’s authorized representative has determined is for the monitoring and management of natural, non-agricultural habitats of concern as defined under 10 U.S.C. § 2684a(a)(2) and (d)(3). If there are characteristics of both natural habitat and agricultural uses within the same parcel, it still qualifies as natural habitat. Only with written approval from the Project Manager (as defined in Section 3.25) may the Eligible Entity receive funds for Natural Resources Management, Monitoring, and Enforcement, as further set forth in Section 5.4.2.

3.20. Notice to Proceed (“NTP”): A written notification from the Project Manager (as defined in Section 3.25) to the Eligible Entity to proceed with the acquisition of a Real Property Interest as depicted in Attachment 1. Depending upon the acquisition process and schedule, an NTP to the Eligible Entity will be issued as follows: (Phase I) Eligible Entity request to commence due diligence for a Real Property Interest and begin plans to expend Allowable Transaction Costs (as defined herein) and concurrent steps authorized and described in Section 8.4 to carry out the purposes described in Article 4; (Phase II) Eligible Entity request to proceed with final acquisition and closing of the Real Property Interest initially described in a Phase I NTP, following Project Manager (as defined in Section 3.25) approval of completion of due diligence, including total agreed Acquisition Costs (as defined herein, sales price and Allowable Transaction Costs). Attachment 3 contains the basic form of the Phase I NTP and Attachment 4 contains the basic form of the Phase II NTP, including instructions on what the Eligible Entity would need to submit to receive the appropriate NTP for the actions the Eligible Entity would commence during the acquisition process.

3.21. Secretary of the Air Force Office of General Counsel, Installations, Energy, and Environment Division-San Antonio (“SAF/GCN-SA”): SAF/GCN-SA is the Air Force legal counsel for 10 U.S.C. § 2684a actions. SAF/GCN-SA controls, coordinates and reviews the Agreement (including any amendments) and all easements prior to seeking appraisals based on such easements and prior to closing and execution. If a legal question or issue arises beyond the scope of 10 U.S.C. § 2684a, SAF/GCN-SA may recommend, as necessary, that the Installation coordinate or seek review from appropriate legal counsel in accordance with Headquarters Air Force Mission Directive 1-14, *General Counsel and the Judge Advocate General*, 29 December 2016; and, as necessary, SAF/GCN-SA will also coordinate support from the appropriate SAF/GC division (e.g. SAF/GCA for fiscal issues whose resolution may affect Air Force policy).

3.22. Parties: For purposes of this Agreement, the Parties are the United States Air Force and the Eligible Entity.

3.23. Priority Area: The defined area(s) within the project area of interest that contains the Installation's highest priority parcels or geography, as determined by the Installation and the Air Force planning processes. A project may have multiple priority areas numbered or differentiated by order of priority of importance.

3.24. Project: The portfolio of transactions associated with a specific installation (including joint bases) targeted for conservation and/or compatible land use partnering. A project may include multiple parcels and transactions, and is defined by planned and executed acquisition activities within the Area of Interest and across funding years.

3.25. Project Manager ("PM"): The PM is the Air Force's representative from the Air Force Civil Engineer Center charged with overall project management responsibility, including providing guidance on the project, assuring compliance with the Agreement, and establishing coordination and communication on the review and completion of the associated real estate transactions and instruments. PM assures Installation, TPM (as defined in Section 3.29) and Eligible Entity fulfill their requirement to coordinate transaction activities and dates of execution of any transactions and instruments related to the performance of the Agreement with the PM, who in turn assures SAF/GCN-SA receives all necessary documentation for coordination, review and final approval.

3.26. Political Subdivision: Political subdivision is a subdivision of a State which has been delegated certain functions of local government. This can include counties, cities, towns, villages, hamlets, boroughs, and parishes.

3.27. Real Property Interest(s): Real Property Interest(s) is(are) the target interest(s) in real estate acquired by the Eligible Entity pursuant to this Agreement, including those added by any amendments to the Agreement. This could consist of a deed for fee simple, a conservation easement, a restrictive use easement, or a combination of both a conservation and restrictive use easement. Any real property interest(s) conveyed to the United States, if conveyed, will be the minimal interest necessary to ensure the property concerned is used in a manner consistent with the purposes of this Agreement and will be less than a fee simple interest. As the term is used herein, it does not include a real property interest conveyed to the United States as a *contribution* to the Agreement pursuant to 10 U.S.C. § 2684a(d)(4)(E)(iii) by the Eligible Entity.

3.28. State: A State includes any department or named agency of a State authorized by law to enter into transactions of the nature contemplated by this Agreement. A State includes the District of Columbia, the Commonwealth of Puerto Rico, the Commonwealth of the Northern Marianas, and the territories and possessions of the United States.

3.29. Technical Project Manager ("TPM"): The TPM is the Installation's technical representative charged with coordinating with, advising and updating the PM on the status of all activities affecting this Agreement, including but not limited to, the schedule for the closing of any real estate transactions; and, as such, shall coordinate transaction activities and dates of execution of transactions and instruments related to the performance of the Agreement with the PM in accordance with the time frames provided within the Agreement to provide sufficient time for coordination, review and approval from the PM and SAF/GCN-SA for all transaction documents and Real Property Interest documents, e.g. easement.

ARTICLE 4 – SUMMARY OF SCOPE/PURPOSE

4.1. The primary purpose of this Agreement is to structure an acquisition and cooperative arrangement Project for the protection and management of Real Property Interests located within the Area of Interest as defined herein and identified under this Agreement, and as such Real Property Interests may be further identified from time to time based upon willing landowners and the viability to execute certain acquisitions which are dependent upon funding, market and other constraints, despite best efforts throughout the term of this Agreement. The scope and purpose of this Agreement includes all activities and goals enumerated in this Agreement, including all attachments.

4.1.1. To accomplish this purpose, 10 U.S.C. § 2684a authorizes the secretary of a military department to enter into agreements with a State or political subdivision of a State, or a private conservation organization, to limit the use or development of real property in the vicinity of, or ecologically related to, a military installation or military airspace, including, but not limited to, a training or testing ranges or military training routes.

4.1.2. The protection and management of Real Property Interests identified for acquisition will limit and/or prevent encroachments as follows: (i) limit development or use of the land that would be incompatible with the mission(s) of the Installation; (ii) preserve habitat on the land in a manner that is compatible with environmental requirements or which may eliminate or relieve environmental restrictions that could restrict, impede, or interfere with military training, testing, or operations on or near the Installation; (iii) maintaining or improving military installation resilience; or (iv) protect Clear Zone Areas from use or encroachment that is incompatible with the mission of the Installation.

4.2. Specifications for performance are contained in Article 8.

4.3. Due to the nature of the role of the Eligible Entity in this acquisition process, the Real Property Interest(s) that will be acquired and/or conveyed will be further described. The Eligible Entity will seek to limit encroachment upon the Installation through the acquisition of conservation easements. If a conservation easement is acquired, the Eligible Entity will arrange for conveyance of such interest to itself or a qualified entity pursuant to Section 8.6.3. Notwithstanding the foregoing, the Eligible Entity may designate that a different eligible entity pursuant to 10 U.S.C. § 2684a(b) hold the Real Property Interest(s) if the Eligible Entity chooses not to be the holder of the Real Property Interest(s), so long as the real estate instrument contains the necessary provisions that protect the Air Force and comply with 10 U.S.C. § 2684a. For example, if the restrictive easement is to be held by an eligible entity that is not a State or local government and included Air Force funding for the acquisition, the Air Force, pursuant to 10 U.S.C. § 2684a(d)(5), shall require that such recorded restrictive easement include a right to demand transfer of the interest to the United States through the Secretary of the Air Force or his or authorized representative. Any conveyance to the United States is subject to the Air Force funding contribution pursuant to this Agreement and will be the minimal interest necessary to accomplish the purposes of this Agreement.

ARTICLE 5 – COST SHARING

5.1. This Agreement is a cost-share agreement with a requirement that can include cash, cash contributions from other agencies and organizations, land owner donations, Eligible Entity donated real property, and/or agreed in-kind services performed by the Eligible Entity. As such, the Eligible Entity may solicit funds from third party sources to leverage the Air Force's contributions and support the purposes of this Agreement. All funds solicited and obtained by the Eligible Entity from any third party source outside the DOD (including non-DOD federal or state programs, donors and other non-governmental organizations) may be attributed to the Eligible Entity as part of its agreed upon share of costs for Real Property Interest(s) acquired under this Agreement.

5.2. The Eligible Entity's Acquisition Cost share shall be fifty percent (50%) and shall be: in cash, cash contributions from other agencies and organizations, and/or donated real property with a current fair market value as evidenced by and appraisal in compliance with general federal appraisal standards more accurately described in Article 8.4. If Eligible Entity proposes to also provide in-kind services, examples of in-kind services may include, but are not limited to: easement or other document drafting, other real estate transaction services, Baseline Documentation Reports, Environmental Baseline Site Assessments, legal services, or other natural resource-related services. However, in-kind services do not include services that the Eligible Entity may already be performing under a separate contract or other agreement for which the Eligible Entity is receiving payment by the United States for such services, or for services for which the Eligible Entity is already engaged as part of their organization activities for which costs are incurred regardless of Eligible Entity participation under this Agreement (e.g. employee salaries, professional licenses, rent, supplies, etc.).

5.3. The Air Force's share of Acquisition Costs shall be fifty percent (50%) and shall be in cash and/or transferred real property with a current fair market value as evidenced by an appraisal in compliance with general federal appraisal standards more accurately described in Article 8.4. If the Eligible Entity chooses to apply all Air Force contribution funds towards the Real Property Interest's purchase price, the Air Force is not obligated to request additional funds to contribute to related Allowable Transaction Costs and will expect the Eligible Entity to pay any outstanding related Allowable Transaction Costs.

5.4. Types of costs associated with this Agreement.

5.4.1. Acquisition of identified parcels, either fee simple or a lesser interest such as a conservation or restrictive use easement. As previously defined in Article 3, Acquisition Costs to acquire the subject Real Property Interest(s) include only the purchase price and the Allowable Transactions Costs. The acquisition sales price will be at or below fair market value as established by an appraisal in compliance with general federal appraisal standards more accurately described in Article 8.4.2.1. pursuant to 10 U.S.C. § 2684a(d)(4)(C) and (d)(7).

5.4.2. [NOT USED]

5.4.2.1. [NOT USED]

5.4.2.2. [NOT USED]

5.4.2.3. [NOT USED]

ARTICLE 6 – FUNDING

6.1. Expenditures by the Air Force under the Agreement will be subject to the availability of funds.

6.1.1. The Air Force will obligate funds and authorize payments or expenditures consistent with all normal limitations on the use of appropriated funds as may be applicable, e.g., period of availability (purpose, time (Bona Fide Needs Rule, if applicable), amount); definite and certain obligation; type of funds. No provision in this Agreement should be interpreted to require the Air Force to obligate funds and authorize payment or expenditure of funds in violation of the Anti-Deficiency Act, 31 U.S.C. § 1341, or other applicable federal law.

6.1.2. If funds are available, the Air Force will pay for the agreed upon share of Acquisition Costs and, if approved by the PM as provided herein, a contribution lump sum for Natural Resources Management, Monitoring, and Enforcement costs as provided in this Agreement. When DOD or Air Force funds are made available for the purposes of this Agreement, this Agreement, including any amendments, is the obligating document for such FY funds and may not be de-obligated without SAF/IEI or AFCEC/CI approval.

6.1.3. Additionally, the performance of the Air Force under this Agreement is contingent upon it being allocated annual funds by DOD under DOD's REPI Program. Such allocation will require an annual amendment to specify the Air Force's funds contribution for each fiscal year. Such an amendment shall not otherwise modify provisions of this Agreement.

6.2. Funding Limitation. The maximum funding limitation for the Air Force is the amount specifically obligated by this Agreement or by amendment to this Agreement. For FY23 and upon execution of this Agreement, Air Force is obligating THREE MILLION EIGHT HUNDRED AND SIXTY-EIGHT THOUSAND NINE HUNDRED DOLLARS (\$3,868,900.00) of OSD REPI Funds toward the purpose and scope of the Agreement. Additional funding that may become available in FY23 or in subsequent fiscal years will be obligated by amendments to this Agreement. Notwithstanding Section 11.2, the Air Force may unilaterally amend the Agreement to document this funding obligation. The Air Force will forward a copy of the amendment to the Eligible Entity upon execution by the Air Force.

6.3. Funding Allocation. Future funding allocations to the Installation for use by the Eligible Entity pursuant to this Agreement will be obligated by an amendment to this Agreement as provided herein.

6.4. The Eligible Entity acknowledges that it can make no binding commitment dependent on Air Force funds until funds are obligated against the Agreement and the Air Force has authorized expenditure of such funds for the specific Real Property Interest(s) to be acquired as evidenced by a NTP and which will be jointly completed by the Air Force through the PM and the Eligible Entity, which will specify the Allowable Transactions Costs and agreed purchase price. More than

one NTP may be prepared and agreed to between the Parties as needed depending upon the release and availability of funding and the progress of an acquisition. The Eligible Entity may engage landowners in negotiations to develop preliminary agreements in principle, but shall not enter a binding agreement for purchase and sale of such property interests using Air Force funds without first receiving: (i) concurrence of the Air Force; (ii) assurance that sufficient Air Force funds are available; and (iii) an Air Force NTP when Eligible Entity will be using Air Force funds for an acquisition.

6.5. All Air Force funds to be contributed through this Agreement shall be considered obligated upon signature of the authorized signatory through this Agreement, including amendments to the Agreement. Even though funds will be obligated, the Eligible Entity must follow the procedures provided in Section 6.4, and if applicable, Section 3.20, and receive Air Force concurrence and approval prior to receiving funds.

6.6. The Eligible Entity's obligations under the provisions of this Agreement are contingent upon Air Force funding. If for any reason the Air Force does not provide funds for the acquisition of a Real Property Interest(s) by the Eligible Entity in the vicinity of or ecologically related to the Installation, the Eligible Entity may elect in its sole discretion whether to proceed with such acquisition independent of the Air Force and the terms of this Agreement. The Eligible Entity will not be obligated to perform under this Agreement if, through no act, omission, or fault on its part and notwithstanding its reasonable best efforts to obtain the same, governmental funding, or private foundation grants committed to it for the purchase of any Real Property Interest(s) are withdrawn, frozen, or otherwise made unavailable to the Eligible Entity to carry out the obligations contemplated under this Agreement.

ARTICLE 7 – PAYMENT

7.1. Obligation and Payment. The Air Force will execute projects in accordance with all laws and regulations listed in Article 2. All funds transmitted must be used for the project and project purposes under this Agreement. Funds available for each future FY must be obligated by amendment to this Agreement no later than September 30 of the fiscal year in which the funds were made available. Funds obligated must be expended by the end of the fifth fiscal year in which the funds were obligated. For example, if \$200,000 was obligated April 20, 2017, such funds must be expended by September 30, 2022. If the funds are not expended, they must be returned to the Air Force, including any interest accrued. The Eligible Entity will submit a copy of each invoice to the TPM and PM at least twenty-one (21) days prior to any Air Force payment due.

7.2. Early Payments for Acquisition Costs.

7.2.1. The Eligible Entity may receive Early Payments as defined herein under this Agreement that are necessary to carry out the purposes of this Agreement. The Eligible Entity must request such funds by requesting a Phase I NTP as defined in 3.20 and in accordance with paragraph 8.4; and a Phase II NTP at least thirty (30) days prior to the date needed for closing on parcels in accordance with paragraph 8.4.2. The Eligible Entity will provide a copy of all such requests to the PM. The request for funds and issuance of a NTP will include the following supporting documentation: property identification (name) including where it is identified in

Attachment 1 of the Agreement or, if applicable, any amendments, estimated closing date, acreage, location/priority area, appraised value of Real Property Interest(s) or estimated value if still awaiting an appraisal, amount of Air Force funding requested, nature of interest being acquired, and specified benefit to mission. Such Early Payments must be limited to the minimum amount needed and be timed to be as close as is administratively feasible to the actual disbursements required in the performance of this Agreement.

7.2.2. For the purpose of this Agreement, Early Payments are treated differently than lump sum payments (see paragraph 7.3 for Lump Sum Payments). All such Early Payments shall be deposited in interest bearing and insured accounts unless the best reasonably available interest-bearing account would not be expected to earn interest in excess of \$500 per year on federal cash balances, or the depository would require an average or minimum balance so high that it would not be feasible within the expected federal and non-federal cash balances.

7.2.3. Interest earned on Early Payments valued over \$250 shall be remitted annually to Defense Finance Accounting Services (DFAS) through coordination with the Installation Resource Advisor/Funds Manager. After completion and/or closeout of effort against this Agreement, residual or unliquidated advance payment funds shall be coordinated for disposition.

7.2.4. The Early Payments provided to the Eligible Entity are to be used solely for the items of allowable Acquisition Costs incurred in the performance of this Agreement as set forth in this Agreement and in accordance with the NTPs.

7.2.5. The Eligible Entity agrees to minimize, to the extent possible, the time elapsing between the transfer of Early Payments and the use of those Early Payments by the Eligible Entity for approved purposes under this Agreement.

7.3. Lump Sum Payment: Natural Resources Management, Monitoring, and Enforcement or General Easement Monitoring and Enforcement.

7.3.1. Application of Lump Sum Payment. This Agreement addresses the use, development, preservation, protection, and/or restoration of real property in the vicinity of or ecologically related to the Installation. To that end and when determined appropriate by the PM, the Air Force may make a lump sum payment of an amount intended to cover Natural Resources Management, Monitoring, and Enforcement costs as defined and provided for herein or for general easement monitoring and enforcement to the Eligible Entity and permit the Eligible Entity to place the sum in an interest bearing account with the interest earned applied to the same purpose that the principal was authorized to fund (i.e., furthers the specific purpose of the principal) as long as the account exists, regardless of the duration of this Agreement.

7.3.2. Supporting Documentation peculiar to Lump Sum Payments. Prior to Air Force approval of a lump sum payment the EEPM must provide the PM the specific management objectives and management plan (and associated/projected milestone dates) expected to be covered by the lump sum payment as well as any specific limitations sought by the Parties as a result of these objectives. The provision of such documentation must be provided with a request for a Phase II NTP at least thirty (30) days prior to closing to provide sufficient time to review and determine

appropriateness of requested amount to accomplish the management objectives and management plan for the acquired Real Property Interest.

7.3.3. Final Disposition. Upon completion or closure of the effort for which the lump sum payment was established or if it is determined that continued management under this Agreement be impractical, any remaining unliquidated funding (to include interest) shall be coordinated with the authorized PM, for specific disposition instructions and/or remittance to DFAS. In the event that funds are remitted to DFAS, a copy of the transmittal letter stating the specific amount of remittance shall be sent to AFCEC.

7.4. Records. The Eligible Entity shall maintain adequate records to account for federal funds received, as well as cost share elements, and expenditures under this Agreement. Upon completion or termination, whichever occurs earlier, the Eligible Entity shall furnish to the PM a copy of the annual financial report. The Eligible Entity's relevant financial records are subject to examination or audit by the United States for a period not to exceed three (3) years after expiration of the term of this Agreement. The TPM and PM or designee shall have direct access to sufficient records and information of the Eligible Entity upon any request by the TPM or PM, to ensure full accountability for all funding under this Agreement. Upon ninety (90) days prior written notice, such audit, examination, or access shall be performed during business hours on business days and shall be subject to the security requirements of the audited party. The Eligible Entity shall have a minimum of sixty (60) and a maximum of ninety (90) days from the date of written notice to respond.

7.5. Fund Transfer Process by the Installation. The Installation shall not initiate the transfer of any funds to the Eligible Entity until a PM has issued a NTP and provide invoices and applicable documentation. Installation Resource Advisor/Funds Manager to provide description of the invoicing process and systems used for the transfer of funds for the individual real property transactions to the Eligible Entity pursuant to satisfying the required documentation as outlined in an NTP. Once funds are received from AFCEC or OSD, a Miscellaneous Obligation Reimbursable Document will be generated in the government financial system. When a willing seller has been identified, the Eligible Entity will request a Phase I and II NTP from AFCEC PM to initiate due diligence and acquisition. After the issuance of the NTP, the Eligible Entity must provide invoices to the TPM, which are also sent to the PM for review. Following PM review and concurrence, the Installation will transfer funds to the Eligible Entity. The actual fund transfer remains subject to Section 6.1.

7.6. Cost and Expense Verification Procedures. For any payments requested for items not already listed in Attachments 3 or 4, the Eligible Entity shall provide a detailed description of the activities for which the Eligible Entity is requesting payment to the satisfaction of the PM prior to approval of such request for payment..

ARTICLE 8 – RESPONSIBILITIES, OBLIGATIONS, AND DELIVERABLES

8.1. Introduction.

8.1.1. The Installation has determined that it is in the best interest of the Air Force to take steps necessary to implement applicable portions of the Installation's Encroachment Management Plan for the protection of lands and other natural resources to avoid or minimize current or anticipated adverse impacts to Installation's military mission based on the following:

8.1.1.1. The development of lands in the vicinity of Installation for incompatible purposes will result in conflicts and land uses adversely impacting necessary military activities. Preserving lands and natural resources near Installation will lessen land-use restrictions on military lands, missions, and programs; and/or

8.1.1.2. A significant and necessary element for minimizing restrictions on military lands, missions, and programs is the limiting of or planned management of incompatible development of properties adjacent to or in the vicinity of or ecologically related to Installation. Management of such development can be achieved by acquiring permanent easements or other land use controls that restrict development of open lands and/or provide for conservation of natural resources adjacent to or in the vicinity of or ecologically related to Installation. These land use actions will restrict development of private lands but allow for continued private ownership and may permit mission compatible uses such as, but not limited to, agricultural uses, ranching, utility infrastructure, passive outdoor low intensity recreation, and at a minimum will implement Air Installation Compatible Use Zone required land-use restrictions where published.

8.1.2. The Eligible Entity certifies and represents that it is a political subdivision of the State of Florida, organized under the laws of the State and authorized to enter into an agreement in accordance with 10 U.S.C. § 2684a(b)(1). The Eligible Entity also certifies and assures that any eligible entity proposed and designated to be the holder of a Real Property Interest under this Agreement, is a eligible entity pursuant to 10 U.S.C. 2684a(b).

8.1.3. The Eligible Entity's primary mission is to acquire conservation easement to preserve working agricultural lands. The Eligible Entity is committed to working with Installation to preserve lands and natural resources and/or restrict incompatible land uses near Installation for the benefit of the residents of surrounding communities and the State of Florida and to avoid or minimize the potential for adverse impacts to Installation's military mission.

8.1.4. The Eligible Entity has the proven expertise to encumber private lands with permanent easements, and to work collaboratively with private landowners and public agencies to develop land use plans that provide for land uses that are consistent with such easements and the Installation's military mission.

8.2. Background.

8.2.1. Uses of lands adjacent to, in the vicinity of, or ecologically related to Installation and other military installations have resulted in a threat of curtailment of significant training functions or other mission activities. The scope of this Agreement allows for the acquisition of Real Property Interests and/or water rights to alleviate such threats.

8.2.2. Many promising concepts and strategies for controlling and/or management development have been developed by the Department of the Air Force, private conservation organizations, and local governments and States. They include the purchase of permanent **conservation** easements restricting inappropriate land uses, providing for compatible open space land uses, and engaging local communities and/or regulators or other such public agencies in land use planning efforts. Any funding of these efforts is, of course, subject to the availability of funding.

8.2.3. Successful development of the Installation Encroachment Management Plan is dependent on:

8.2.3.1. Identification of real estate/lands for protection;

8.2.3.2. Acquisition by an Eligible Entity, through a voluntary purchase or donation by a landowner, of permanent easements or other permanent land use restrictions limiting incompatible land uses in the vicinity of an installation;

8.2.3.3. If necessary, acquisition of property by fee simple purchase (ownership to remain with Eligible Entity, not United States);

8.2.3.4. Engagement of local communities, landowners, and public agencies in the identification and promotion of compatible land uses on protected properties.

8.2.3.5. Coordination among Installation and Eligible Entity, as well as alignment of effort and program tracking.

8.2.4. If the Eligible Entity, PM and TPM jointly identify other Real Property Interest(s) that would meet the purposes and objectives of this Agreement, the TPM agrees, after addition and approval of those Real Property Interest(s) to the Installation Encroachment Management Plan and by amendment of this Agreement, to take necessary steps to have the Eligible Entity acquire an agreed upon Real Property Interest(s) in accordance with the procedures set forth in this Agreement.

8.3. Objectives.

8.3.1. To support and sustain the military mission at the Installation through elimination or reduction of incompatible land uses on properties adjacent to Installation. This Agreement's basic purpose is avoiding encroachment on training lands, buffer/safety zone(s) for flights or launches and potential land use conflicts through real estate transactions on tracts in the vicinity of Installation. The Agreement will produce lasting collaborations between the Air Force and the surrounding community and help mission requirements at the Installation. *[Note: if one of installation's objectives or purposes is to alleviate Environmental restrictions for its on-base activities pursuant to 10 U.S.C. § 2684a(2), this paragraph will need to be further modified. AFCEC and SAF/GCN-SA will assist.]*

8.3.2. To conserve, or impose restrictions on real property near the Installation for the purposes of continued use as agricultural production, ranching, grazing, and habitat preservation or to restrict further residential, commercial development this will be accomplished by encumbering, private property in the vicinity of Installation with permanent easements or similar permanent land use restrictions to avoid incompatible development of high priority land parcels.

8.4. Eligible Entity Responsibilities.

8.4.1. After approval from or coordination with the PM, and if required under the circumstances or requested by the Eligible Entity, issuance of a Phase I NTP, the Eligible Entity may establish contact with the owners of parcels depicted in Attachment 1 within the Area of Interest of this Agreement, or within agreed amendments if applicable. The Eligible Entity shall work with the PM and the TPM to set priorities and develop a strategy that is appropriate for the long-term goal of meeting the purpose of this Agreement, and develop agreed schedules or project milestones for each acquisition and closing. Priorities may be re-evaluated upon development of other compelling relevant information. Each acquisition or other 10 U.S.C. § 2684a authorized transaction must be supported by concurrence of the TPM and PM to ensure that the terms support the military mission while contributing to the identified objectives. The acquisition strategy shall be for Eligible Entity to acquire parcels depicted in Attachment 1 and in the Area of Interest in this Agreement or later identified in an amendment to the Agreement, in fee simple or a lesser interest, such as an easement, or purchase of development rights.

8.4.2. If the Eligible Entity, the Air Force as provided in Section 8.4.1, and any interested parties reach an agreement in principle for the purchase of a Real Property Interest, the Eligible Entity may elect to enter into an option agreement or contingent purchase agreement with the seller of the Real Property Interest, which will set forth a period of time during which the Eligible Entity will perform due diligence prior to making a binding commitment (such as by exercising the option or waiving contingencies) to acquire the Real Property Interest. Any funding by the Air Force will be subject to the agreed Acquisition Costs as defined herein and provided for through the issuance of a Phase I NTP, which will not authorize a payment to owners in an option or contingent purchase and sale agreement unless such payment is applied to the purchase price that meets the fair market value requirement provided in 10 U.S.C. § 2684a(d)(4)(C) at the closing. The Eligible Entity's due diligence prior to final negotiations and making a binding commitment will include, at a minimum:

8.4.2.1. Appraisal. Eligible Entity must obtain an appraisal of the interest being acquired to establish Fair Market Value of the Real Property Interest(s). A copy of the appraisal will be provided to the Air Force as soon as it is available so the Air Force can accomplish its review of the appraisal.

8.4.2.1.1. An appraisal will serve as the basis for determining the Acquisition Costs of the Real Property Interest(s) being funded by this Agreement. Therefore, and by way of example, if the Air Force interest will be an easement and the interest acquired by the Eligible Entity is a fee interest, the appraisal must include both the fair market value of the fee interest and the easement interest. No specified amount of funds beyond the cost of the appraisal

may be promised or expended before such an appraisal is completed and reviewed by a qualified federal government official, when required.

8.4.2.1.2. The Air Force may accept an appraisal prepared or adopted by a non-federal entity as satisfying the applicable requirements of Section 301 of the Uniform Relocation Assistance and Real Property Acquisition Policies Act of 1970 (42 U.S.C. § 4651) and 40 U.S.C. § 3111 if the Air Force determines the appraisal or title documents substantially comply with these requirements.

8.4.2.1.3. Appraisals supporting acquisition of the Real Property Interest(s) must also meet the Uniform Appraisal Standards for Federal Land Acquisitions (the “**Yellow Book**”). Should the cost of obtaining a Yellow Book appraisal exceed the cost of a standard appraisal, the Air Force agrees to pay the incremental increase. Notwithstanding this provision, if the application of the Yellow Book standards affect the ability to calculate fair market value of a property interest due to any special or unique circumstances, the Air Force may accept an appraisal as per Section 8.4.2.1.2. Any such deviation from the Yellow Book must be coordinated through the TPM and PM and approved by the Air Force.

8.4.2.1.4. The date of the Appraisal must be within twelve (12) months from the date of the Closing between the landowner and the Eligible Entity. If and when a Real Property Interest is conveyed to the United States in a later transaction/closing, not including when United States may exercise its right to transfer pursuant to this Agreement at some future date as provided in the recorded Real Property Interest of the initial acquisition, the Appraisal must be within twelve (12) months of that closing/transfer to the United States.

8.4.2.2. Easements or Other Deeds (“Deeds”). Provide the Air Force, through the PM, the proposed easements or other deeds (e.g. quitclaim deed, warranty deed, if transfers or exchanges of property are contemplated as provided in 10 U.S.C. § 2684a(d)(4)(E)(iii) or 10 USC 2684a(d)(4)(B)), for Air Force review at least forty-five (45) days before closing to determine compliance with the purposes of this Agreement, compliance with applicable laws, and that such documents would adequately protect rights of the United States.

8.4.2.3. Environmental Due Diligence. Obtain an environmental baseline site assessment (“**ESA**”) that complies with the requirements of 42 U.S.C. § 9601(35)(B)(i) and uses methodologies consistent with the latest American Society for Testing and Materials (ASTM) Standard E-1527 or some lesser documented environmental assessment, provided Eligible Entity and the Air Force agree that a more thorough level of due diligence is not necessary. Based on this ESA, the Eligible Entity and Installation will determine whether additional field investigations of soil, sediment, surface water, and other environmental media are warranted.

8.4.2.4. Survey. Unless otherwise agreed by the PM, in writing, Eligible Entity must obtain a boundary survey of the property interest being acquired. The survey shall determine the exact acreage and location of the parcels and identify and locate all existing encroachments, easements, and any other encumbrances affecting the parcels. The survey shall be sufficient to enable title insurers to delete all standard boundary exceptions to coverage under the title policy relating to surveys.

8.4.2.5. Title. Eligible Entity must obtain a title search of the property to determine any possible flaws in title that require correction by the owner prior to acquiring the property interest. Title shall comply with the United States Department of Justice Title Standards and, when the United States is taking a real property interest, the Eligible Entity shall provide sufficiency of title review and letter acceptable to the Air Force. Unless otherwise agreed, when a Real Property Interest(s) is conveyed to the United States upon request by the Secretary of the Air Force or his or her authorized delegate, in accordance with the Regulations of the Attorney General Governing the Review and Approval of Title for Federal Land Acquisitions, a title insurance policy having the United States of America as a named insured will use form ALTA U.S. Policy 9-28-91 (Revised 12-3-12) for the interest(s) conveyed to the United States.

8.4.2.6. The Eligible Entity conducts the initial review of all due diligence materials described in this Section 8.4 and ensures the Real Property Interest is accurately reflected in such documents and shall provide the Air Force with all documents as they become available for Air Force review. Such documentation will be provided to the Air Force, through the PM, by the Eligible Entity at least thirty (30) days prior to issuance of a Phase II NTP, unless otherwise agreed by the PM. Notwithstanding the foregoing, the Deeds will be delivered to the Air Force for review and approval, as provided in Section 8.4.2.2.

8.4.3. Once due diligence is completed and Eligible Entity is satisfied: (i) that the acquisition can occur at or below the appraised Fair Market Value, (ii) that no environmental hazards requiring remediation have been discovered by an environmental assessment on the site, (iii) that from the title due diligence there are no encroachments or other issues that must be cleared in order to obtain title insurance, and (iv) the applicable National Environmental Policy Act (NEPA) (42 U.S.C. § 4321 et. seq.) requirements have been met, the Eligible Entity will confer with the PM and TPM to develop a final negotiation strategy and establish the agreed total Acquisition Costs for purchase of the subject Real Property Interest(s).

8.4.4. When the Eligible Entity and the owner agree on a price at or below the Fair Market Value of the Real Property Interest(s) to be acquired, the Eligible Entity shall invoice the Air Force and request a Phase II NTP. The invoice shall indicate all costs that were or will be incurred by Eligible Entity in execution of the transaction and any matching funds or agreed in-kind services provided by the Eligible Entity, including third-party funding contributions provided to the Eligible Entity for the transaction. After agreeing to the final share of Acquisition Costs and, if applicable and approved by the PM, the Natural Resources Management, Monitoring and Enforcement costs as defined herein or general easement management and enforcement costs for a subject Real Property Interest(s), and concurrence by the PM and TPM with the final terms of the purchase and sale agreement or other binding commitment, the PM and TPM, to the extent of funding is available, will give Eligible Entity a Phase II NTP documenting the agreed and authorized total Acquisition Costs to further negotiate and enter into such final commitment to purchase the Real Property Interest. The concurrence by the PM and TPM and issuance of a Phase II NTP will be subject to the Eligible Entity accepting the following, otherwise the PM and TPM will decline to participate in the transaction:

8.4.4.1. The amount contributed to the sales price by the Air Force for any Real Property Interest(s) conveyed to the United States at closing or to be conveyed at some future date upon the demand by the United States through the Secretary of the Air Force or his or authorized representative, shall not exceed the appraised fair market value of that interest as per 10 U.S.C. § 2684a(d)(4)(c). That value will be based upon the appraised value at the time of the conveyance, or at the time the United States is given the right to demand conveyance in the language of the recorded Real Property Interest(s).

8.4.4.2. If the Air Force determines a Real Property Interest will not be immediately conveyed, the Eligible Entity will ensure the recorded Real Property Interest will include the necessary clauses providing the Secretary of the Air Force, at his or her option and through an authorized delegate, the right to demand transfer of the subject property to the United States should the subject property be used for a purpose inconsistent with the terms of the recorded Real Property Interest(s).

8.4.4.3. The final purchase and sale contract shall include a condition that closing is subject to the property being in suitable condition for transfer and the title being clear of any defects.

8.4.5. If the above conditions are satisfied and the PM and TPM agree to participate in the transaction and issue a Phase II NTP, the Eligible Entity will be authorized to indicate to the owner the Air Force's contribution of available funding, up to the agreed-upon share of Acquisition Costs, if necessary to demonstrate good faith.

8.4.6. Any parcel either encumbered through an easement, other real property restriction, or purchased in fee simple pursuant to this Agreement shall be monitored and enforced for compliance with such restrictions by Eligible Entity for the purposes set forth in this Agreement and according to the terms of the real property documents, subject to the ability of the Eligible Entity to transfer the Real Property Interest(s) to an approved transferee under Article 8.6.3, in which case such monitoring and enforcement obligation shall be assigned to and assumed by the approved transferee by an instrument acceptable to the Air Force. The Air Force will not be responsible for monitoring of any property, or interest therein, acquired under this Agreement for compliance with the easement or other real property restrictions, but will be given the right to enforce them in the event such action by the Air Force becomes necessary. Eligible Entity's obligation under this paragraph shall survive termination of this Agreement.

8.4.7. The Eligible Entity shall ensure the immediate recording in the county land records of any Real Property Interest(s) acquired by it and/or conveyed to the United States. The Eligible Entity will obtain a derivation of title clause wherever customary or required by statute.

8.5. Eligible Entity Deliverables.

8.5.1. Eligible Entity will provide annual reports of the progress made toward the acquisition of the Real Property Interest(s), including status of specific responsibilities, objectives, and deliverables, shall be submitted to AFCEC in coordination with the Installation by the established due date after the close of each fiscal year. The report shall provide information on

how funds have been expended during the reporting period and include information that the Installation needs to properly promote and manage the project. Such information should include a map with the parcels acquired or proposed for acquisition under this Agreement and a table that lists: the acquisition name (or landowner's name), the tax identification number, nature of realty interest acquired, acreage, costs, source of funds, and land uses (current or intended).

8.5.2. Eligible Entity will prepare any transactional documents developed to carry out the tasks performed under this Agreement. Such documents include, but are not limited to, contracts for purchase and sale, inspections or investigations, appraisals, title searches or insurance, deeds, surveys, and final copies of all documents after they have been recorded. These shall be provided to both the PM and the TPM, within thirty (30) days of closing.

8.5.3. If applicable, the Eligible Entity will prepare Baseline Documentation Reports on all properties protected through this Agreement. These reports should conform to guidelines as established by the Land Trust Alliance (LTA) Standards and Practices and shall be provided to both the PM and the TPM.

8.5.4. Eligible Entity will prepare annual monitoring reports on all properties protected through this Agreement. Said reports should conform to standards as established by the LTA. These reports shall be provided to both the PM and the TPM, and this obligation may be assigned to and assumed by an approved transferee, where such transfer is undertaken in accordance with Article 8.6.3, and by an instrument acceptable to the Air Force.

8.6. Other Conditions.

8.6.1. Eligible Entity shall not enter non-federal real property to collect information regarding the property unless the owner has: (i) consented to the entry; (ii) been provided reasonable notice of the entry; and (iii) been notified that any raw data collected from the property must be made available at no cost, if requested by the landowner.

8.6.2. Title to the Real Property Interest(s) acquired, whether fee simple, easement, or other land use restriction, may be held by Eligible Entity subject to the Air Force's right to demand transfer under 10 U.S.C. § 2684a(d)(5) of that portion of the Real Property Interest(s) necessary to ensure the property is developed and used consistently with the purposes of this Agreement and 10 U.S.C. § 2684a. Such right shall be explicitly stated in the recorded Real Property Interest(s), and this obligation shall be assigned to and assumed by an approved transferee to which an acquired Real Property Interest(s) is transferred in accordance with Section 8.6.3, and by an instrument acceptable to the Air Force.

8.6.3. No provision of this Agreement shall preclude Eligible Entity from designating that another eligible entity hold the Real Property Interest acquired pursuant to this Agreement, or from subsequently transferring an acquired Real Property Interest any time after such acquisition to another eligible entity described in 10 U.S.C. § 2684a(b) (such as, state agencies, political subdivisions and private conservation organizations) for purposes of this Agreement. However, if Eligible Entity or another eligible entity so proposes to subsequently transfer that interest, it shall first notify the Air Force in which case the Air Force will have the following options:

8.6.3.1. Approve of the transfer subject to Eligible Entity's commitment to transfer the interest subject to the Air Force's rights under 10 U.S.C. § 2684a(d)(5) and recordation of the Real Property Interest(s); or

8.6.3.2. Exercise its rights under 10 U.S.C. § 2684(a)(d)(5) and the recorded Real Property Interest(s) and direct Eligible Entity to convey to the United States (through the Air Force) a Real Property Interest sufficient to ensure that the property is not used or developed for purposes inconsistent with the purposes of the Agreement; or

8.6.3.3. Direct Eligible Entity or other eligible entity to transfer to an eligible entity a Real Property Interest(s) sufficient to ensure that the property is not used or developed for purposes inconsistent with the Agreement to another entity or organization and ensures the recorded Real Property Interest(s) retains Air Force's right to demand transfer under 10 U.S.C. § 2684a(d)(5).

8.6.4. In the event the Secretary of the Air Force requires that Real Property Interest(s) be transferred to the United States, the eligible entity that holds the Real Property Interest(s) will do so and will be reimbursed for only costs incidental to the transfer (recording fees, certified copies, etc.).

8.6.5. Whenever the terms of this Agreement provide for coordination, concurrence, or approval by the Air Force, it will not be unreasonably withheld or conditioned. Any written request for approval will be considered and acted upon by the Air Force or its representative in a timely manner.

ARTICLE 9 – DISPOSITION OF PROPERTY

9.1. If a Real Property Interest acquired under this Agreement is no longer needed to meet the purposes and goals of the Eligible Entity (or approved transferee), prior to terminating or disposing of the Real Property Interest, the Eligible Entity (or approved transferee) shall obtain disposition instructions from the Air Force.

ARTICLE 10 – GENERAL PROVISIONS

10.1. Successors and Assigns. This Agreement may not be assigned by a party without the express written consent of the Parties. All covenants made under this Agreement shall bind and inure to the benefit of all successors and assigns of the Parties whether or not expressly assumed or acknowledged by such successors or assigns.

10.2. Execution. This Agreement is executed based upon a duly authorized representative of all the Parties signing this Agreement. This Agreement may be executed in several counterparts, each of which shall be deemed an original.

10.3. Other Reports, Access, Retention and Examination of Records. In addition to financial or other reports required by this Agreement, the Air Force may require the Eligible Entity to prepare

additional reports or provide additional information relating to this Agreement. The Eligible Entity agrees to deliver these reports or information within a reasonable time of request and with the detail reasonably required. Additionally, the Eligible Entity shall afford, with thirty (30) days written notice and during normal business hours (and subject to the Eligible Entity's standard security requirements), any authorized representative of the Air Force, OSD, or the Comptroller General access to, and the right to examine, all records, books, papers pertinent to this Agreement, including but not limited to financial records, statistical records, supporting documents, and all other documents and/or records or microfilm copies pertinent to this Agreement (the "Records"). Financial records, supporting documents, statistical records, and all other records or microfilm copies pertinent to this Agreement shall be retained for a period of three (3) years from the date of the Closing of the transaction using the funds.

10.4. Government Furnished Equipment. No Government Furnished Property, Equipment, and/or Material will be provided unless negotiated and specifically added to this Agreement.

10.5. Entire Agreement. This Agreement inclusive of all attachments constitutes the entire agreement between the parties concerning the scope and subject matter hereof and supersedes any prior understandings, negotiations, discussions, written or oral, relative to said scope and subject matter.

10.6. Agreement Administration/Amendments. Amendments or modifications to this Agreement shall follow these procedures: The party who wishes to amend this Agreement shall, upon reasonable notice of the proposed amendment to the other parties, confer in good faith with the other parties to determine the desirability of the proposed amendment. The Agreement can only be amended by the mutual consent of the Parties, and such amendments shall not be effective until a written amendment is signed by both Agreement signatories, or their authorized successors.

10.7. Waiver of Rights. Waiver of any requirement contained in this Agreement shall be by mutual agreement of the parties hereto. All waivers shall be reduced to writing and a copy of the waiver shall be provided to each party. Failure to insist upon strict performance of any of the terms and conditions hereof, or failure or delay to exercise any rights provided herein or by law, shall not be deemed a waiver of any rights of any party hereto.

10.8. Severability. If any clause, provision or section of this Agreement shall be held illegal or invalid by any court, the invalidity of such clause, provision or section shall not affect any of the remaining clauses, provisions or sections herein and this Agreement shall be construed and enforced as if such illegal or invalid clause, provision or section had not been contained herein.

10.9. Liability and Indemnity. Nothing in this Agreement shall be construed as an indemnification by one Party of the other for liabilities of a Party or third persons for property loss or damage or death or personal injury arising out of, or during the performance of, this Agreement, or arising from any other action that may arise as a result of this Agreement. Any claims or any liabilities, or claims for property loss or damage or for death or personal injury by a Party or its agents, employees, contractors, or assigns, or by third persons, arising out of, or during the performance of, this Agreement shall be determined according to applicable law.

10.10. National Policy Requirements and similar provisions. The Eligible Entity agrees that no person shall be denied benefits or otherwise be subjected to discrimination in connection with, performance under this Agreement, on the grounds of race, religion, color, national origin, sex, or handicap. By signing this Agreement, the Eligible Entity assures that it will comply with applicable provisions of the following National Policy Requirements:

10.10.1. Executive Order 11246, Employment discrimination and equal opportunity (41 CFR, part 60).

10.10.2. Title VI of the Civil Rights Act of 1964 (42 U.S.C. § 2000d, et seq.), as implemented by DOD regulations at 32 CFR part 195.

10.10.3. Age Discrimination Act of 1975 (42 U.S.C. § 6101, et seq.), as implemented by Department of Health and Human Services regulations at 45 CFR part 90.

10.10.4. Section 504 of the Rehabilitation Act of 1973 (29 U.S.C. § 794), as implemented by Department of Justice regulations at 28 CFR part 41 and DOD regulations at 32 CFR part 56.

10.10.5. Clean Air Act (42 U.S.C. § 7401, et. Seq.) and Clean Water Act (33 U.S.C. § 1251, et. seq.), as implemented by Executive Order 11783 [3 CFR, 1971-1075 Comp., p. 799] and Environmental Protection Agency rules at 33 C.F.R §§ 320-338, 40 C.F.R. §§ 100-135, 400-424, 425-503, as may be applicable.

10.10.6. National Environmental Policy Act (NEPA, at 42 U.S.C. § 4231, et. seq.). Before closing, the TPM will ensure the Air Force environmental impact analysis process (EIAP) pursuant to 32 CFR Part 989 is accomplished and, at minimum, reported on an Air Force Form 813 with the applicable categorical exclusion, as may be necessary, if no changes to the Real Property Interests are anticipated or intended by the Eligible Entity, and have such documentation reviewed by TPM's servicing legal advisor on such matters. The Eligible Entity agrees to take no action that will have an adverse environmental impact (e.g., physical disturbance of a site such as breaking of ground) until the TPM provides written notification of compliance with the applicable environmental analysis process.

10.10.7. National Flood Insurance Act of 1968 and Flood Disaster Protection Act of 1973 (42 U.S.C. § 4001, et. seq.).

10.10.8. Lobbying. The Eligible Entity agrees that it will not expend any funds appropriated by Congress to pay any person for influencing or attempting to influence an officer or employee of any agency, or a member of Congress in connection with any of the following covered federal actions: the awarding of any federal contract; the making of any federal grant; the making of any federal loan; the entering into of any cooperative agreement; and, the extension, continuation, renewal, amendment, or modification of any federal contract, grant, loan, or cooperative agreement.

10.10.9. Officials Not To Benefit. No member of or delegate to Congress, or resident commissioner, shall be admitted to any share any part of this Agreement or to any benefit arising from it, in accordance with 41 U.S.C. § 22.

10.10.10. Trafficking Victims Protection Act of 2000, as amended (TVPA) (22 U.S.C. § 7104(g)). Section 106(g) states: “any grant, contract or cooperative agreement provided or entered into by a federal department or agency under which funds are to be provided to a private entity, in whole or in part, shall include a condition which authorizes the department or agency, to terminate the grant, contract or cooperative agreement, without penalty, if the grantee or any sub-grantee, or the contractor or subcontractor (i) engages in severe forms of trafficking in persons or has procured a commercial sex act during the period of time that the grant, contract or cooperative agreement is in effect, or (ii) uses forced labor in the performance of the grant, contract, or cooperative agreement.”

10.10.11. Certifications. By signing this Agreement, the Eligible Entity endorses that the following certifications have been provided: Appendix A to 32 CFR Part 25 regarding debarment, suspension, and other responsibility matters. The above certifications do not apply to transactions in Real Property Interest(s). They apply only to any other contracts written as a result of this Agreement, which are funded with federal funds obligated under this Agreement.

10.11. Notices. Any notice, transmittal, approval, request, authorization, designation, or other official communication required or desired under this Agreement shall be made in writing and shall be delivered by hand, or by recognized courier, or by the U.S. Postal Service to the other Party at the address and telephone number set forth in Attachment 2, or at another address that may be later designated by that Party.

For (STATE) or Eligible Entity (Conservation/Foundation)

FLORIDA DEPARTMENT OF AGRICULTURE AND CONSUMER
SERVICES
FLORIDA FOREST SERVICE
3125 CONNER BOULEVARD
TALLAHASSEE, FLORIDA 32399-1650
850-681-5828

For the Air Force Center for Engineering

(FedEX or UPS)
AIR FORCE CIVIL ENGINEER CENTER
ATTENTION: AFCEC/CIUB – WILLIAM CHAVEZ
3515 SOUTH GENERAL MCMULLEN, STE 8009 DOOR 2
SAN ANTONIO, TX 78226-1710

OR

(US Postal Service)
AIR FORCE CIVIL ENGINEER CENTER
ATTENTION: AFCEC/CIUB – WILLIAM CHAVEZ

2261 HUGHES AVE, STE 155
SAN ANTONIO, TX 78236-9853

Air Force Local Representative:

AVON PARK AIR FORCE RANGE
ATTENTION: CHARLES E. MACLAUGHLIN
29 SOUTH BLVD
AVON PARK AFR, FL 33825
PHONE 813-857-7109

10.12. Conflict of Interest. The Eligible Entity shall ensure that its employees are prohibited from using their positions for a purpose that is, or gives the appearance of being, motivated by a desire for private gain for themselves or others.

ARTICLE 11 – TERM OF THE AGREEMENT, SUSPENSION, & TERMINATION

11.1. Term of the Agreement. The term of this Agreement shall commence upon the effective date of this Agreement and continue for five (5) years or sixty (60) months, or upon the cancellation of funds obligated herein, including funds obligated pursuant to amendments to this Agreement, or upon mutual agreement as to the completion of the purposes for which this Agreement was made. However, the following provisions shall survive expiration or earlier termination of this Agreement: Sections 5.4.2, 5.4.2.3, 7.1, 7.3.1, 7.3.3, 7.5, 8.4.6, 8.6.3, 8.6.4, 10.1, 10.3, 10.9., and Article 9.

11.1.1. Either party, upon one hundred eighty (180) days notice to the other signatories to this Agreement, may terminate this Agreement. As of the date of termination all funds, provided by the Air Force and not expended, shall be returned to the Air Force as provided by applicable law.

11.1.2. This Agreement can be extended if amended (see Sections 4.1, 6.2, 8.4.7, and 10.6).

11.2. Amendments. This Agreement can be amended by the mutual consent of the Parties. All amendments shall be executed in writing and signed bilaterally by each party to this Agreement.

11.3. Change of Circumstances. Each party shall promptly notify the other party of any legal impediment, change of circumstances, pending litigation, or any other event or condition that may adversely affect the party's ability to carry out any of its obligations under this Agreement.

11.4. Force Majeure. Neither party shall be in breach of this Agreement for a failure of performance caused by any event beyond its reasonable control and not caused by the fault or negligence of that party. In the event such a force majeure event occurs, the party unable to perform shall promptly notify the other party and shall in good faith maintain such partial performance as is reasonably possible and shall resume full performance as soon as is reasonably possible.

"ELIGIBLE ENTITY"

FLORIDA DEPARTMENT OF
AGRICULTURE AND CONSUMER
SERVICES

BY: [Signature]
NAME: CASEY DRAKE
AS ITS: ASSISTANT DIRECTOR, DIVISION
OF ADMINISTRATION

ACKNOWLEDGMENT

STATE OF FLORIDA §
COUNTY OF LEON §

I HEREBY CERTIFY that on this day, before me, an officer duly authorized in the State aforesaid and in the County aforesaid to take acknowledgments, appeared by means of ☒ physical presence or ☐ online notarization, Casey Drake, as Assistant Director (or designee), Division of Administration, Florida Department of Agriculture and Consumer Services, who is personally known to me and executed the foregoing instrument and acknowledged before me that he executed the same for the purposes therein expressed.

WITNESS my hand and official seal in the County and State last aforesaid this 2 day of December, 2022.

(NOTARY PUBLIC SEAL)



Channcen B. Bell
Notary Public

Channcen B. Bell
(Printed, Typed or Stamped Name of
Notary Public)

Commission No.: HH 18 00 76

My Commission Expires: September 28, 2025

"AIR FORCE"

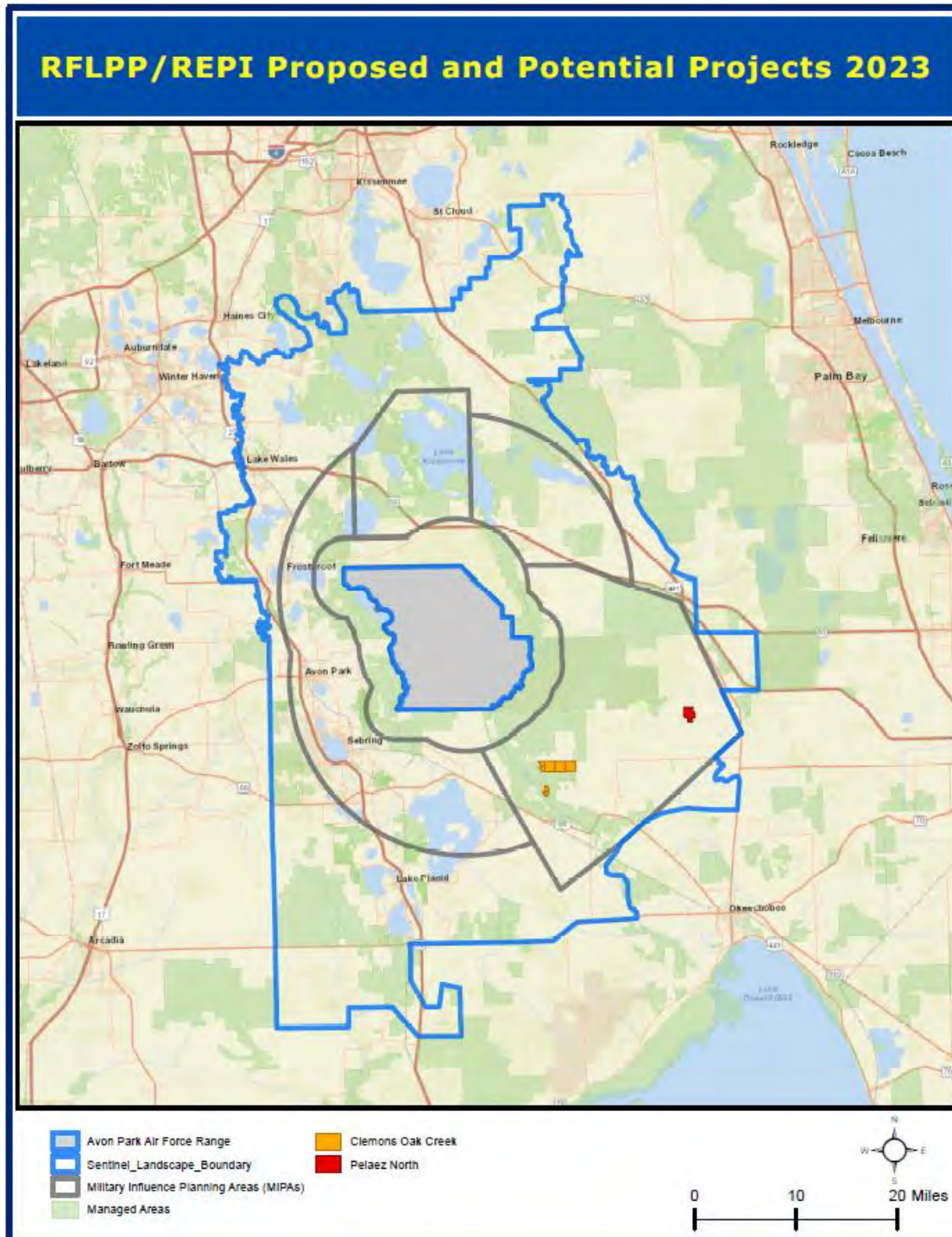
THE UNITED STATES OF AMERICA, acting
by and through **THE SECRETARY OF THE AIR
FORCE**

By: **DOMM.JEFFREY** Digitally signed by
DOMM.JEFFREY.P.1146536189
Date: 2023.01.04 12:26:17
-06'00'

JEFFREY P. DOMM, SES
Director, Installations Directorate

Date: _____

ATTACHMENT 1 – MAPS
PROJECT AREA OF INTEREST



ATTACHMENT 2 – PROGRAM MANAGEMENT

Eligible Entity Program Manager (EPPM): Keith Rowell, Land Programs Administrator, The Conner Building, 3125 Conner Boulevard, Tallahassee, Florida 32399-1650. 850-681-5818, keith.rowell@fdacs.gov.

Installation Resource Advisor/Funds Manager: Kenny Matthews, Resource Advisor, 598 RANS/RMD, 8707 N. Golf Course St. MacDill AFB, FL 33608
Project Manager (PM): William Chavez, REPI Project Manager, 3515 S. Gen McMullen, Dr.2, San Antonio, TX 78226-2018, william.chavez.4@us.af.mil

Technical Project Manager (TPM): Charles E. MacLaughlin, Range Operations Officer, 598 RANS/RMD, 29 South Blvd, Avon Park AFR, FL 33825, 813-857-7109, charles.maclaughlin.1@us.af.mil

ATTACHMENT 3 – BASIC FORM OF NOTICE TO PROCEED
Phase I, Planning and Due Diligence

This action is in accordance with paragraph _____ of the Cooperative Agreement or Encroachment Management Agreement dated _____. Funds should be requested prior to any expenditures for which Air Force funding will be used. Reimbursement, while not best method of providing funding, may, under exceptional circumstances be requested in accordance with the terms of the Encroachment Management Agreement. Air Force resource management will not reimburse anything not listed on an NTP.

(Partner Name), this notice to proceed authorizes you to proceed with due diligence on:
List Parcel Name(s)

Good Faith Estimated Costs: Listed by each part of due diligence

Due diligence	Total Cost	Partner Share	AF Share
Appraisal			
Land surveys			
Environmental surveys/assessments			
Title searches			
Title insurance			
Escrow agent fees and expenses			
Real estate agent fees			
Recording fees			
Water rights research			
Other settlement statement items not listed here and that are normally paid by buyer			
Legal fees			
Fees for other professional services			
It does not include: any costs for activities for which either party already incurs in their regular course of business (e.g. employee salaries, rents, professional licenses, rent for offices, supplies, etc.)			
Total			

Point of contact for additional information is the undersigned Base POC at telephone (XXX) XXX-XXXX.

Technical Project Manager (Base POC):

AFCEC Project Manager:

Signature: _____

Signature: _____

Printed Name: _____

Printed Name: _____

ATTACHMENT 4 – BASIC FORM OF NOTICE TO PROCEED
Phase II, Acquisition

This action is in accordance with paragraph _____ of the Cooperative Agreement or Encroachment Management Agreement dated _____. Funds should be requested prior to any expenditures for which Air Force funding will be used. Reimbursement, while not best method of providing funding, may, under exceptional circumstances, be requested in accordance with the terms of the Encroachment Management Agreement. Air Force resource management will not reimburse anything not listed on an NTP.

(Partner Name), this notice to proceed authorizes (Partner Name) to proceed with closing on:
List Parcel Name(s)

All due diligence has been reviewed and approved by AFCEC and SAF/GCN including: draft easement, draft title commitment, environmental baseline, AF Form 813, and estimated closing costs.

List or attach Good faith estimate of closing costs:

Closing	Total Cost	Partner Share	AF Share
Easement			
Easement Monitoring/Natural Resources Management, Monitoring, and Enforcement (“Lump Sum Payment”)			
Title policy premium			
Escrow fees			
Recording fees			
Closing costs not covered in a Phase I NTP			
Total			

Point of contact for additional information is the undersigned Base POC at telephone (XXX) XXX-XXXX.

Technical Project Manager (Base POC):

AFCEC Project Manager:

Signature: _____

Signature: _____

Printed Name: _____

Printed Name: _____