






**Florida
Greenways & Trails
System
Plan**

**PROPOSED 2018
PRIORITY TRAILS**

	Land Trail Priorities
	Florida National Scenic Trail - Priority
	Paddling Trail Priorities
	Existing Trails in Priority Network
	Conservation Lands

Map Updated: 1/3/2018

The FGTS Priority Corridors are the focused vision for trails in the state and rank higher for implementation than the Opportunity Trail Corridors. Priority Trail Corridors are selected from the Land Trail Opportunity map and Paddling Trail Opportunity map, and must also support conservation of the Florida Ecological Greenway Network's six levels of priorities.

