




**Florida
Greenways & Trails
System
Plan**

FLORIDA NATIONAL SCENIC TRAIL

	FLORIDA NATIONAL SCENIC TRAIL - PRIORITY
	FLORIDA NATIONAL SCENIC TRAIL - As depicted on the 2015 FGTS Priority Trails Map
	Conservation Lands

Map Updated: 1/3/2018

The USDA Forest Service in Florida manages the 1,300-mile congressionally designated Florida National Scenic Trail which stretches from the Big Cypress National Preserve in south Florida to Ft. Pickens in the Gulf Islands National Seashore near Pensacola. OGT supports the Forest Service in Florida to promote, plan, develop and protect the FNST.

