





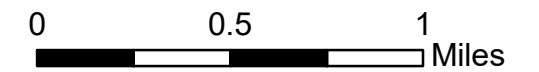

-  Sub-watersheds
-  EMA Boundary - 28,327 Acres
-  Public Land
-  Type 2 Conservation Unit - 266 Acres

**ECOSYSTEM MANAGEMENT AGREEMENT FOR BAY-WALTON SECTOR PLAN**

**CONSERVATION UNIT MAP**

**PIGEON CREEK - 266 ACRES**

*Exhibit 12 - February 2017*



1 in = 0.5 miles

1:31,500