





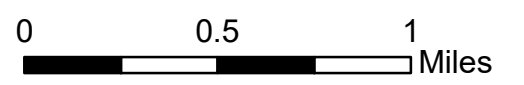

-  Sub-watersheds
-  EMA Boundary - 28,327 Acres
-  Public Land
-  Type 1 Conservation Unit - 679 Acres

ECOSYSTEM MANAGEMENT AGREEMENT FOR BAY-WALTON SECTOR PLAN

CONSERVATION UNIT MAP

MITCHELL RIVER - 679 ACRES

Exhibit 8 - February 2017



1 in = 0.5 miles
1:31,500