








**Estuary Nutrient Regions**  
ENR number, Estuary, Segment

-  ENRBB1, Lower St. Johns River and Tributaries (predominantly marine)
-  ENRY11, Intracoastal Waterway (ICWW), ICWW from north Tolomato River to St. Johns River

**Other elements**

-  Stream or River
-  Interstate
-  Primary and US Highways
-  Florida Counties



## Estuary Nutrient Regions

### Lower St. Johns River

June 2021

This map was prepared by the Water Quality Standards Program,  
Division of Environmental Assessment and Restoration.  
For more information please contact (850) 245-8346

