

Bombing Range Ridge

Critical Natural Lands

Highlands, Osceola and Polk Counties

<i>Year Added to Priority List</i>	1998
<i>Project Acres</i>	47,272
<i>Acquired Acres</i>	18,856
<i>Cost of Acquired Acres</i>	\$24,431,085
<i>Remaining Project Acres</i>	28,416
<i>2023 Assessed Value of Remaining Acres</i>	\$58,905,745

Purpose for State Acquisition

The Bombing Range Ridge project will protect flatwoods, marshes, swamps, hammocks and scrub ridge that provide critical habitat for rare species including red-cockaded woodpeckers, snail kites, Florida scrub jays and grasshopper sparrows. The project would contribute to the protection of significant water resources including the Kissimmee River, Lake Rosalie, Tiger Lake and Lake Walk-in-Water and protect the ruins of Sumica, a small turpentine and timber community built and then abandoned in the early 20th century. The project will connect Avon Park Air Force Range with adjacent state conservation lands and provide areas for outdoor resource-based recreation.

General Description

The project is located in southeastern Polk County, 15 miles east of Lake Wales and adjacent to the west side of Lake Kissimmee. The project's namesake, Bombing Range Ridge, is a prominent relic sand bar that separates the Kissimmee River and Arbuckle Creek. The project includes most of the ridge's unprotected portions that are not within the Avon Park Air Force Range. Scrubby flatwoods and scrub occur on higher elevations of the project. Mesic flatwoods within the project area are interspersed with rarer community types like seepage slope and wet prairie. East of Tiger Lake, the project contains portions of scrub ridge, mesic flatwoods, depression marshes, large basin marsh systems and a broad floodplain marsh associated with Lake Kissimmee. Both areas are controlled by a hunt club and numerous modular homes, parked recreational vehicles and other similar type structures are scattered throughout.

Areas of the project south of Lake Rosalie and northeast of Lake Weohyakapka contain sections of Weohyakapka Creek (a blackwater stream) and associated wetlands, including an extensive floodplain swamp and hydric hammock. Uplands in this portion of the project support mesic flatwoods, scrubby flatwoods and dry prairie. The large tract that sits northeast of Lake Weohyakapka has been well-managed and is relatively undisturbed. This is the site of an old railroad grade and the remains of the Sumica settlement.



FNAI Element Occurrence Summary

<u>FNAI Elements</u>	<u>Score</u>
Florida scrub-jay	G1G2/S1S2
Red-cockaded woodpecker	G3/S2
Eastern indigo snake	G3/S2?
Snail kite	G4G5/S2
Swallow-tailed kite	G5/S2
Florida black bear	G5T4/S4
hartwrightia	G2/S2
Florida sandhill crane	G5T2/S2
Berry's skipper	G2/S3
nodding pinweed	G3/S3
Florida burrowing owl	G4T3/S3
Bachman's sparrow	G3/S3

Public Use

The area can support a range of recreation opportunities from hiking and primitive camping to canoeing, fishing and hunting.

Acquisition Planning

1997

On August 19, 1997, the Polk County Board of County Commissioners signed a resolution that gave high priority to the project and supported the acquisition through the Conservation and Recreational Lands program.

In December 1997, the Land Acquisition and Management Advisory Council added the Bombing Range Ridge project to the Conservation and Recreational Lands Priority List. The fee-simple acquisition, sponsored by the Florida Natural Areas Inventory and Florida Fish and Wildlife Conservation Commission, consisted of approximately 39,073 acres, multiple owners and a taxable value of \$15,238,510.

The project was divided into Priority I and Priority II areas. The essential parcels are Priority I, especially the Wheeler, Avatar, Winter Haven Christian School, Lightsey, River Ranch Landowners Association members, Polk County and Patrick Nee ownerships.

1998

In 1998, Polk County and the South Florida Water Management District acquired the Sumica tract, which totaled approximately 4,167 acres.

2001

On May 17, 2001, the Acquisition and Restoration Council approved a fee-simple 1,521-acre addition to the project boundary. It was sponsored by the owner, Meredith Scott MD Trust, and had a taxable value of \$3,256,856.

2002

In 2002, the Acquisition and Restoration Council removed an estimated 1,000 acres at various locations in the project that were owned by approximately 400 landowners who no longer wanted to be included in the project.





2003

On August 15, 2003, the Acquisition and Restoration Council approved a less-than-fee 1,691-acre addition (Brahma Island tract) to the project boundary. It was sponsored by Saunders Realty, consisted of one owner, Cary and Layne Lightsey, and had a taxable value of \$176,180.

2005

In April 2005, the BOT acquired the Brahma Island tract (approximately 1,063.40 acres) through a conservation easement.

2006

On October 13, 2006, the Acquisition and Restoration Council approved a fee-simple, 3,189-acre addition (Goolsby Ranch) to the project boundary. It was sponsored by The Nature Conservancy, had one landowner (Goolsby family) and had a taxable value of \$415,291. If acquired, the site will be managed by the Florida Forest Service. In view of the configuration of the Bombing Range Ridge project, the site is not essential to project completion or manageability.

2007

On April 17, 2007, the project boundary was modified to exclude a less-than 0.5-acre parcel at the request of the landowner.

2011

On August 15, 2011, the Division of State Lands purchased a 2,674-acre easement in the project from The Nature Conservancy.

On December 9, 2011, the Acquisition and Restoration Council placed the project in the Critical Natural Lands category.

2013

On April 19, 2013, the Acquisition and Restoration Council approved the removal of 14 parcels in five sites totaling 63.98 acres.

2015

On August 19, 2015, the U.S. Fish and Wildlife Service established the 85.87-acre Idols Aside conservation easement, of which 13.69 acres are within the project boundary.

2016

On October 6, 2016, the U.S. Fish and Wildlife Service purchased a 201.5-acre conservation easement.

2018

On November 30, 2018, the Florida Department of Agriculture and Consumer Services closed on a 4,468-acre easement owned by the Goolsby Ranch.

2020

On February 14, 2020, the Acquisition and Restoration Council approved a 0.94-acre reduction to the project boundary in Polk County.

On June 12, 2020, the Acquisition and Restoration Council approved a 2.53-acre reduction to the project boundary in Polk County.





2021

On February 12, 2021, the Acquisition and Restoration Council approved a 1.27-acre reduction to the project boundary in Polk County.

2022

On February 11, 2022, the Acquisition and Restoration Council approved a reduction of 16.38 acres (13 parcels within the River Ranch Subdivision) in Polk County from the project boundary.

Coordination

About two percent of the parcels within the project are either county-owned or county tax certificates. Polk county has expressed interest in giving the land to the state and letting the state manage it, selling the parcels to the state or exchanging the parcels with the state for other parcels outside the proposal. The Nature Conservancy is an intermediary on the project.

Management Policy Statement

The primary goals of management of the Bombing Range Ridge project are: to conserve and protect critical habitat for rare, endangered and threatened species; to conserve, protect, manage or restore important ecosystems, landscapes and forests in order to enhance or protect significant surface water, recreational, timber, fish or wildlife resources which local or state regulatory programs cannot adequately protect; to provide areas, including recreational trails, for natural-resource-based recreation; and to preserve significant archaeological or historical sites.

Manager(s)

The Florida Forest Service and Florida Fish and Wildlife Conservation Commission will manage all but 540 acres in the north portion of the project adjacent to Rosalie Creek; this portion will be managed by the Division of Recreation and Parks.

Management Prospectus

Qualifications for State Designation

The Bombing Range Ridge project is a vast area of quality flatwoods together with marshes, swamps, hammocks and scrub. The project contains valuable habitat for numerous listed bird species.

Approximately 400 acres of the project on the shore of Tiger Lake is adjacent to the Lake Kissimmee State Park. The area contains Rosalie Creek, a drainage joining Lake Rosalie with Tiger Lake, a portion of which the creek is already a part of the state park. The project's size and diversity make it desirable for a state forest. Management by the Florida Forest Service as a state forest depends on the state obtaining legal public access to the site and acquiring fee simple title to the core parcels.

Conditions Affecting Intensity of Management

The project is mostly composed of small lots with several thousand owners. Numerous properties contain structures and accessory structures. This will complicate fire management and exotic species control on all but the largest, most contiguous properties and create numerous challenges with encroachment, illegal dumping and unauthorized trespass.





Management Implementation, Public Access, Site Security and Protection of Infrastructure

Upon fee-simple acquisition, the Division of Recreation and Parks proposes to provide public access for low-intensity, non-facility-related outdoor recreation activities. The Florida Forest Service proposes to manage the site as a unit of the Lake Wales Ridge State Forest, and management activities will be done with district and state forest personnel. Initial or intermediate efforts of the Florida Forest Service will concentrate on site security, public and fire management access, resource inventory and removing trash. The public will have appropriate access, but sensitive resources will also be affordably protected. Vehicle use by the public will be confined to designated roads and unnecessary access points will be closed. An inventory of the site’s natural resources and imperiled species will be conducted to provide the basis for formulation of a management plan. Emphasis will be given to protection of Rosalie Creek and its surrounding ecological system. Resource management activities in the first year of each fee title acquisition will concentrate on site security, including posting boundaries and developing a resource inventory in conjunction with the development of a comprehensive management plan. Long-term management by the Division of Recreation and Parks would include resource-based recreation and associated facilities compatible with the resources.

Revenue-generating Potential

Timber sales will be conducted as needed to improve or maintain desirable ecosystem conditions. These sales will primarily take place in upland pine stands and will provide a variable source of revenue dependent upon a variety of factors. Revenue generating potential of the project is expected to be moderate.

Cooperators in Management Activities

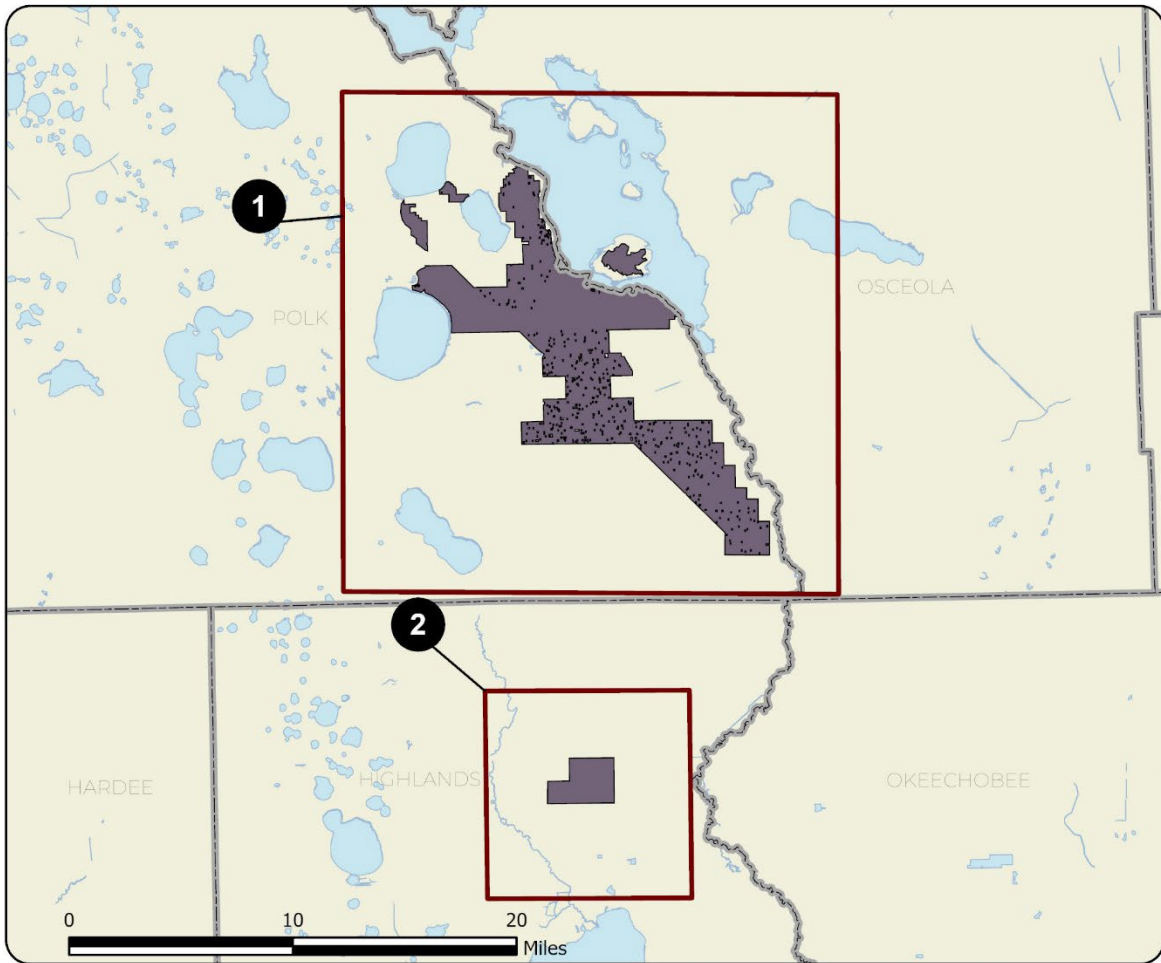
The Florida Forest Service and Division of Recreation and Parks will cooperate with local governments, state agencies and the Southwest Florida Water Management District to further resource management, recreational and educational opportunities, and the use of the lands for state park purposes.

Management Cost Summary

FFS	Startup
Source of Funds	LATF
Salary	\$86,412
OPS	\$0
Expense	\$70,000
OCO	\$136,400
TOTAL	\$292,812

Source: Management Prospectus as originally submitted

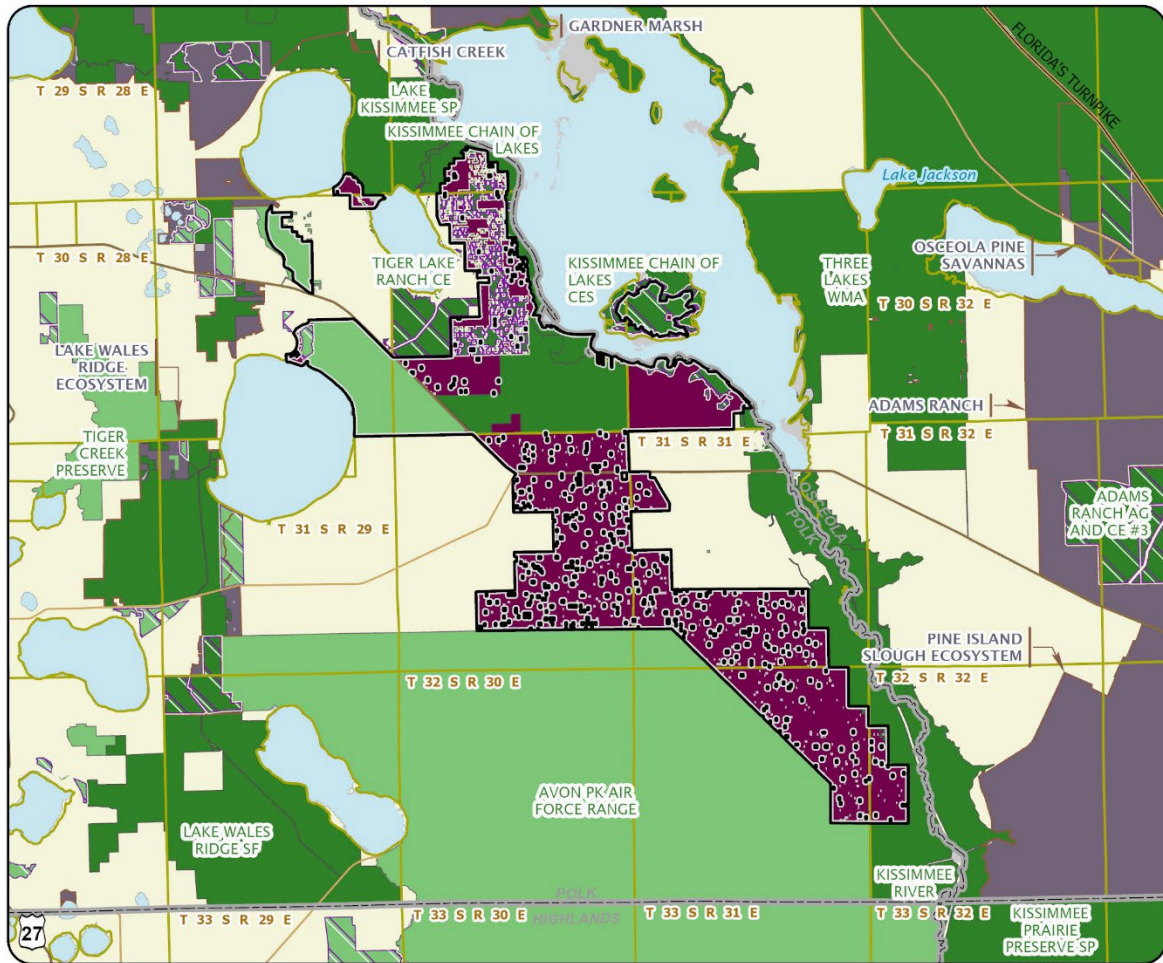




BOMBING RANGE RIDGE: OVERVIEW

HIGHLANDS, POLK, AND OSCEOLA COUNTIES



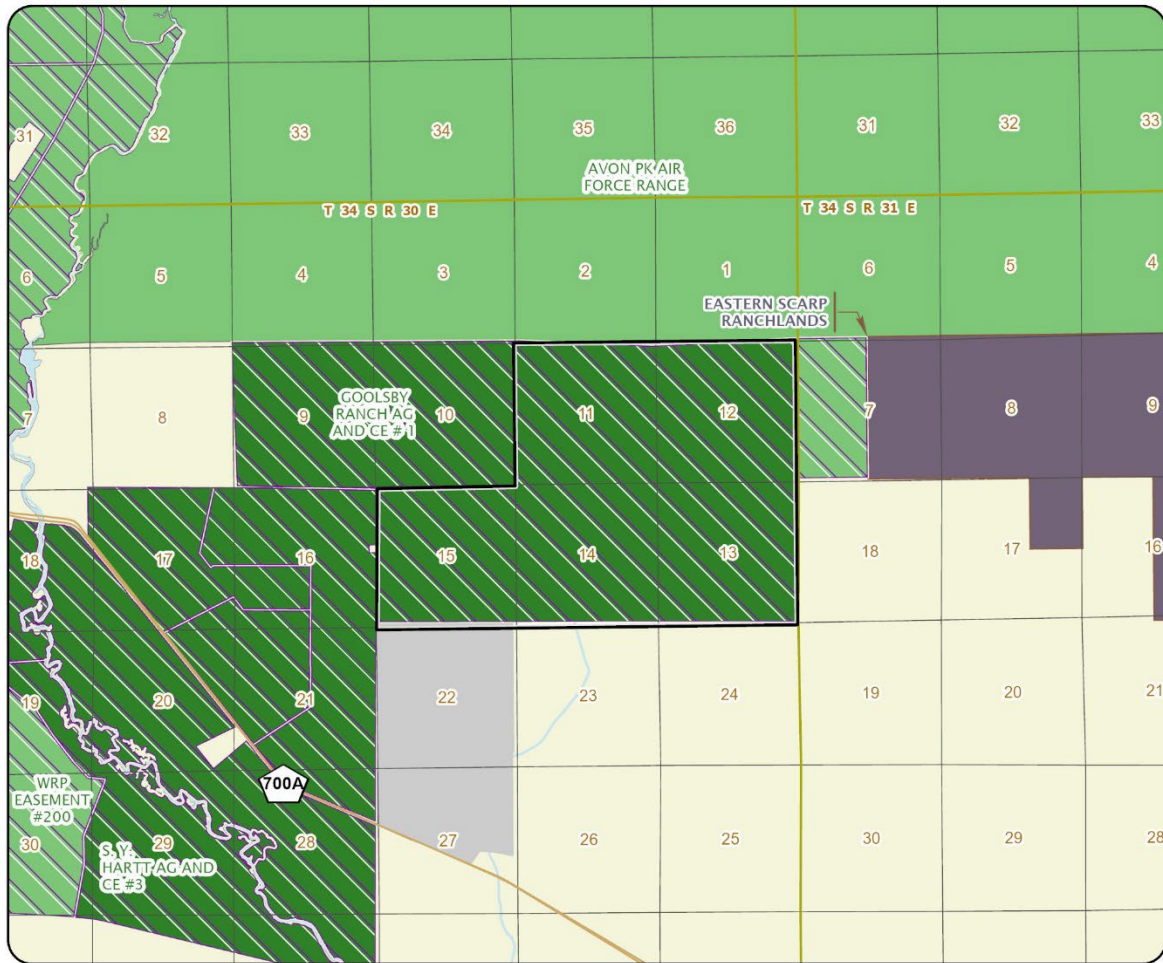


BOMBING RANGE RIDGE: MAP 1

POLK AND OSCEOLA COUNTIES

-  Florida Forever Project Boundary
-  Essential Parcels Remaining
-  Other Florida Forever Projects
-  State Conservation Lands
-  Other Conservation Lands
-  Other Public Lands
-  Less-Than-Fee Acquisition





BOMBING RANGE RIDGE: MAP 2

HIGHLANDS COUNTY

