

Save Our Everglades

Substantially Complete

Collier

<i>Year Added to Priority List</i>	<i>1984</i>
<i>Project Acres</i>	<i>217,680</i>
<i>Acquired Acres</i>	<i>217,656</i>
<i>Cost of Acquired Acres</i>	<i>\$132,018,455</i>
<i>Remaining Project Acres</i>	<i>24</i>
<i>2020 Assessed Value of Remaining Acres</i>	<i>\$100,697</i>

Purpose for State Acquisition

The Save Our Everglades project will conserve three large tracts of a landscape of cypress swamps, marshes, slash-pine flatwoods, and tropical hammocks. Water slowly flows through the forests to the mangrove swamps of the Ten Thousand Islands, preserving the flow of water to the rich estuaries of the Gulf coast. The project connects and extends existing conservation lands which will help to save the last of the Florida panthers and a host of other rare animals and tropical plants and allow the public to enjoy this unique landscape for years to come. and allowing the Florida National Scenic Trail, a cross-Florida hiking and non- motorized trail, is also planned to cross this project. The trail is a congressionally designated national scenic trail.

General Description

This project includes important hydrological connections among Big Cypress National Preserve, Fakahatchee Strand State Preserve, and Everglades National Park. It serves as the headwaters of the largest strand swamp in the nation—the Fakahatchee Strand. Natural communities on the property include cypress forest, pine forest, hammock, mixed swamp forest, wet and dry prairies and freshwater marsh. The area is known to support many endangered, threatened or rare species including a large variety of rare orchids and other epiphytes, as well as the endangered Florida panther. There is believed to be good potential for archaeological sites within the area. The project is threatened by drainage and other changes in water flow through the area, by oil and gas exploration, and perhaps by limerock mining.

FNAI Element Occurrence Summary

FNAI Elements	Score
Florida panther	G5T1/S1
Eastern indigo snake	G3/S2?
Swallow-tailed kite	G5/S2
Florida black bear	G5T4/S4
<i>ghost orchid</i>	G1/S1
Florida bonneted bat	G1/S1
<i>Tampa vervain</i>	G2/S2
<i>Small's flax</i>	G2T2/S2
<i>pineland jacquemontia</i>	G2/S2
Florida sandhill crane	G5T2/S2
<i>Florida royal palm</i>	G2G3/S2
<i>narrow-leaved Carolina scalystem</i>	G4T2/S2

Public Use

The project will provide a preserve/reserve, WEA, and a forest, allowing such uses as fishing, hunting, hiking, camping, and nature appreciation.

Acquisition Planning

1996

Completing the Collier Exchange on December 18, 1996, resulted in public protection of an additional 83,070 acres in the Big Cypress Addition and an additional 4,110 acres in the Florida Panther National Wildlife Refuge.

2003

On April 18, 2003, the ARC transferred 1,615 acres in Hendry County to the Panther Glades Florida Forever project.

2006

In 2006, the ARC moved this project from the A, Small Parcels list for acquisition to the B, Small Parcels list.

NPS continues to pursue consolidation efforts in the Big Cypress Preserve Addition. The CARL Program continues to focus on acquiring land in Golden Gate Estates South. The FWS has acquired and manages 28,410 acres (including Collier Exchange lands). The CARL Program received \$25 million of Federal "Farm Bill" funds for the Golden Gate portion of this project. All the acreage in this project is considered essential. In June 2009, approximately 3 platted acres were purchased for \$8,276.

2011

On December 9, 2011, the ARC placed this project in the new Substantially Complete category of Florida Forever projects. This project will remain on the Florida Forever List until all court settlements are resolved.



Coordination

The NPS, FWS, USDA, and DOT are all acquisition partners in this project area. Resolutions in support of this project include EO 88-25: Governor's Executive Directive for Interagency Joint Participation Agreement.

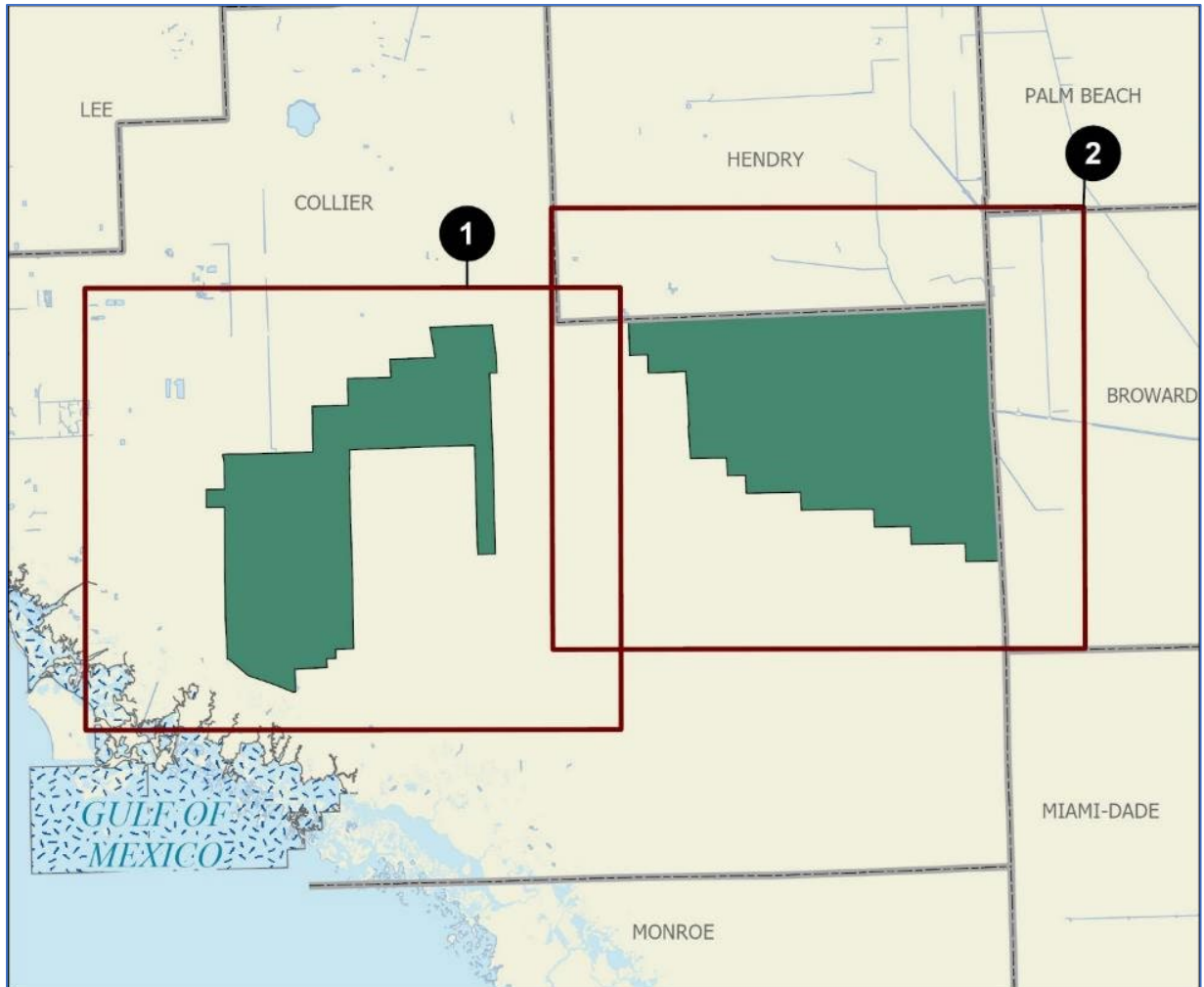
Management Policy Statement

The primary goals of management of the Save Our Everglades project are: to conserve and protect environmentally unique and irreplaceable lands that contain native, relatively unaltered flora and fauna representing a natural area unique to, or scarce within, a region of this state or a larger geographic area; to conserve and protect lands within areas of critical state concern; to conserve and protect significant habitat for native species or endangered and threatened species; and to conserve, protect, manage, or restore important ecosystems, landscapes, and forests to enhance or protect significant surface water, coastal, recreational, timber, fish or wildlife resources which local or state regulatory programs cannot adequately protect.

Manager(s)


NPS will manage Big Cypress Addition; FWS will manage Florida Panther National Wildlife Refuge; FFS will manage all of the Golden Gate Estates South; and DRP will manage that portion of the Golden Gate Estates South lying east of the Fakaunion Canal - less the old resort hotel, its associated compound and the sewage treatment plant.





SAVE OUR EVERGLADES: OVERVIEW

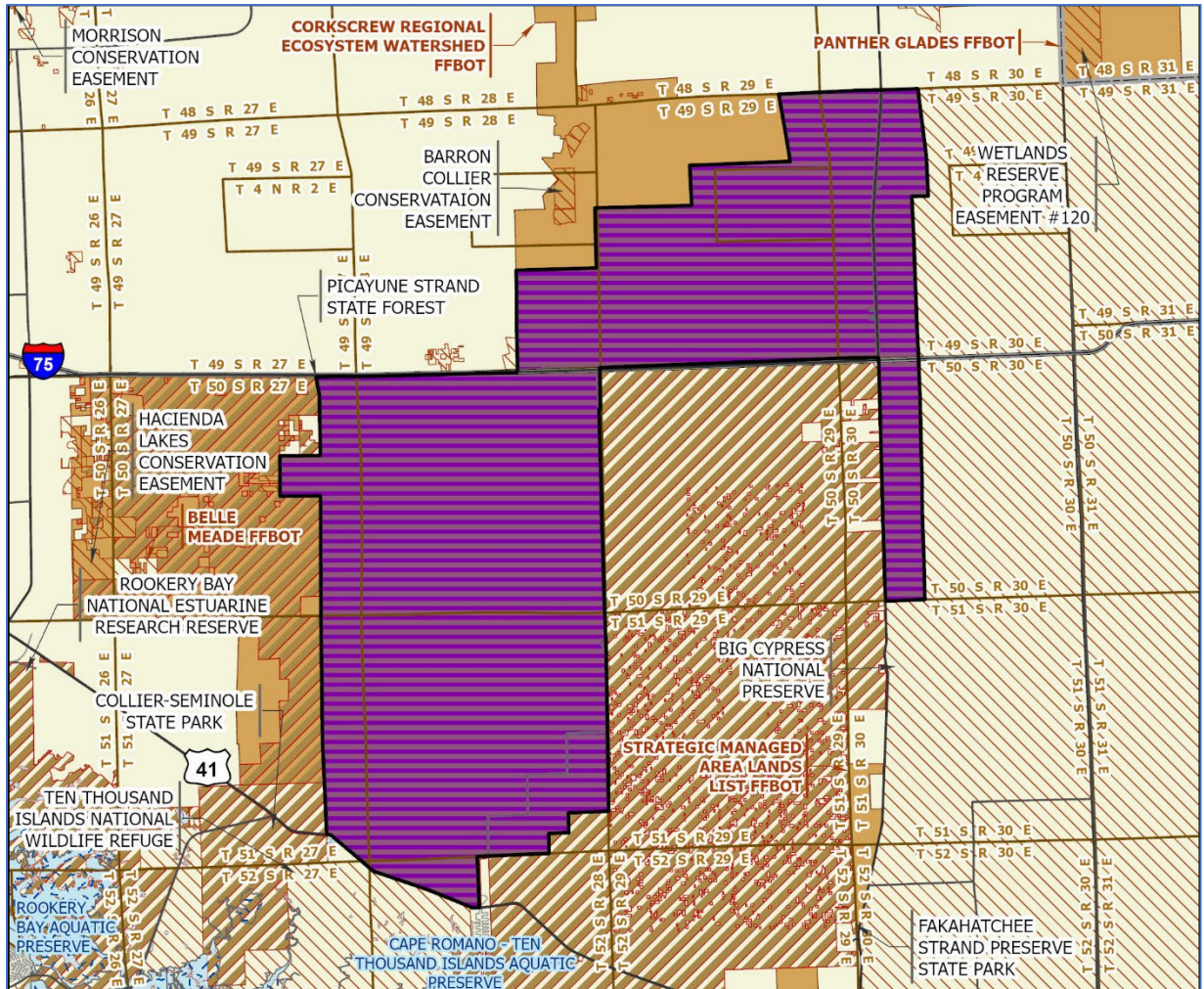
COLLIER COUNTY



JANUARY 2020

Map 1: FNAI, January 2020





SAVE OUR EVERGLADES: MAP 1

COLLIER COUNTY

-  Florida Forever BOT Project Boundary
-  Acquired for Conservation (Fee Simple)
-  Essential Parcel(s) Remaining
-  State Owned Conservation Lands
-  Other Conservation Lands
-  Other Florida Forever BOT Projects
-  State Aquatic Preserve

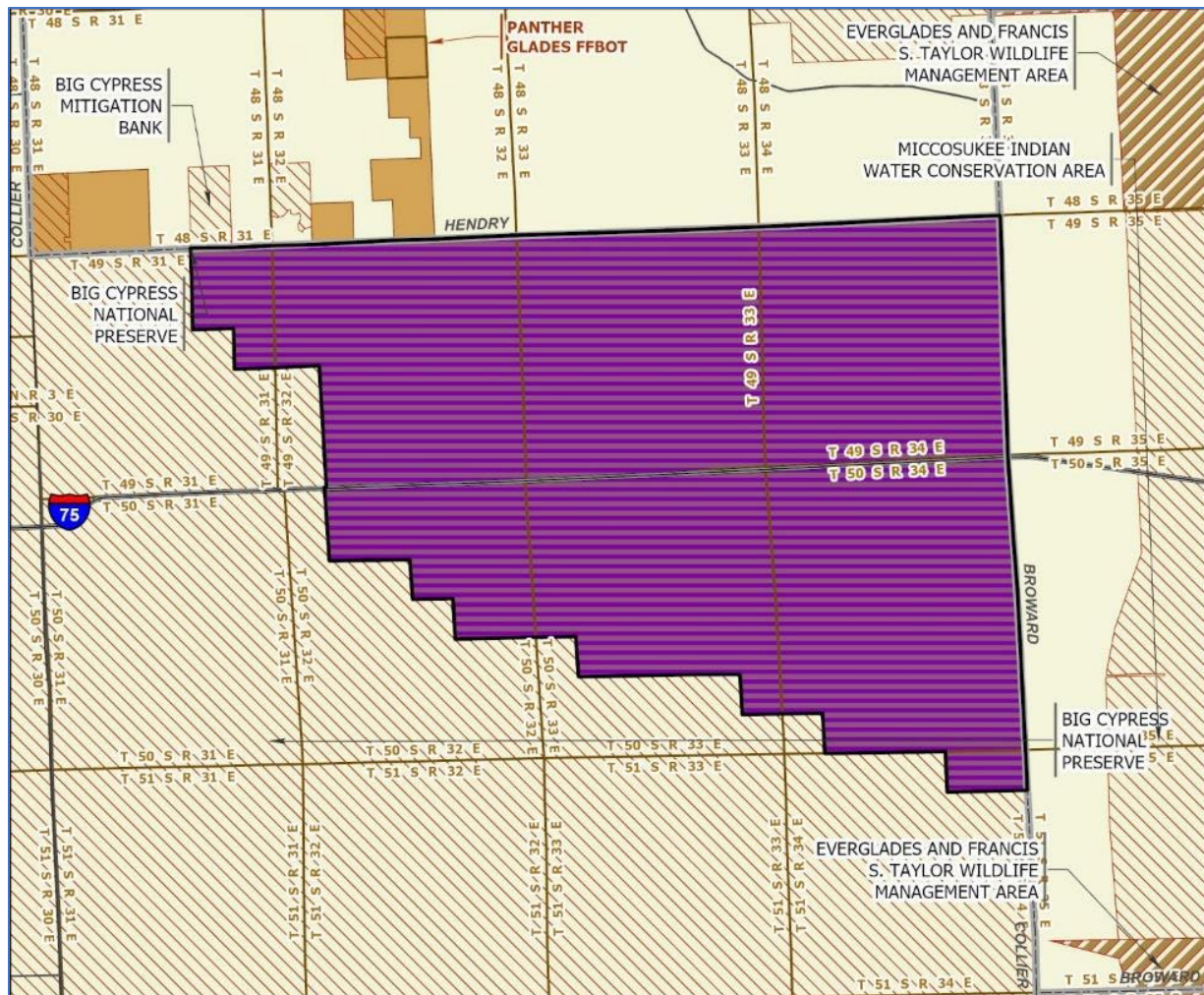
0 4.5 9
Miles



FEBRUARY 2022

Map 2: FNAI, February 2022





SAVE OUR EVERGLADES: MAP 2

COLLIER COUNTY

-  Florida Forever BOT Project Boundary
-  Acquired for Conservation (Fee Simple)
-  State Owned Conservation Lands
-  Other Conservation Lands
-  Other Florida Forever BOT Projects

0 4.5 9 Miles



JANUARY 2020

Map 3: FNAI, January 2020

