






 Park Boundary  
 Proposals  
 Proposed Disc Golf Course  
 Structures  
**ROADS**  
 Park Road Paved  
 Park Road Unstabilized  
**TRAILS**  
 Hiking/Biking  
 Nature



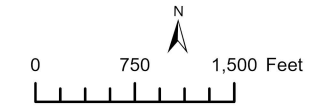
**BEACH ACCESS AREA RESTROOM**  
Construct new restroom at beach access parking area.

**CONSTRUCT NEW CABINS**  
Construct up to 10 new cabins.

**DISC GOLF COURSE / PICKLEBALL COURTS**  
Construct up to four pickleball courts and a disc golf course adjacent to the existing campground area. Will require parking and a new restroom facility.



**GRAYTON BEACH STATE PARK**  
Amended Conceptual Land Use Plan



Sources: ESRI, Florida Department of Environmental Protection, Florida Natural Areas Inventory. This graphical representation is provided for informational purposes only and should not be considered authoritative for navigational, engineering, legal, or other uses.