







 Park Boundary
 Proposals
 Structures
ROADS
 Park Road Paved
 Park Road Stabilized
 Park Road Unstabilized
TRAILS
 Hiking
 Hiking/Biking
 Nature

PICKLEBALL COURTS

Construct up to four pickleball courts

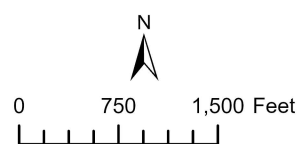
Alternative A: Construct courts adjacent to the existing Caladesi Island ferry dock parking area. May require additional parking.

Alternative B: Construct courts west of the park road. May require additional parking.

Alternative C: Construct courts adjacent to the North or South Beach Access Area.



HONEYMOON ISLAND STATE PARK
Amended Conceptual Land Use Plan



Sources: ESRI, Florida Department of Environmental Protection, Florida Natural Areas Inventory.
This graphical representation is provided for informational purposes only and should not be considered authoritative for navigational, engineering, legal, or other uses.