

Emergency Contact Info:

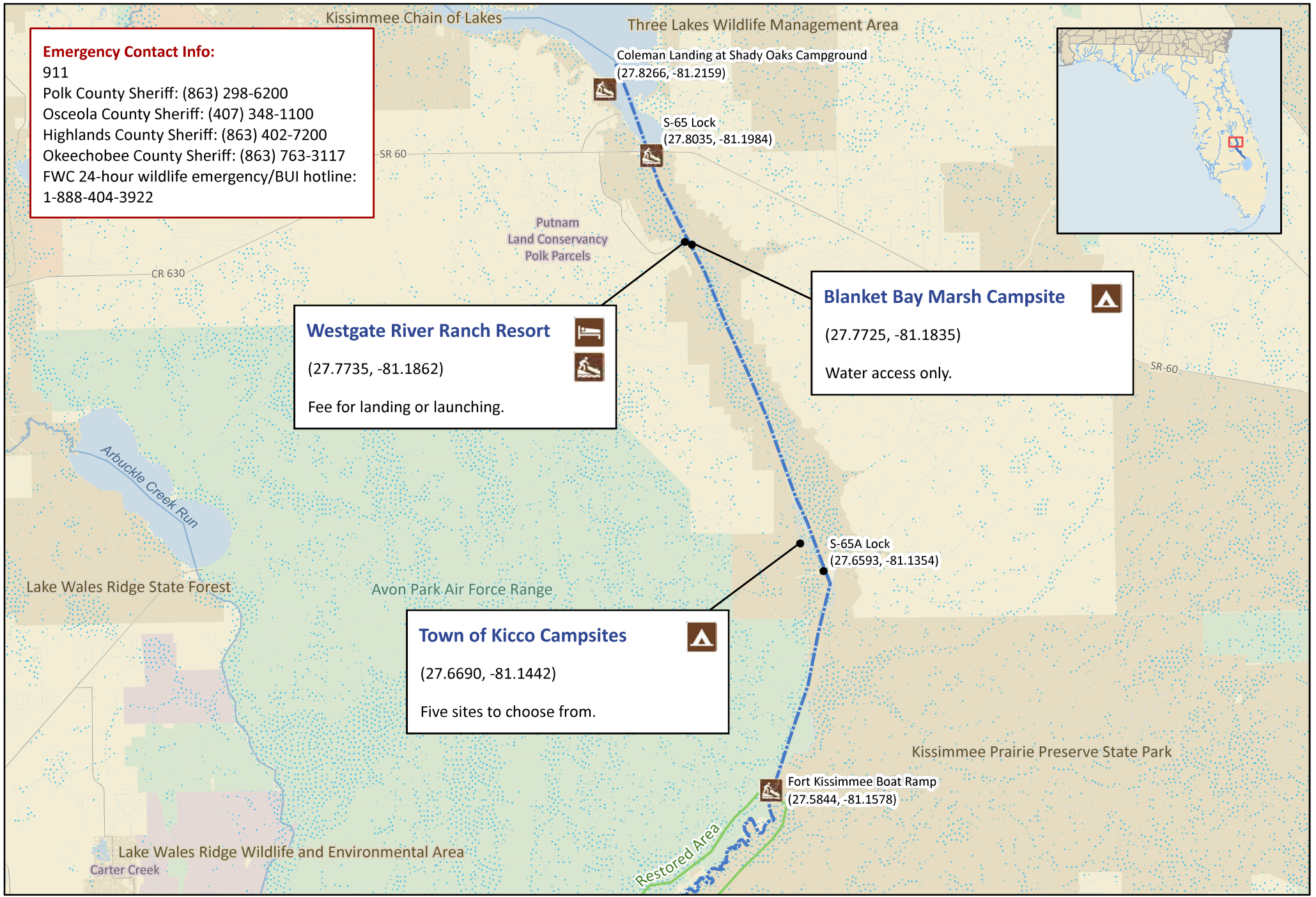
911
Polk County Sheriff: (863) 298-6200
Osceola County Sheriff: (407) 348-1100
Highlands County Sheriff: (863) 402-7200
Okeechobee County Sheriff: (863) 763-3117
FWC 24-hour wildlife emergency/BUI hotline:
1-888-404-3922

Westgate River Ranch Resort
(27.7735, -81.1862)
Fee for landing or launching.

Blanket Bay Marsh Campsite
(27.7725, -81.1835)
Water access only.

Town of Kicco Campsites
(27.6690, -81.1442)
Five sites to choose from.

S-65 Lock
(27.8035, -81.1984)
S-65A Lock
(27.6593, -81.1354)
Fort Kissimmee Boat Ramp
(27.5844, -81.1578)




Kissimmee River Blueway

Paddling Trail Map 1 of 3

Begin: S-65 Lock, bottom of Lake Kissimmee
End: C. Scott Driver Park

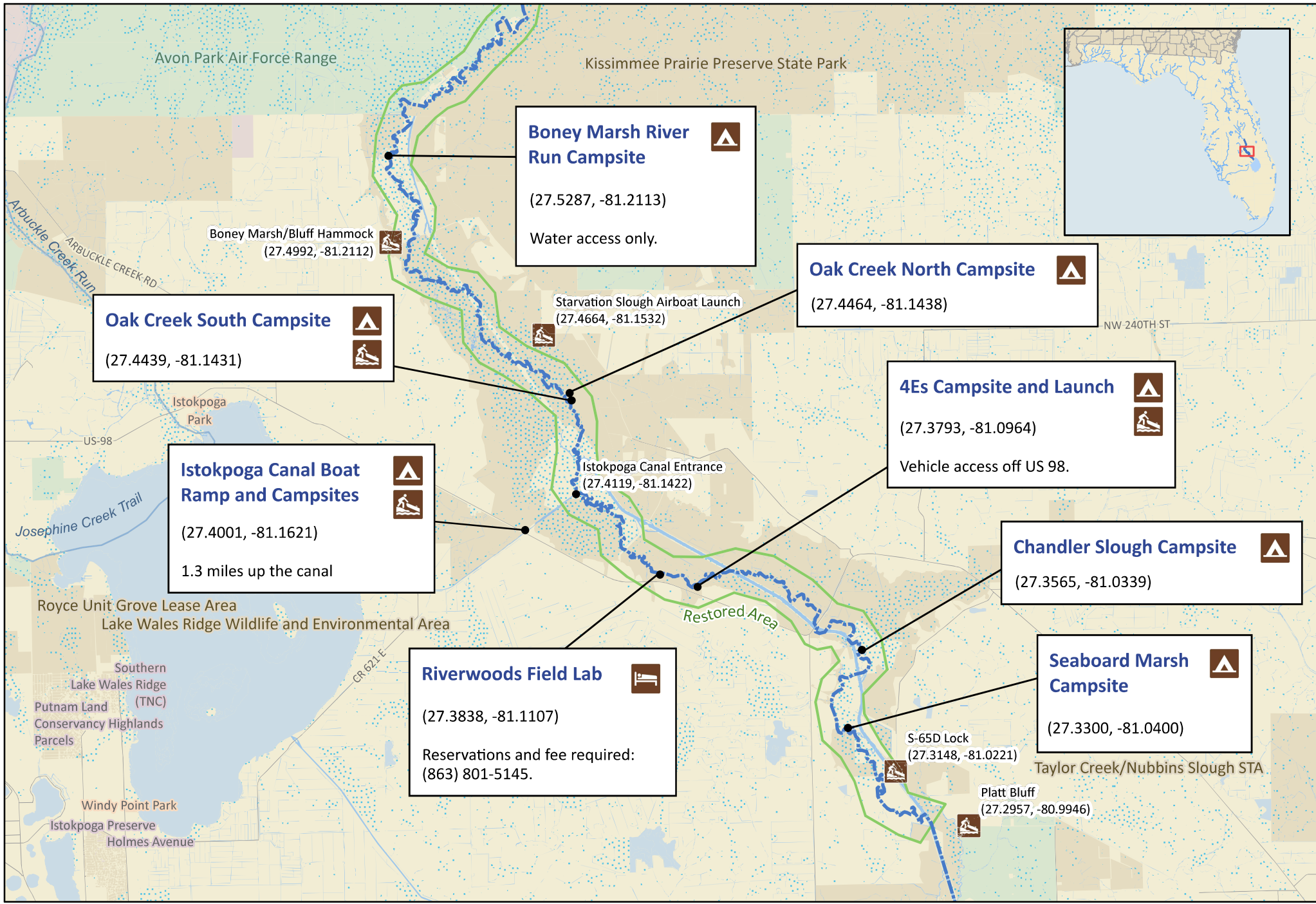
Distance: 76.5 miles
Duration: 6 days

- Camping
- Hotel/Motel
- Kayak Launch



Disclaimer: This guide is intended as an aid to navigation only. A Global Positioning System (GPS) unit is required and persons are encouraged to supplement these maps with NOAA charts or other maps.
Updated: 11/2022






Kissimmee River Blueway

Paddling Trail Map 2 of 3

Begin: S-65 Lock, bottom of Lake Kissimmee
 End: C. Scott Driver Park

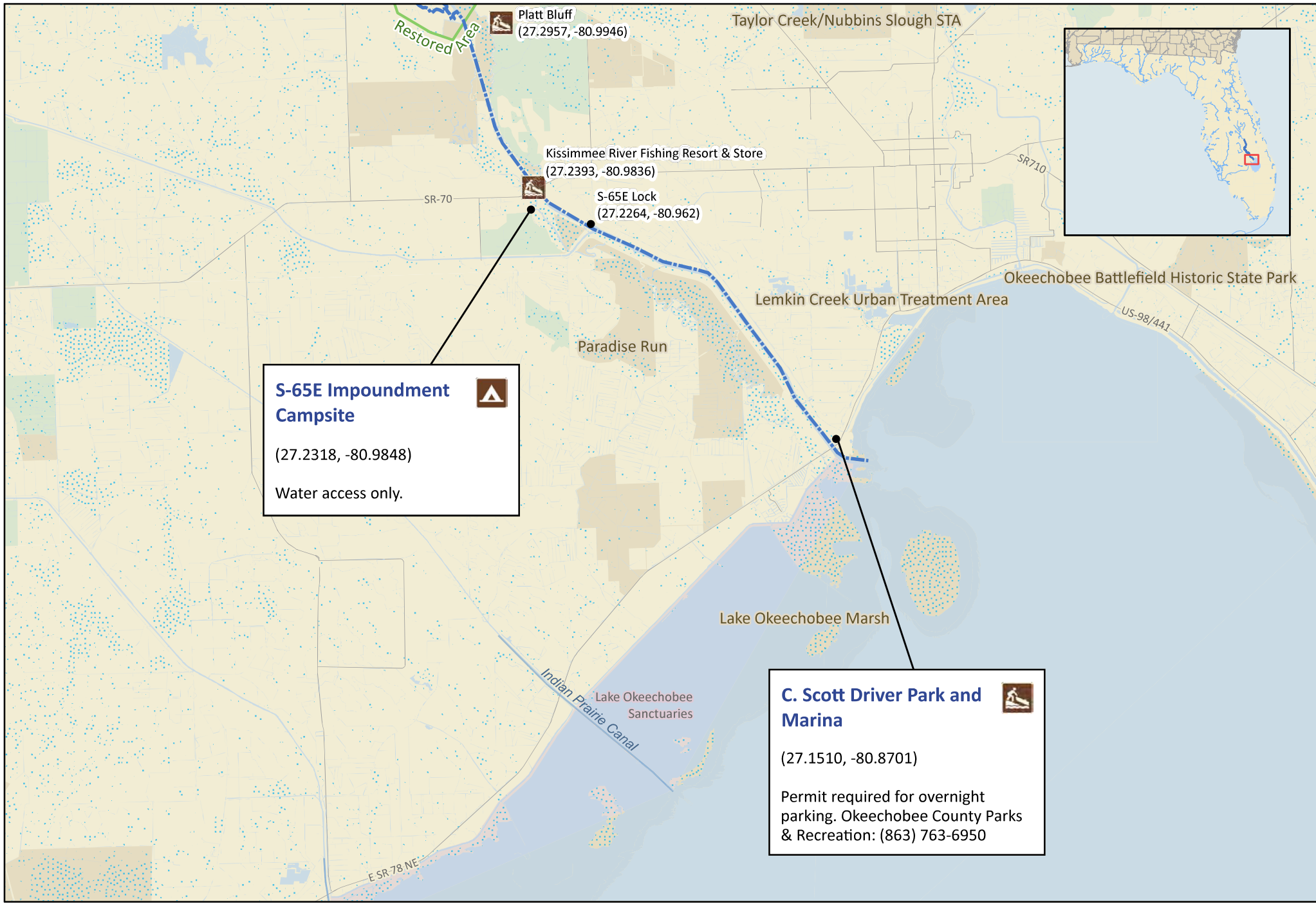
Distance: 76.5 miles
 Duration: 6 days

- Camping
- Hotel/Motel
- Kayak Launch



Disclaimer: This guide is intended as an aid to navigation only. A Global Positioning System (GPS) unit is required and persons are encouraged to supplement these maps with NOAA charts or other maps.
 Updated: 11/2022





Kissimmee River Blueway

Paddling Trail Map 3 of 3

Begin: S-65 Lock, bottom of Lake Kissimmee
 End: C. Scott Driver Park

Distance: 76.5 miles
 Duration: 6 days

- Camping
- Hotel/Motel
- Kayak Launch



Disclaimer: This guide is intended as an aid to navigation only. A Global Positioning System (GPS) unit is required and persons are encouraged to supplement these maps with NOAA charts or other maps.
 Updated: 11/2022

