



FLORIDA DEPARTMENT OF ENVIRONMENTAL PROTECTION

North Florida Habitat Assessment Benchmark Sites

Fourmile Creek at Fourmile Creek Park

Division of Environmental Assessment and Restoration
Water Quality Standards Program

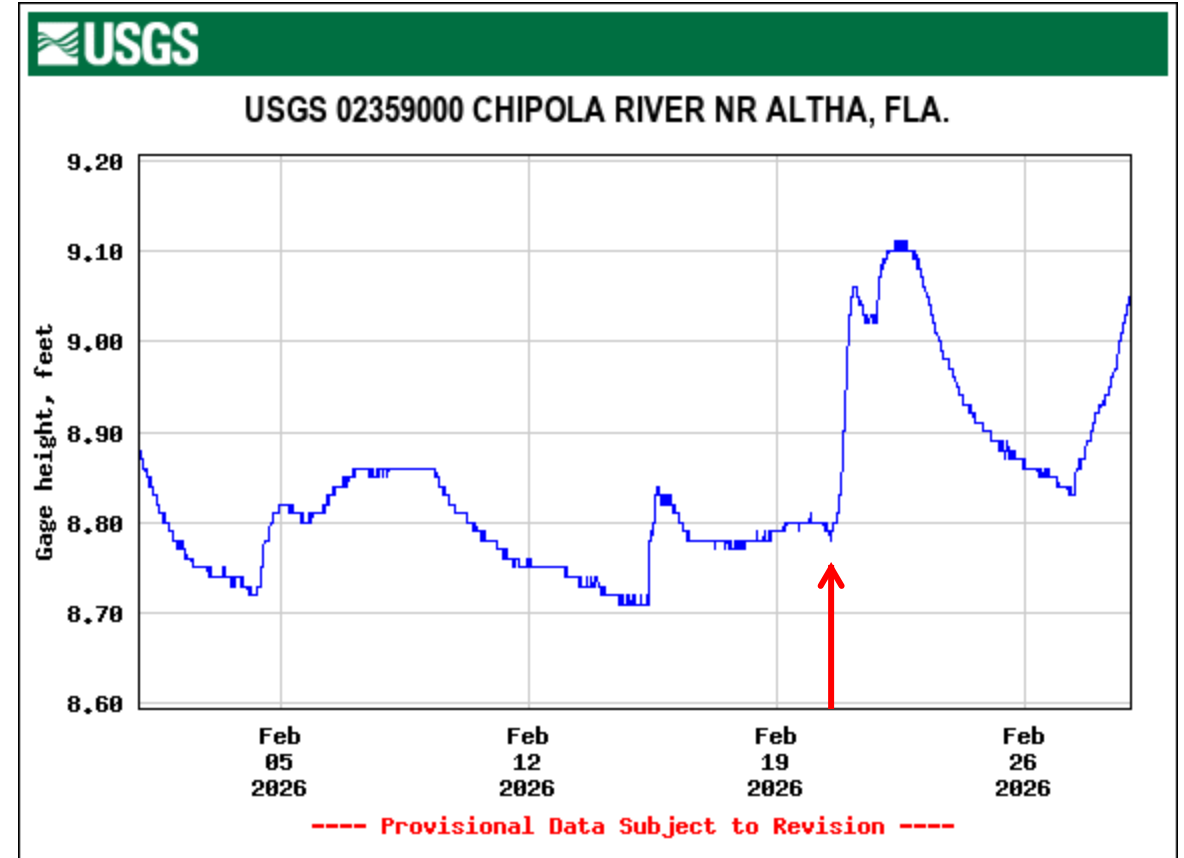
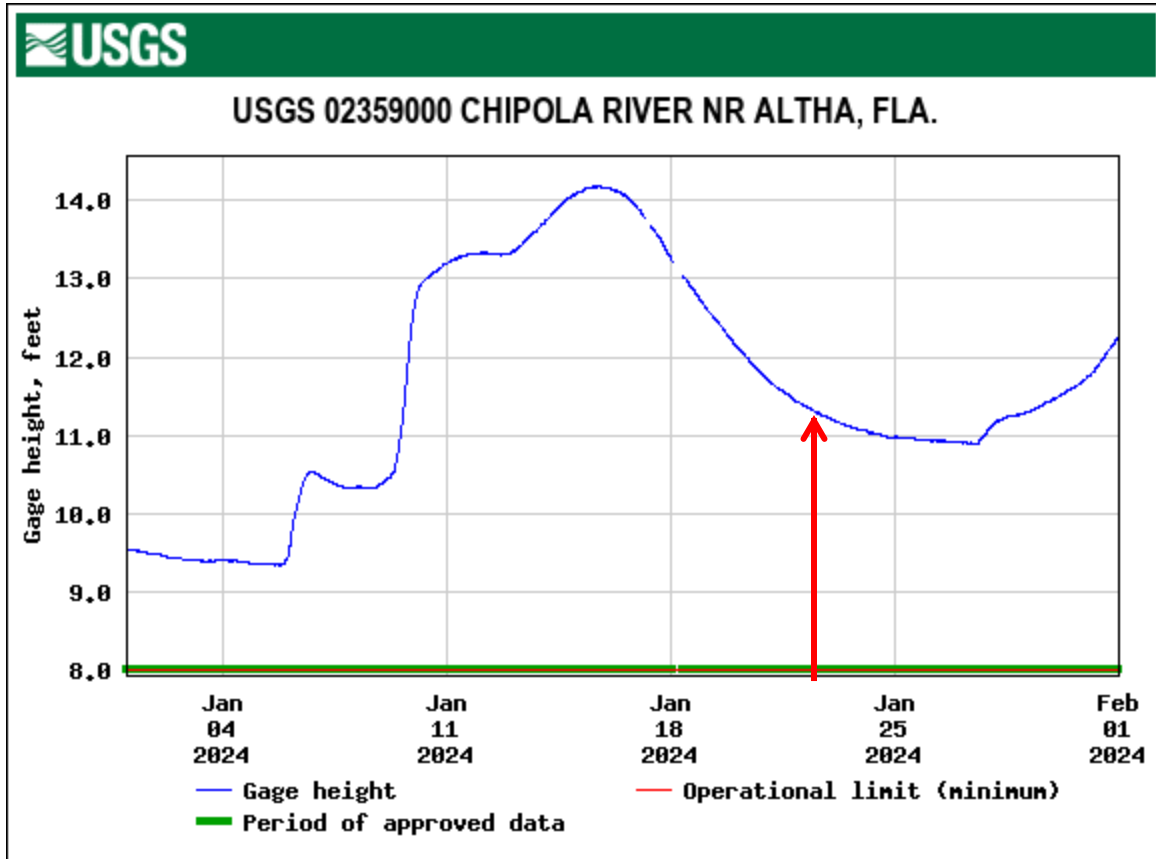


PROCEDURE

- Evaluate each site per SOP FT3100, “Stream and River Habitat Assessment”, using forms FD9000-3, FD9000-4, and FD9000-5. It is recommended that you use the most current editions of the forms and the SOP.
- **Work independently.**
- Submit all completed forms to the FDEP Aquatic Ecology and Quality Assurance (AEQA) Section in Tallahassee.
- The range for a passing score is +/- 10 points from the predetermined consensus score. However, consideration will be given to scores outside this range if they were legitimately caused by different conditions at the time of sampling compared to conditions when the consensus score was decided (i.e., higher/lower water level, velocity).
- Analysts must pass 2 out of 3 Habitat Assessments every 5 years.
- Once scores have been reviewed, analysts will receive notice of passing or failing from the AEQA Section.
- Analysts should take photos to document stream conditions at the time of assessment. Photos may be submitted to AEQA after initial determination of passing/failing if an analyst believes his/her score for a given site is out of the +/- 10-point range due to justifiable reasons.



AREA HYDROGRAPHS



The consensus score for these Panhandle Region sites were originally established on January 23, 2024, and revisited on February 20, 2026. Above is the gage height data for a nearby stream during the visits. If you conduct habitat assessment at these sites at different water levels, be sure to document current conditions.

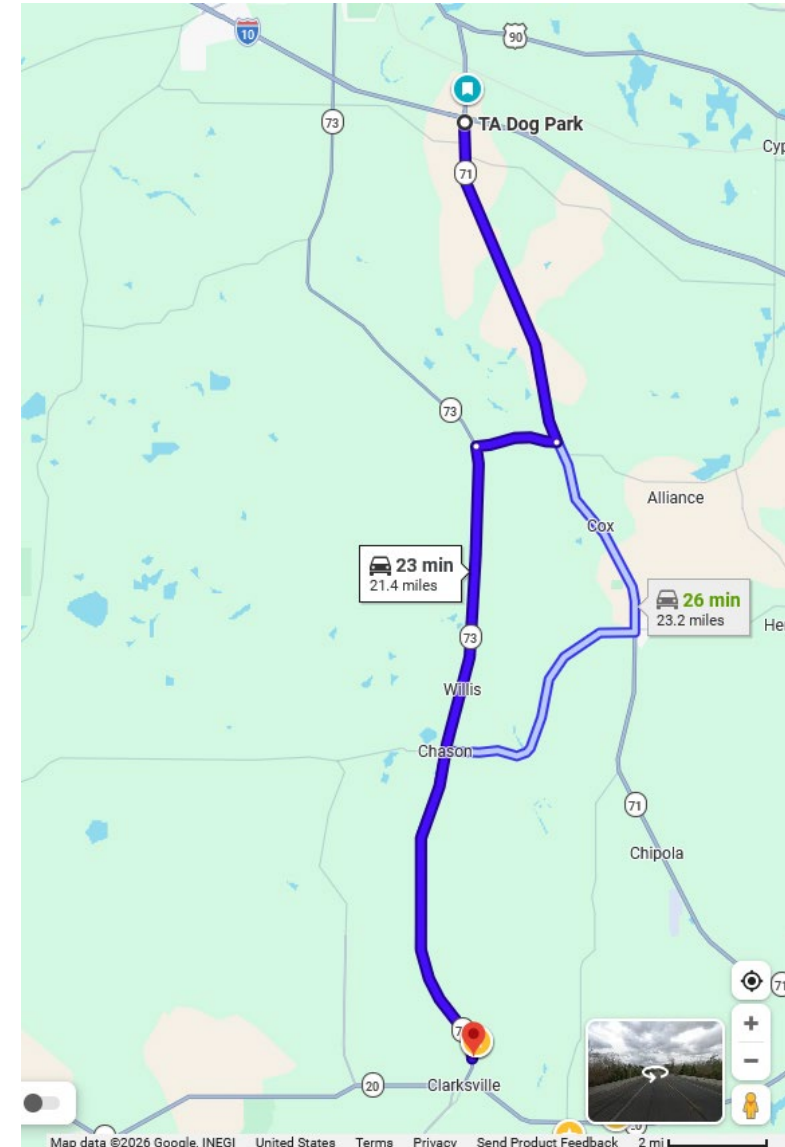


FOURMILE CREEK @ FOURMILE CREEK PARK

- **Region:** North
- **County:** Calhoun
- **Lat/Longs:**

Parking	30.44532, -85.18147
0m	30.44491, -85.18221
100m	30.44541, -85.18132

- **Directions:** From I-10, exit south on SR 71 for 6.8 miles. Turn right on Peacock Bridge Rd for 1.7 miles. Turn left onto SR 73, go 12.9 miles. Turn left onto Woodman Rd, turn right into the Fourmile Creek Park parking lot. The 0m flags begin at the easternmost stairs.





FOURMILE CREEK @ FOURMILE CREEK PARK



Park anywhere
near the creek.



0m flags: 30.44491, -85.18221

100m flags: 30.44541, -85.18132

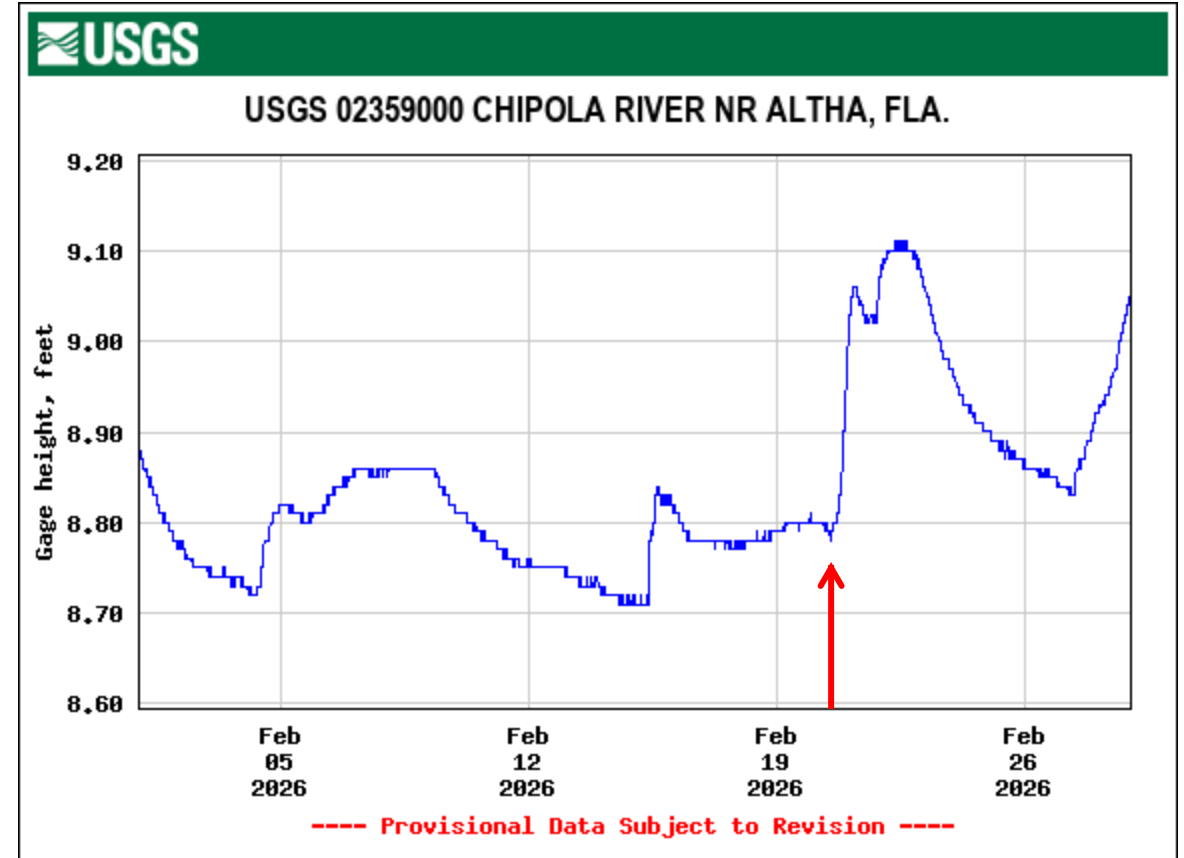
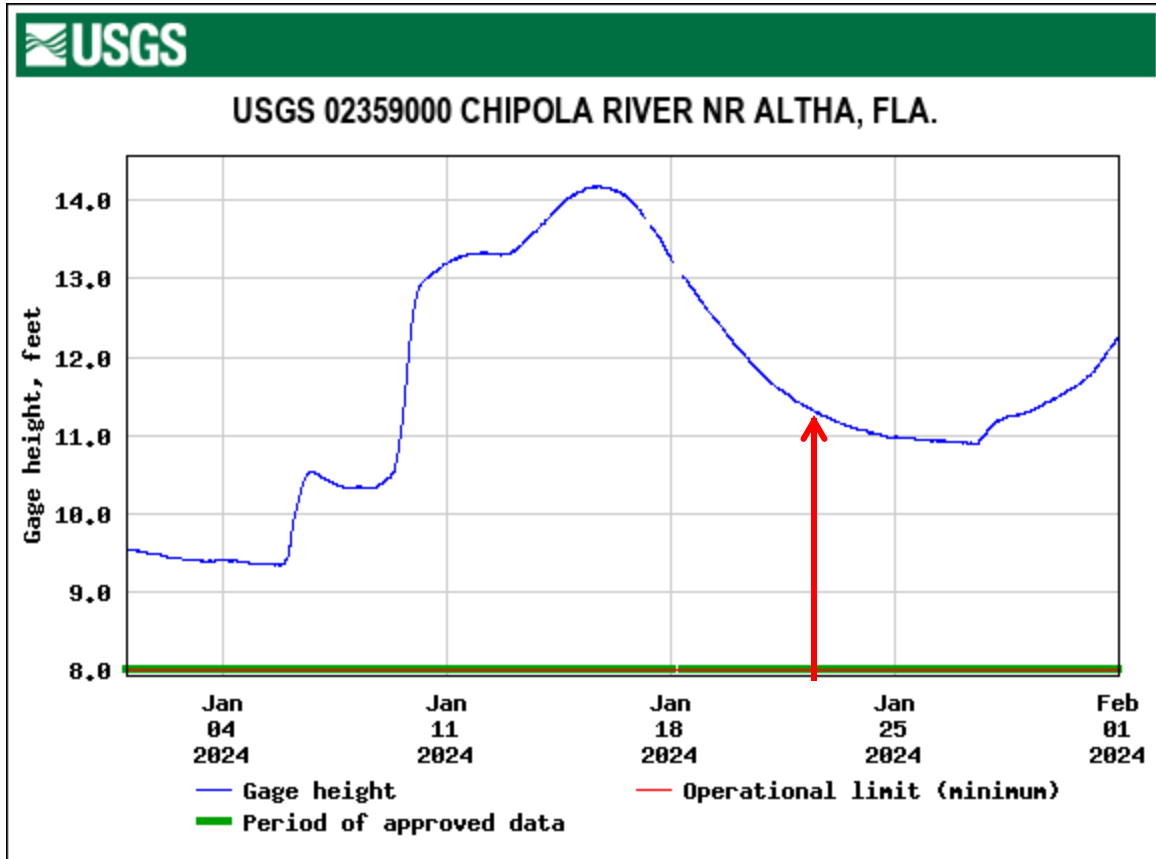


North Florida Habitat Assessment Benchmark Sites

Wildcat Creek below 275



AREA HYDROGRAPHS



The consensus score for these Panhandle Region sites were originally established on January 23, 2024, and revisited on February 20, 2026. Above is the gage height data for a nearby stream during the visits. If you conduct habitat assessment at these sites at different water levels, be sure to document current conditions.

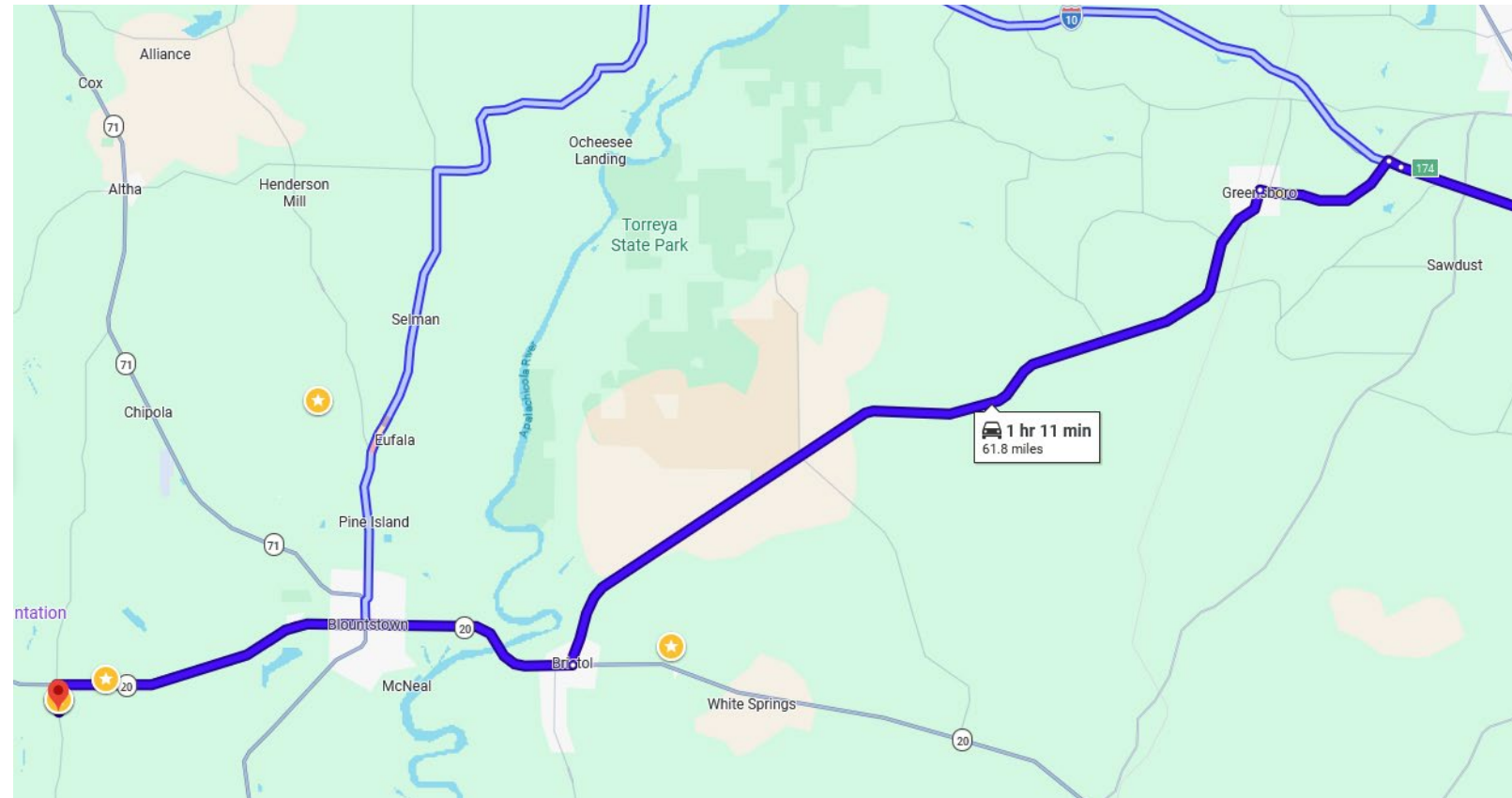


WILDCAT CREEK BELOW 275

- **Region:** North
- **County:** Calhoun
- **Lat/Longs:**

Parking	30.41809, -85.14979
0m	30.41795, -85.15002
100m	30.41773, -85.15071

- **Directions:** From I-10, exit south on SR 12 for 21.1 miles. Turn right on SR 20. go 11 miles. Turn left onto CR 275 for 0.6 miles. Park on the northwest side of the bridge. The 100m flags are about 20m below the road.





WILDCAT CREEK BELOW 275



100m flags: 30.41795, -85.15002



0m flags: 30.41773, -85.15071



FLORIDA DEPARTMENT OF ENVIRONMENTAL PROTECTION

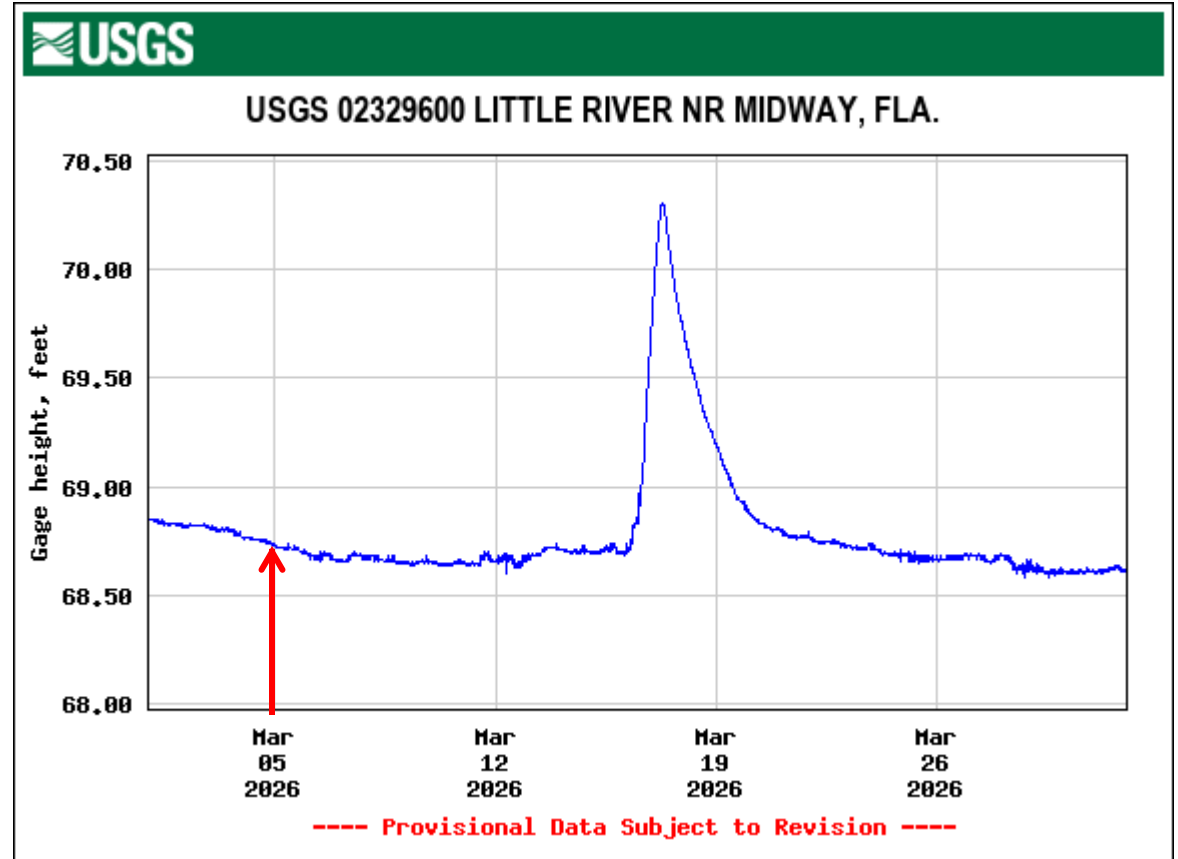
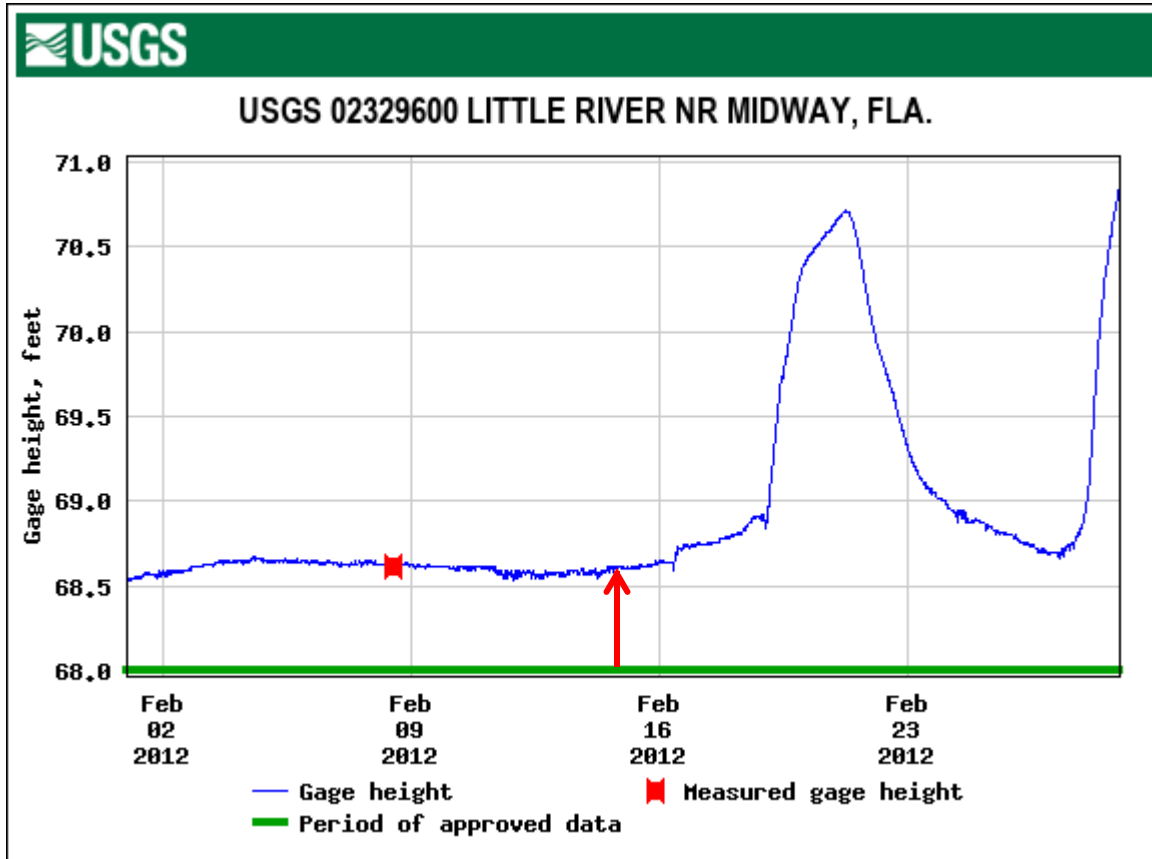
North Florida Habitat Assessment Benchmark Sites

Sutton Creek @ Thomas Leath Rd

Division of Environmental Assessment and Restoration
Water Quality Standards Program



AREA HYDROGRAPHS



The consensus score for these Panhandle Region sites were originally established on February 15, 2012, and revisited on March 5, 2026. Above is the gage height data for a nearby stream during the visits. If you conduct habitat assessment at these sites at different water levels, be sure to document current conditions.

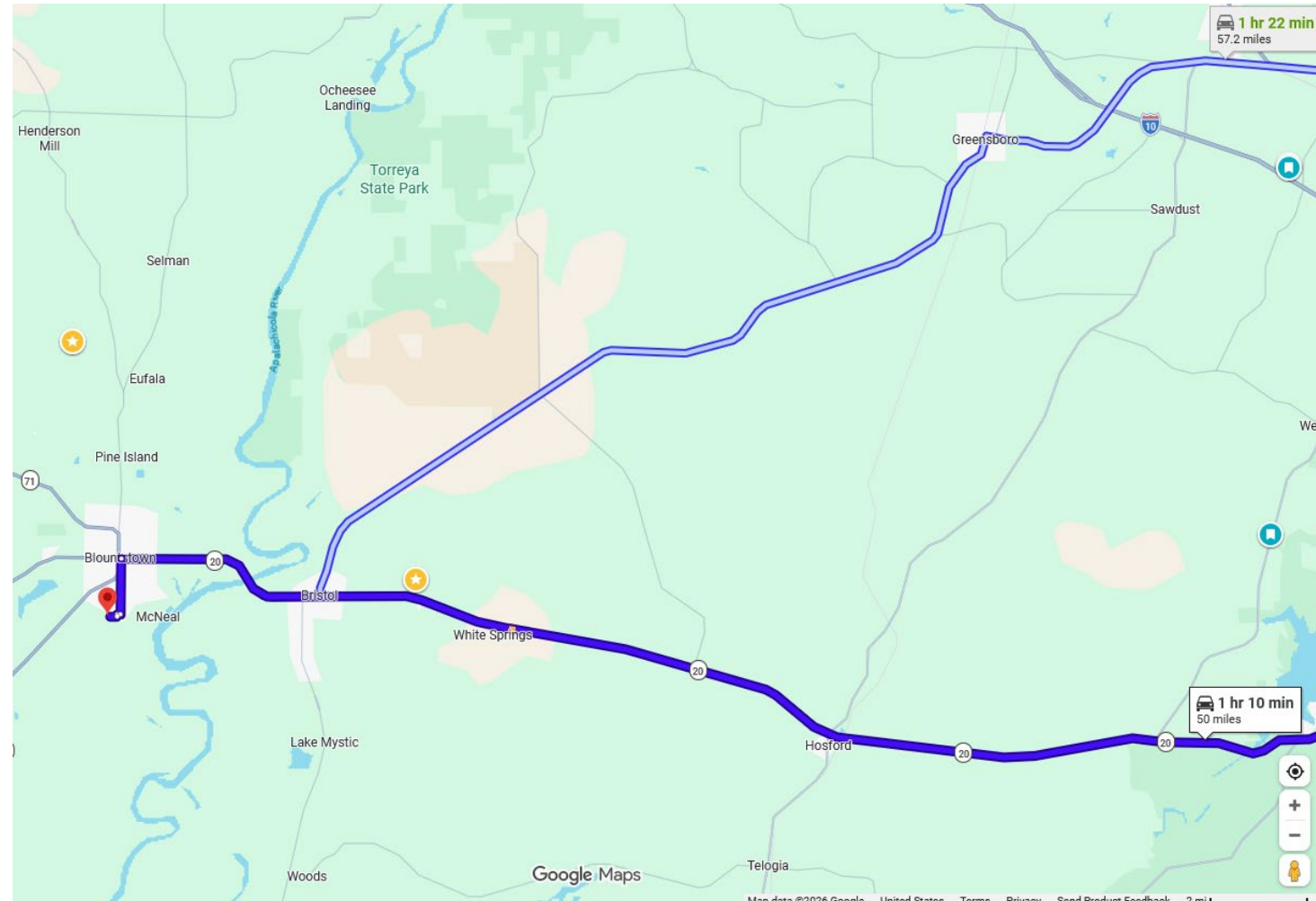


SUTTON CREEK @ THOMES LEATH RD.

- **Region:** North
- **County:** Calhoun
- **Lat/Longs:**

Parking	30.42575, -85.04899
0m	30.42550, -85.04965
100m	30.42625, -85.04986

- **Directions:** From Tallahassee, take Highway 20 to the town of Blountstown. Turn left (south) on Pear Street, go about .1 mile and turn right on Arrant Ave. Arrant Ave. will dead end at Main Street, make a left on Main, and an immediate right on Thomas Leath. Thomas Leath will dead end, and you can park off-road. The 0m flags are upstream about 20m.





SUTTON CREEK @ THOMES LEATH RD.



0m flags: 30.42550, -85.04965



100m flags: 30.42625, -85.04986



FLORIDA DEPARTMENT OF ENVIRONMENTAL PROTECTION

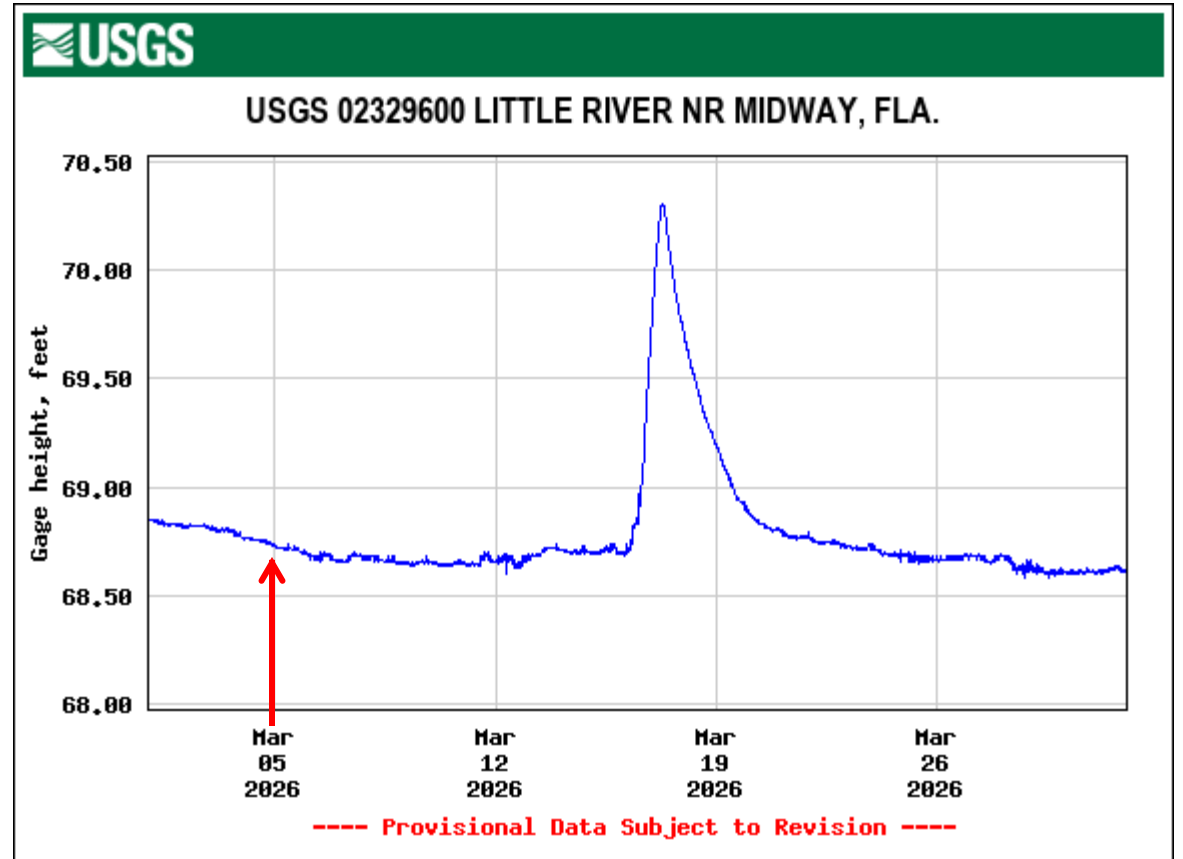
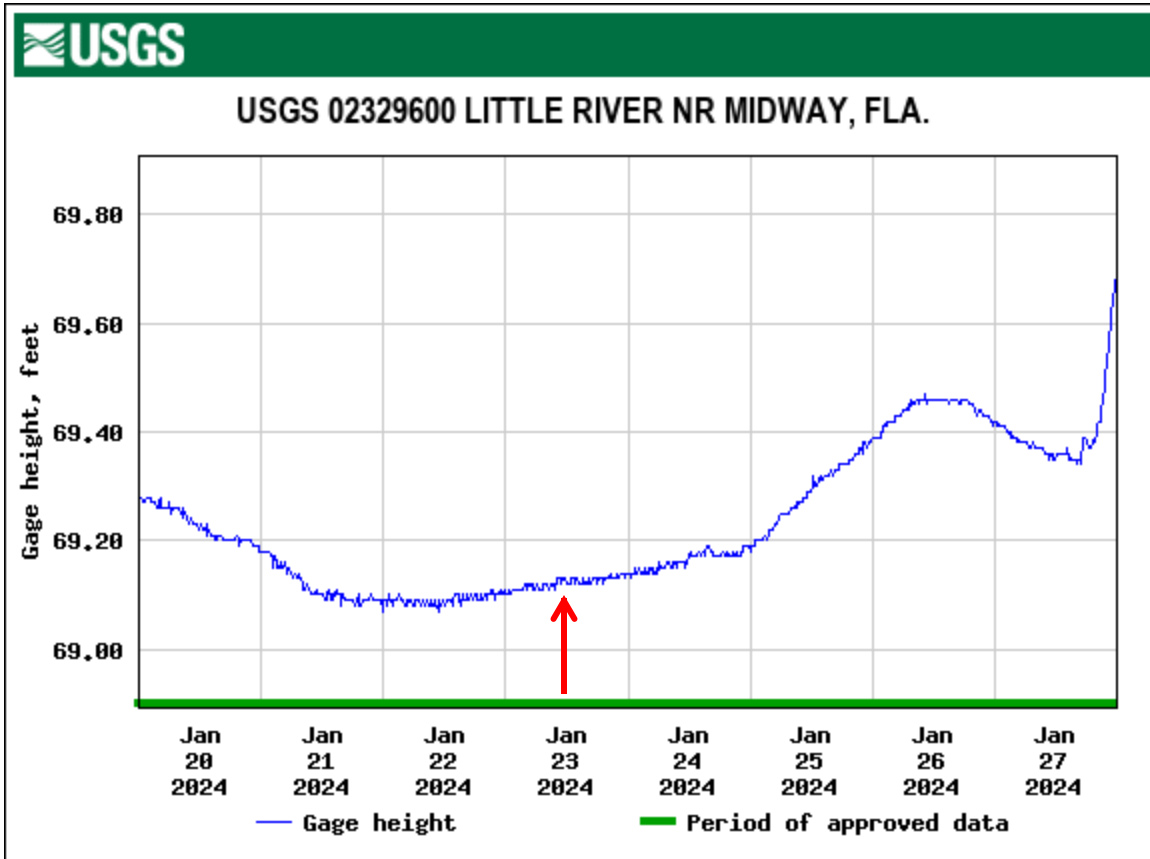
North Florida Habitat Assessment Benchmark Sites

Stafford Creek @ Lee Farm Rd

Division of Environmental Assessment and Restoration
Water Quality Standards Program



AREA HYDROGRAPHS



The consensus score for these Panhandle Region sites were originally established on January 23, 2024, and revisited on March 5, 2026. Above is the gage height data for a nearby stream during the visits. If you conduct habitat assessment at these sites at different water levels, be sure to document current conditions.

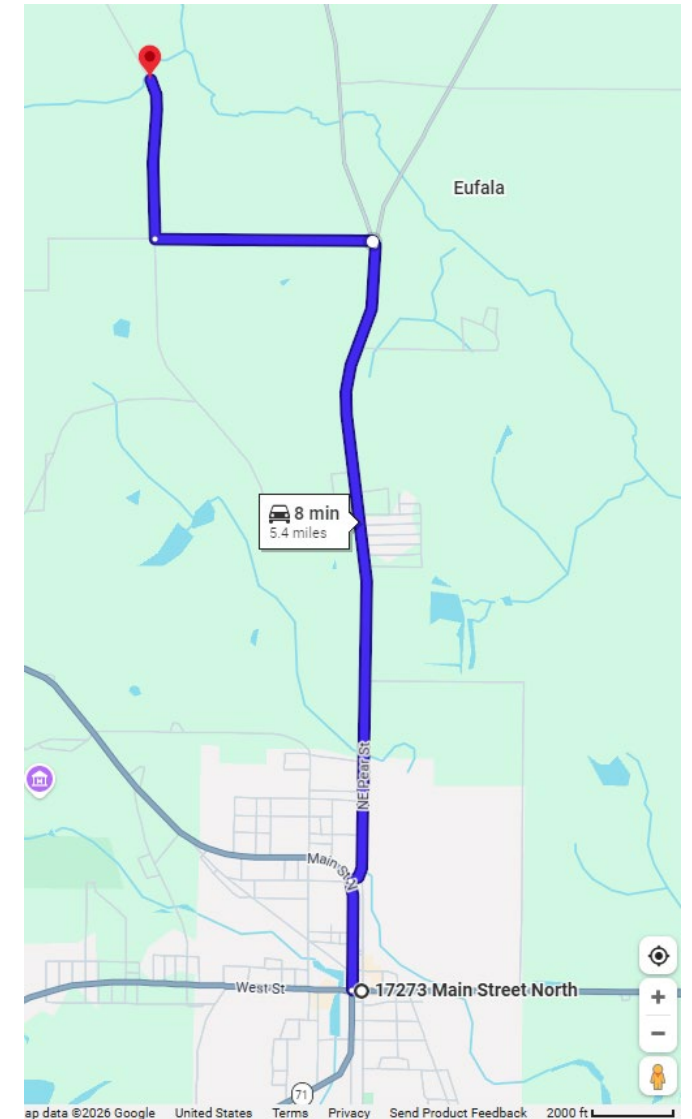


STAFFORD CREEK @ LEE FARM RD

- **Region:** North
- **County:** Calhoun
- **Lat/Longs:**

Parking	30.504708, -85.061670
0m	30.50465, -85.06186
100m	30.50418, -85.0625

- **Directions:** From Blountstown, turn north on to Main St N, and turn right onto FL-69 after 0.5 miles. Go north for 3 miles and then turn left onto Co Rd 69A, immediately turn left again onto State Hwy 549. Go 1 mile and turn right onto Lee Farm Rd. Go 0.7 miles and park on the right side of the road before the bridge. The 0m flags are about 20 m southwest of the bridge.





STAFFORD CREEK @ LEE FARM RD



0m flags: 30.50465, -85.06186



100m flags: 30.50418, -85.0625



FLORIDA DEPARTMENT OF ENVIRONMENTAL PROTECTION

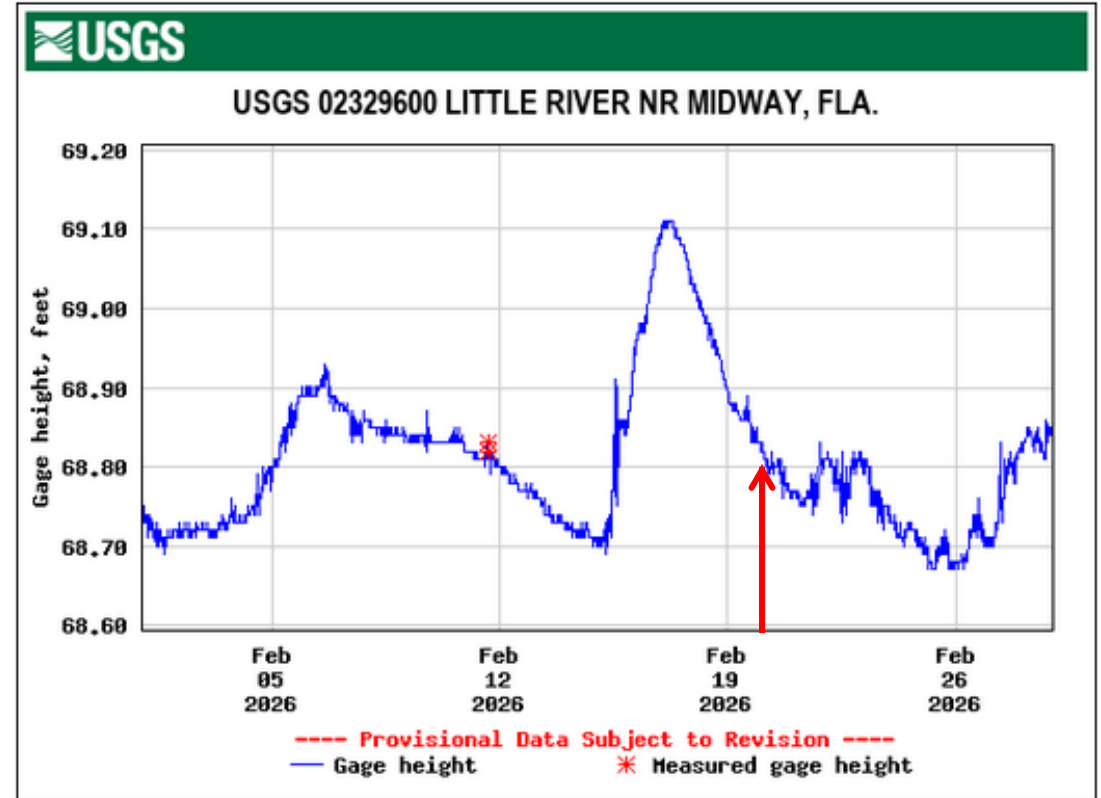
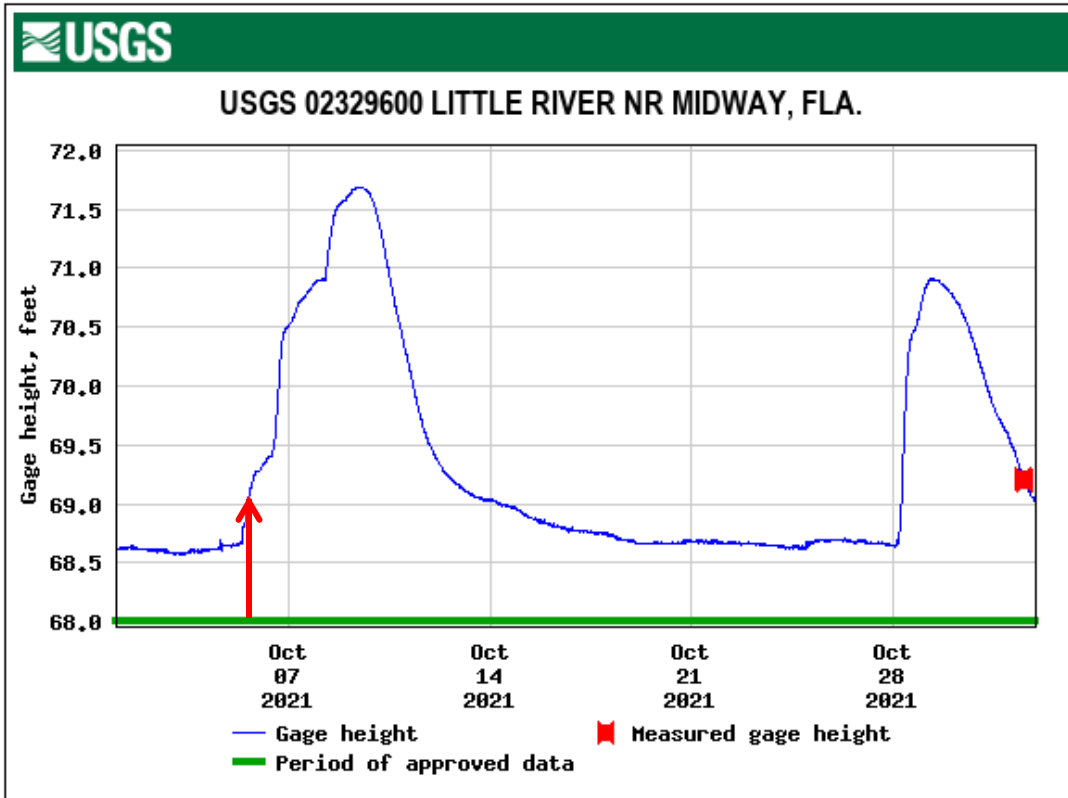
North Florida Habitat Assessment Benchmark Sites

Flat Creek above SR 269

Division of Environmental Assessment and Restoration
Water Quality Standards Program



AREA HYDROGRAPHS



The consensus score for these Panhandle Region sites were originally established on October 6, 2021, and revisited on February 20, 2026. Above is the gage height data for a nearby stream during the visits. If you conduct habitat assessment at these sites at different water levels, be sure to document current conditions.

Graphs courtesy of the US Geological Survey.



FLAT CREEK ABOVE SR 269

- **Region:** North
- **County:** Gadsden
- **Lat/Longs:**

Parking	30.62871, -84.83428
0m	30.62834, -84.83437
100m	30.62754, -84.83400

- **Directions:** From I-10, exit north on CR 270A, go 1.1 miles on Flat Creek Rd. Sharp left onto Little Sycamore Rd, go 0.6 miles Park on the southeast side of the bridge. The 0m flags are about 30m upstream of the bridge.





FLAT CREEK ABOVE SR 269



0m flags: 30.62834, -84.83437



100m flags: 30.62754, -84.83400