

SURROUNDING LAND COVER

- Forests
- Wetlands
- Silviculture
- Agriculture

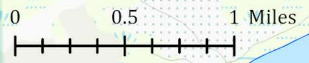
PARK FEATURES

- Park Boundary
- Structures
- Entrances
- Paved Park Roads
- Unpaved Park Roads
- Trails
- Campsites









































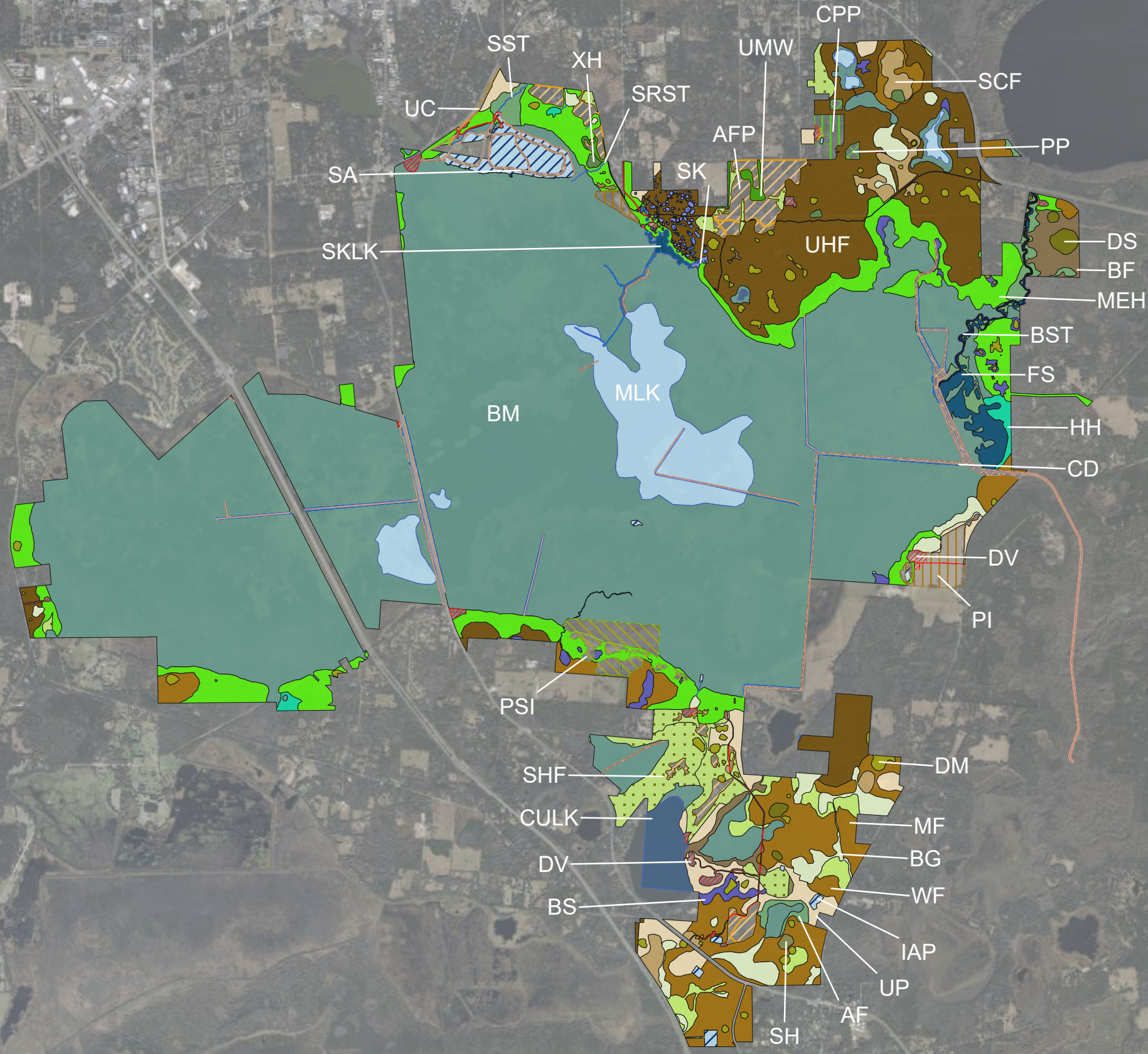
PAYNES PRAIRIE PRESERVE STATE PARK

ALACHUA COUNTY, FLORIDA



Natural Communities (In Acres)

-  ACV - Aquatic Cave - 0.08
-  AF - Alluvial Forest - 162.31
-  AFP - Abandoned Field/Abandoned Pasture - 315.75
-  BF - Bottomland Forest - 154.35
-  BG - Baygall - 322.41
-  BM - Basin Marsh - 12877.52
-  BS - Basin Swamp - 105.83
-  BST - Blackwater Stream - 20.29
-  CD - Canal/Ditch - 114.41
-  CPP - Clearcut Pine Plantation - 40.22
-  CULK - Clastic Upland Lake - 167.24
-  DM - Depression Marsh - 137.13
-  DS - Dome Swamp - 42.20
-  DV - Developed - 82.30
-  FS - Floodplain Swamp - 134.57
-  HH - Hydric Hammock - 51.75
-  IAP - Impoundment/Artificial Pond - 189.64
-  MEH - Mesic Hammock - 1239.69
-  MF - Mesic Flatwoods - 1023.10
-  MLK - Marsh Lake - 960.89
-  PI - Pasture - Improved - 131.09
-  PP - Pine Plantation - 15.34
-  PSI - Pasture -Semi-Improved - 155.03
-  RD - Road - 4.82
-  SA - Spoil Area - 173.38
-  SCF - Scrubby Flatwoods - 160.05
-  SH - Sandhill - 10.55
-  SHF - Successional Hardwood Forest - 427.95
-  SK - Sinkhole - 39.03
-  SKLK - Sinkhole Lake - 24.91
-  SRST - Spring-Run Stream - 0.95
-  SST - Seepage Stream - 1.12
-  UC - Utility Corridor - 8.07
-  UHF - Upland Hardwood Forest - 1713.18
-  UMW - Upland Mixed Woodland - 30.35
-  UP - Upland Pine - 361.18
-  WF - Wet Flatwoods - 147.25
-  XH - Xeric Hammock - 15.77








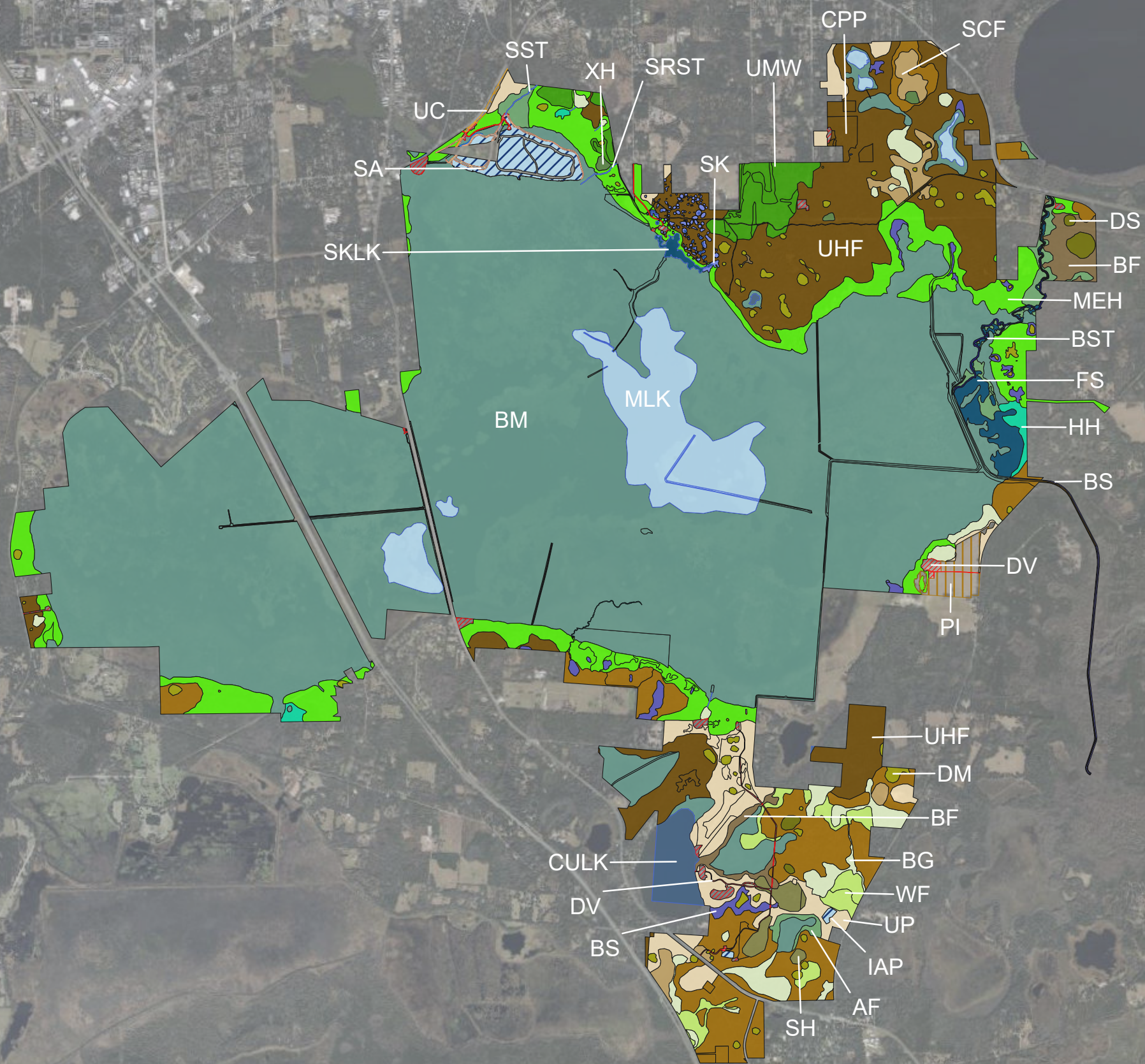
PAYNES PRAIRIE PRESERVE STATE PARK
Natural Communities - Existing Conditions



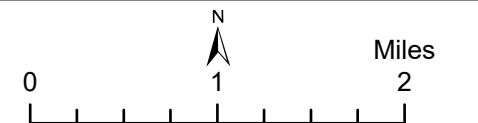
Sources: ESRI; Florida Department of Environmental Protection
 This graphical representation is provided for informational purposes and should not be considered authoritative for navigational, engineering, legal, and other uses.

Natural Communities

-  ACV - Aquatic Cave
-  AF - Alluvial Forest
-  BF - Bottomland Forest
-  BG - Baygall
-  BM - Basin Marsh
-  BS - Basin Swamp
-  BST - Blackwater Stream
-  CD - Canal/Ditch
-  CULK - Clastic Upland Lake
-  DM - Depression Marsh
-  DS - Dome Swamp
-  DV - Developed
-  FS - Floodplain Swamp
-  HH - Hydric Hammock
-  IAP - Impoundment/Artificial Pond
-  MEH - Mesic Hammock
-  MF - Mesic Flatwoods
-  MLK - Marsh Lake
-  PI - Pasture - Improved
-  RD - Road
-  SA - Spoil Area
-  SCF - Scrubby Flatwoods
-  SH - Sandhill
-  SK - Sinkhole
-  SKLK - Sinkhole Lake
-  SRST - Spring-run Stream
-  SST - Seepage Stream
-  UC - Utility Corridor
-  UHF - Upland Hardwood Forest
-  UMW - Upland Mixed Woodland
-  UP - Upland Pine
-  WF - Wet Flatwoods
-  XH - Xeric Hammock

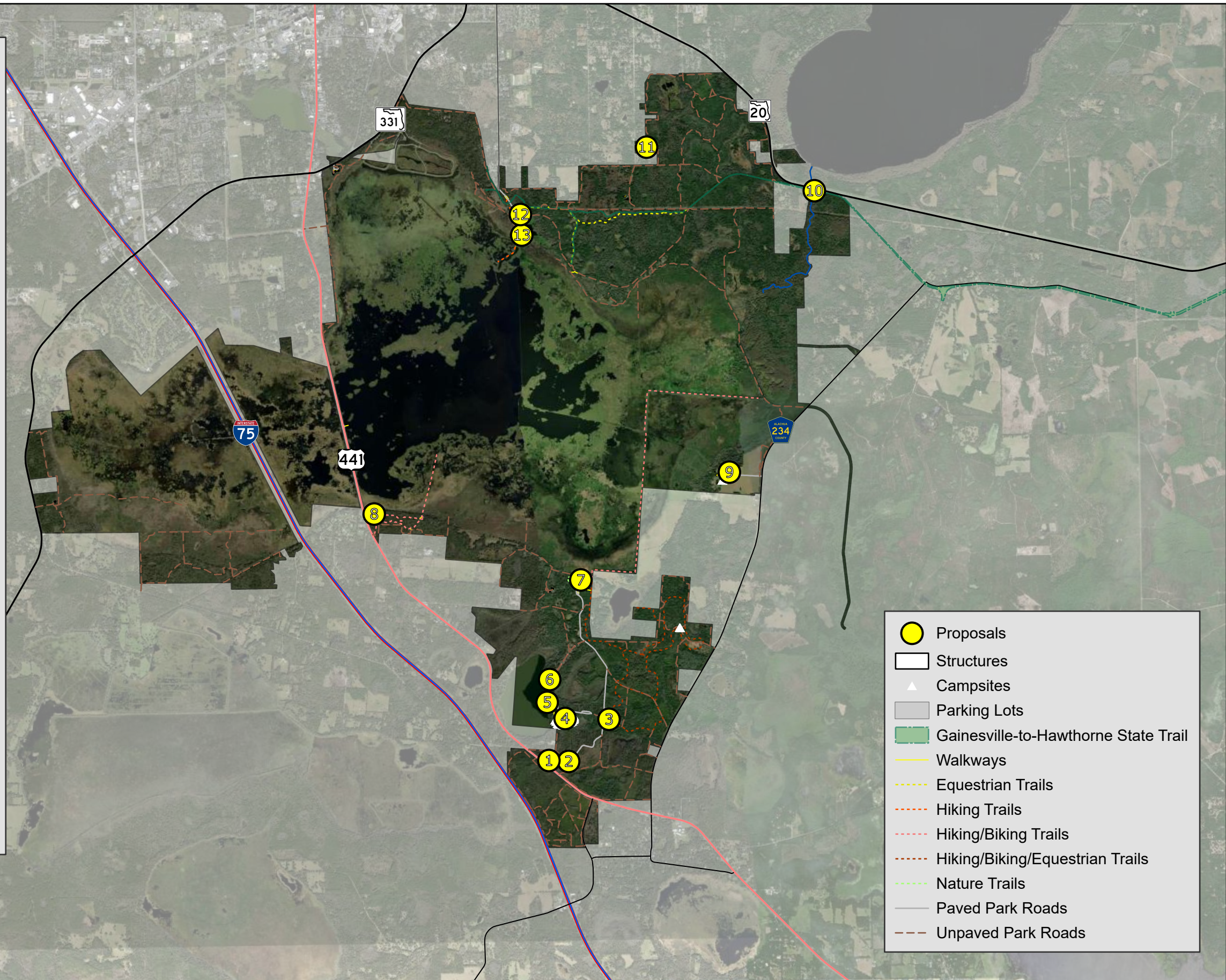


PAYNES PRARIE PRESERVE STATE PARK
 Natural Communities - Desired Future Conditions



Sources: ESRI; Florida Department of Environmental Protection
 This graphical representation is provided for informational purposes and should not be considered authoritative for navigational, engineering, legal, and other uses.

- ① Parkwide - Repair and resurface park roads. Conduct boundary survey and install fencing where needed.
- ② South Rim Entrance - Construct a new administration office and remove existing structure. Restore footprint after removal.
- ③ Chacala Trailhead - Formalize and stabilize parking area and access road. Provide equestrian facilities. Consider providing additional equestrian trails and installing two pavilions.
- ④ Puc Puggy Campground - Repair bathhouses. Improve flooded tent sites, wayfinding signage, and site delineation. Enlarge up to four RV sites.
- ⑤ Lake Wauberg South Use Area - Repair boat ramp and install a floating dock. Repair or replace amphitheater structure.
- ⑥ Lake Wauberg North Use Area - Upgrade and repair restroom. Develop a semi-primitive group camp. Provide stabilized parking.
- ⑦ Visitor Center Area - Conduct structural assessments on Visitor Center and Observation Tower and perform any needed repairs or replacements as needed. Update interpretive exhibits. Relocate the drain field.
- ⑧ Bolen Bluff - Construct a residence.
- ⑨ Hickory Ranch Support Area - Install a pole barn.
- ⑩ Prairie Creek - Prevent use of paddling launch. Provide convenient parking.
- ⑪ McKenzie Property - Conduct assessments of historic structures. Provide either one residence or up to four volunteer sites. Provide AmeriCorps necessary structures.
- ⑫ Florida Park Service District Two Office - Consider relocating the district office.
- ⑬ La Chua Trail - Conduct a structural assessment for and improve appearance of Camp Ranch Barn. Construct a permanent restroom. Use durable material to maintain La Chua Boardwalk. Remove observation platform at end of trail. Collaborate with Friends of Paynes Prairie to extend boardwalk.



- Proposals
- Structures
- ▲ Campsites
- Parking Lots
- Gainesville-to-Hawthorne State Trail
- Walkways
- - - Equestrian Trails
- - - Hiking Trails
- - - Hiking/Biking Trails
- - - Hiking/Biking/Equestrian Trails
- - - Nature Trails
- Paved Park Roads
- - - Unpaved Park Roads



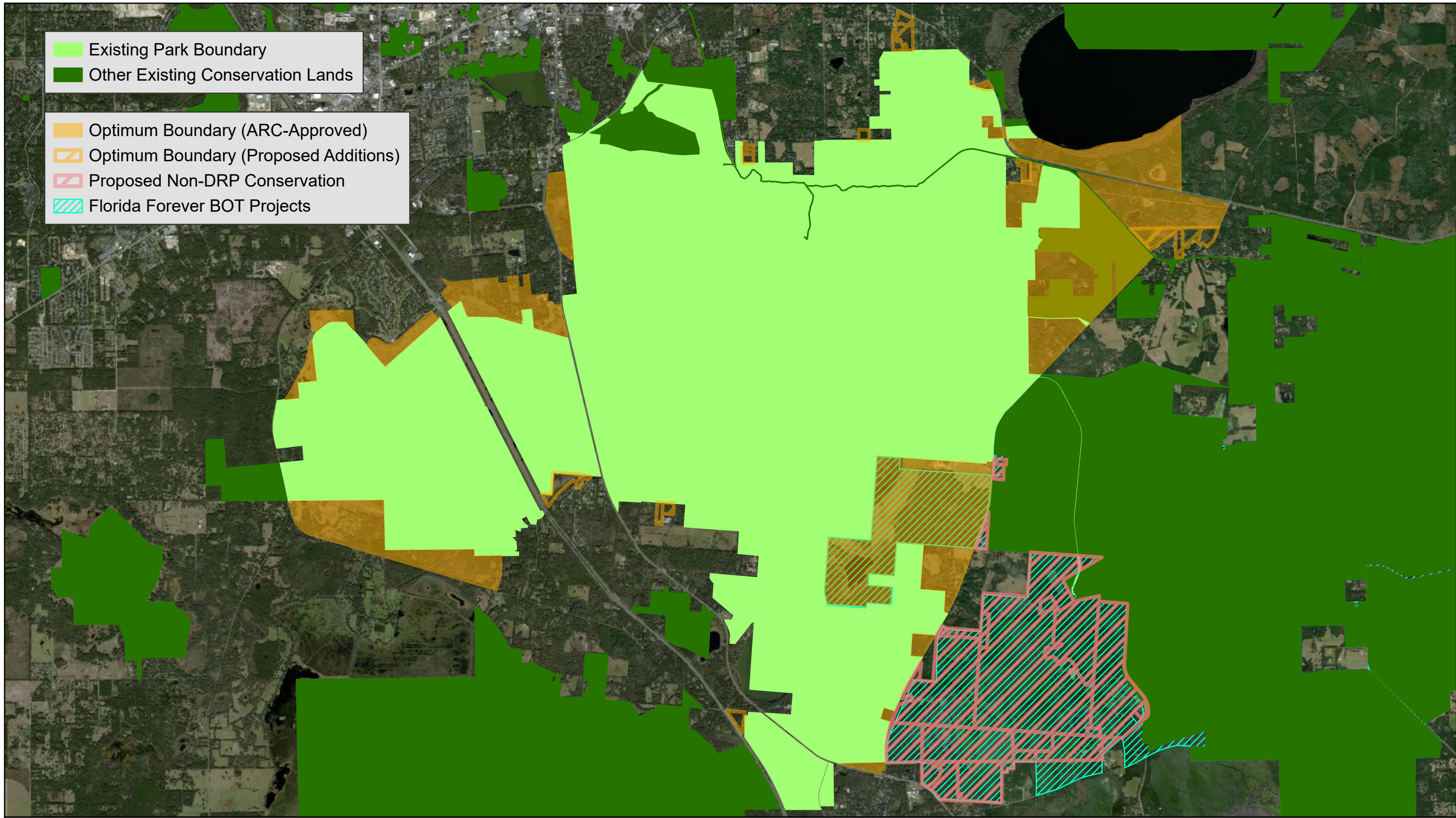
Paynes Prairie Preserve State Park

Conceptual Land Use Plan



Existing Park Boundary
Other Existing Conservation Lands

Optimum Boundary (ARC-Approved)
Optimum Boundary (Proposed Additions)
Proposed Non-DRP Conservation
Florida Forever BOT Projects



Paynes Prairie Preserve State Park

Optimum Boundary

