

Peace River Paddling Trail Map 1

N



Peace River Paddling Trail Map 2



FPC Hines
Conservation Easement

Camp Meeting Ground Branch
Conservation Easement

Pembroke

17 98

9TH ST NE

NW 6TH ST

Fort Meade

98

ORANGE AVE

POLK

17

BERQUIST RD

Peace River
Hammock

South
Peace River

MT PISGAH RD

**Access Point 3: Ft Meade
Outdoor Rec Area**
N: 27.7515 W: -81.7822

Access Point 4: CR 657
N: 27.7234 W: -81.7895

Whidden Creek

OLD BOWLING GREEN RD

HUTCHINS RD

Bowlegs Creek

 Peace River Paddling Trail


 Restrooms

 Canoe/Kayak Launch

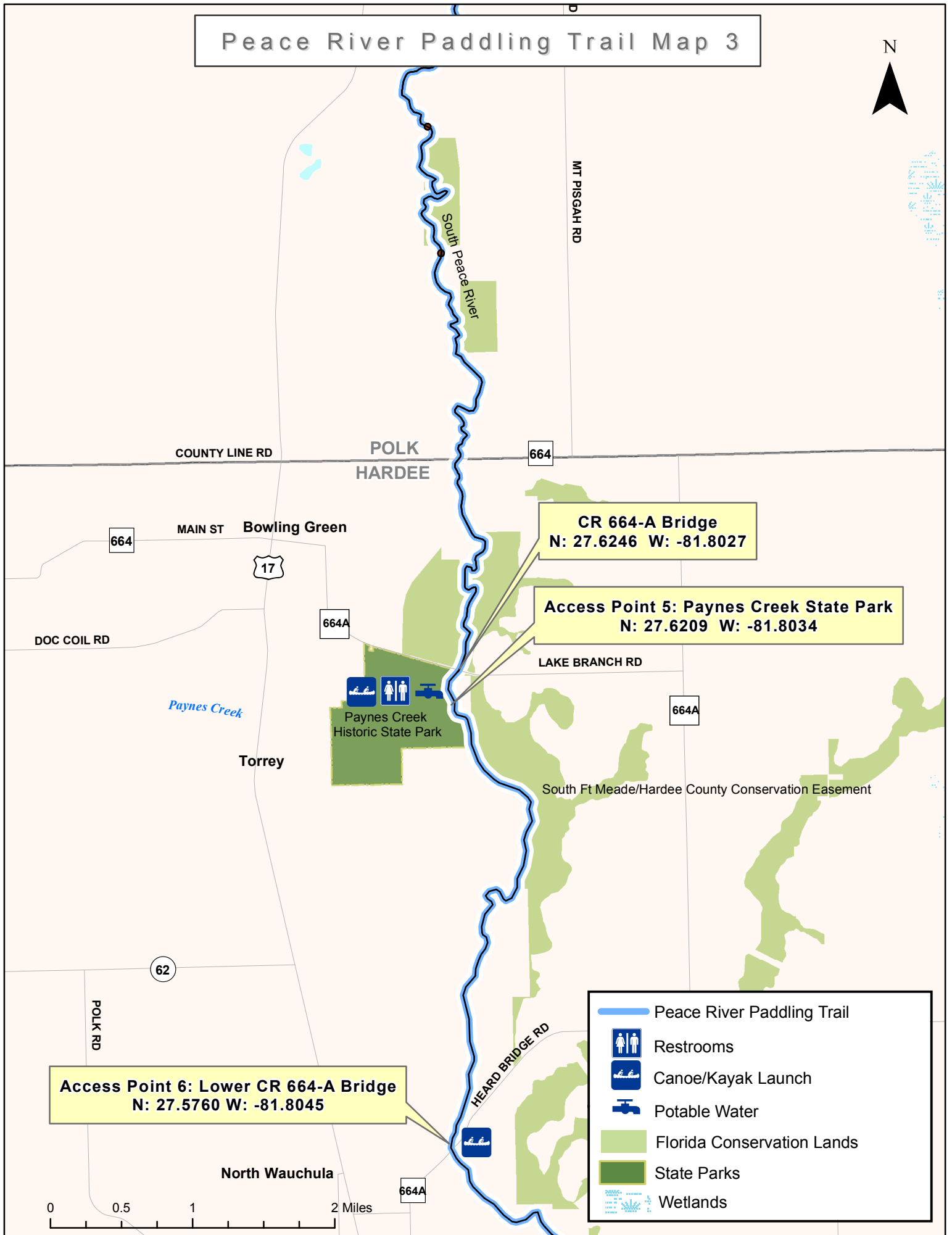
 Potable Water

 Florida Conservation Lands


 Wetlands



Peace River Paddling Trail Map 3



	Peace River Paddling Trail
	Restrooms
	Canoe/Kayak Launch
	Potable Water
	Florida Conservation Lands
	State Parks
	Wetlands



Peace River Paddling Trail Map 4

N

Access Point 7: Crews Park
N: 27.5507 W: -81.7936

HARDEE

South Ft Meade/Hardee County
Conservation Easement

BOYD COWART RD

LOUISIANA ST

MAIN ST

Wauchula



64A

MANLEY RD

652

GRIFFIN RD

Access Point 8: CR 652 Bridge
N: 27.5405 W: -81.7919

5TH AVE
6TH AVE

MILK JR AVE

South Wauchula

35A

Access Point 9: Pioneer Park
N: 27.5037 W: -81.8057



64

636

Zolfo Springs

66

FLORIDA CRACKER TRAIL

64

17

Peace River Paddling Trail


Restrooms

Canoe/Kayak Launch

Potable Water

Florida Conservation Lands

Wetlands



Peace River Paddling Trail Map 5

N

Moffitt

661

Buchanan

17

MURPHY RD

665

Limestone

Access Point 10: Gardner Boat Ramp
N: 27.3465 W: -81.8264

Gardner

665

RIVER RD

Brownville

HARDEE
DESOTO

0 0.5 1 2 Miles

- Peace River Paddling Trail
- Canoe/Kayak Launch
- Wetlands

Peace River Paddling Trail Map 6

N

HARDEE
DESOTO

Access Point 11: Brownville Park
N: 27.2979 W: -81.8465

BROWNVILLE ST

Brownville

661

17

BISHOP RD

CUBITIS AVE

MASTERS AVE

Cubitis

Lansing

Access Point 13: DeSoto County Park
N: 27.2242 W: -81.8819

Access Point 12: Canoe Outpost
N: 27.2348 W: -81.8881

LIVINGSTON AVE

JOHNSON AVE

GIBSON ST

Arcadia

Morgan Park

Peace River Paddling Trail



Camping



Restrooms



Canoe/Kayak Launch



Potable Water



Florida Conservation Lands



Wetlands

0 0.5 1 2 Miles



Peace River Paddling Trail Guide

The Waterway

Officially, the [Peace River](#) Paddling Trail begins at Fort Meade and winds through cypress swamps, shady hammocks and hardwood forests to end 67 miles later, at State Road 70, just west of Arcadia. Above Fort Meade, the river is often too shallow to navigate. After Arcadia, you can continue to the Charlotte Harbor estuary, where it fans out and mingles with the Myakka and Caloosahatchee. The most outstanding feature of the Peace River is its intriguing geology. Large limestone formations frequently emerge from the banks and river bottom, creating shoals and gentle rapids (depending on water levels). The river is also a renowned destination for fossil hunting and people flock to the river searching for ancient relics in the river's depths. It is allowed to collect fossilized shark teeth, fossilized plants and shells, but to collect fossilized animals you must obtain a [permit](#) for a small fee. Fossil collecting is not permitted on State Lands between Bartow and Wauchula. Collecting human artifacts is not allowed by state law.

The Paddling Experience

This 67-mile long scenic river is perfect for beginners. One can launch a canoe or kayak at one of its many public access points, then paddle upstream a mile or two and drift lazily back to your point of origin. You won't find a more tranquil and relaxing setting, or a better way to spend an afternoon. But if you're seeking a little solitude in the wilderness, you might try an overnigher, like the 23-mile trip from Zolfo Springs to Gardner. A number of access points along the river don't have parking and should only be used as drop-off points. Vehicles should not be left overnight in remote locations- contact local outfitters to arrange shuttle service and safe parking.

When water is low, paddlers should expect to drag boats regularly. The river becomes shallow in the northern stretches first. For the section from Bartow to the Heritage Peace River Landing, it is advised that the [USGS gauge at Bartow](#) should have a minimum flow rate of 30 CFS (cubic feet per second). From the Heritage Landing to Ft. Meade, it is advised that the [USGS gauge level at Fort Meade](#) is a minimum of 72 feet. Day paddling from any of the launch sites below the Heritage Landing can be done even at low water levels. Contact the local outfitter listed in this guide to check on water levels and conditions when planning a trip.

Access Points

#1, Start of the Trail, SR 60 Bridge, Bartow

Take SR 60 east through Bartow and the Peace River Bridge and launch is on the town's outskirts.

#2, Mile 6.5, Homeland Heritage Landing

Overnight parking is not allowed here. There is a floating dock on the south side of the bridge. *Take US Hwy 17 south to CR 640 (Homeland-Garfield Road), go east on CR 640 1.5 miles to the entrance just over the Peace River bridge on the south side.*



Peace River Paddling Trail Guide

#3, Mile 13, Ft. Meade Outdoor Recreation Area

Retired and active duty military can rent canoes, kayaks, and outdoor equipment here. Located on the southeast side of the US 98 Bridge over the Peace River, just east of the Ft. Meade city limits.

#4, Mile 16, CR 657 Bridge (Mt. Pisgah Rd.)

Currently this is an unimproved access site with no parking. Use for drop-off only. There are plans to develop this site for recreation in the near future with paddling launch and more amenities.

#5, Mile 26, Paynes Creek Historic State Park



The [Paynes Creek Historic State Park](#) is located just downstream where the Fort Chokonikla was built in the mid-1800s as the first outpost in a chain of forts established to control the Seminoles. It is believed that Native Americans inhabited the area since about 5,000 B.C. Launch access requires obtaining gate combination from ranger station. There is primitive group camping near the river. *Directions: Take US 17 to the town of Bowling Green. At the traffic light, turn east onto Main Street, following the brown park signs, then turn south onto Lake Branch Rd (SR 644A), and follow one mile to the park where there is a canoe/kayak launch. There is also access at the SR 664A Bridge 100 yards beyond the park entrance (vehicles should be left at the park).*

#6, Mile 30, Lower SR 664-A Bridge,

There is no designated parking at this access point and should only be used for drop-offs. *From US 17 in Wauchula, turn east onto SR 664A (Rea Road). Go about .5 miles and take a left onto Heard Bridge Road. Follow the road .5 mile to the bridge over the river.*

#7, Mile 32.5 Crews Park



The park is adjacent to a residential area west of the bridge. *Take US 17 to the city of Wauchula and turn east on Main Street (SR 64A/CR 636). Follow about one mile to the park, located at the Main Street Bridge over the Peace River (look for blue roadside canoeing signs).*

#8, Mile 33.5, CR 652 Bridge

From Wauchula, take SR 64-A .5 mile east to CR 652 (Griffin Road). Turn south on SR 652 and continue about one mile to bridge over Peace River.

#9 Mile 37, Pioneer Park/Zolfo Springs



This is the start of the popular overnight Zolfo Springs to Gardner Run (19.5) miles. [Pioneer Park](#) offers numerous grassy campsites, a museum and hiking trails. *Corner of U.S. Highway 17 & S.R. 64 in Zolfo Springs.*

#10, Mile 56.5 Gardner Boat Ramp



This is a remote access so park at your own risk. Parking is available nearby for a fee at Canoe Outpost. *From Hwy 17, turn west on River Rd SW (102nd St). Road dead ends at ramp.*

#11, Mile 60.5, [Brownville Park](#)



This park offers camping and RV hookups. A simple loop nature trail, perfect for small children, can be found on the south side of the park. On the north side are more extensive trails ideal for exploration. A small access fee is charged. *From Arcadia, take US 17 north approximately 6 miles to Brownville Street. Take a left (west) and proceed 1 mile to entrance.*



Peace River Paddling Trail Guide

#12, Mile 69, Canoe Outpost

Just west of Arcadia, [Canoe Outpost-Peace River](#) is located north of SR 70 on the west side of the river just off CR 661.

#13, Mile 70, End of the Trail, Desoto Veterans Memorial Park,



Desoto Veterans Memorial Park entrance is located on the west side of the bridge. From US 17 in Arcadia, head west on SR 70 1.5 miles to bridge.

Outfitters and Shuttle Service

[Canoe Outpost-Peace River](#), 863-494-1215, 2816 NW CR 661, Arcadia, 34266



Fossil search, Tom McLaulin



Peace River Paddler, FWC



Brownville Park, FWC



Crews Park, Tom McLaulin