

PUBLIC DATABASE QUICK GUIDE

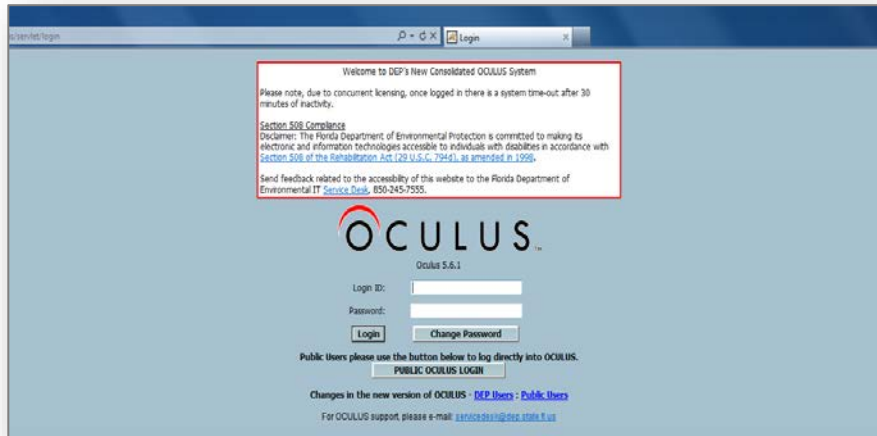
SITE MANAGER'S DATABASE SEARCH TIPS

NOTE: This guide is meant to be a brief, supplemental guide for Site Manager use. Site Managers should discuss more advanced and/or alternative search options with their mentor. Additional, more in-depth guidance is available on the Florida Department of Environmental Protection website.

TABLE OF CONTENTS

I. Searching in Oculus.....	1
<i>Increase/decrease the number of results per page.....</i>	2
<i>Sort the documents in chronological, or reverse chronological order.</i>	2
<i>Sort by document categories in alphabetical order.....</i>	2
<i>Download a document</i>	3
<i>Email a document.....</i>	3
II. Searching the Bureau of Petroleum Storage Systems	4
III. Searching the DEP Information Portal.....	5
IV. Using the Contamination Locator Map	8

I. SEARCHING IN OCULUS

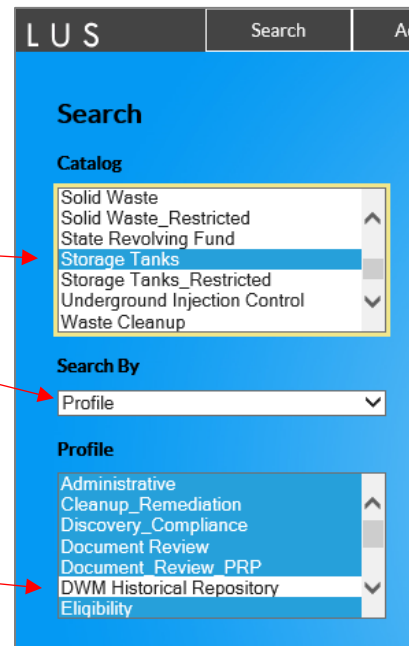


1. Enter your Login ID and Password and press the Login button.

2. Select the Search Catalog category. Generally, for PRP this category will be "Storage Tanks." However, the Site Manager should be aware that facility related documents can be cataloged in other categories (i.e. Hazardous Waste, Waste Cleanup, etc.).

3. Select Search By "Profile".

4. Select the Profile. Multiple selections can be made by pressing the control (Ctrl) button at the same time as clicking on the selection(s). Note: do not select the "DWM Historical Repository".



5. Enter the Facility-Site seven-digit ID and press enter. This should automatically populate the County, District, and Facility name.

6. Select subsequent search requirements, or leave the remaining search requirements blank to capture all documents to date.

7. Select Search.

8. Increase/decrease the number of results per page by selecting the Results/Page and hitting the "Refresh" button.

9. Some facilities have extensive site history. Navigate through each page of site history by selecting the Page, or the "Next" button.

File Type	Profile	Facility-Site ID	Document Date	Received Date	Document Type	Document Subject
	Discovery_Compliance	8518903	01-01-1983	01-01-1983	REPAIRS - MAINTENANCE RELATED	
	Permitting_Authorization	8518903	01-01-1985	01-01-1985	HISTORICAL REGISTRATION RECORD	REGISTRATION INFO
	Discovery_Compliance	8518903	11-28-1988	12-05-1988	DISCHARGE REPORTING RELATED	
	Eligibility	8518903	11-28-1988	12-05-1988	ELIGIBILITY PACKET RELATED	
	Eligibility	8518903	11-28-1988	12-05-1988	ELIGIBILITY PACKET RELATED	

10. Select the "Document Date" or "Received Date" to sort the documents in chronological, or reverse chronological order.

11. Select the "Document Type" to sort by document categories in alphabetical order. This is helpful when searching for "Fiscal" or "Utilities" related documents

12. To download a document, select the File Type icon, and then select open or save.

Catalog
122 documents in 1 catalog
Storage Tanks (122) Results/Page 55 Refresh Export to Excel Send Search Results
Operations View Printable Hitlist

File Type	Profile	Facility-Site ID	Document Date	Received Date	Document Type	Document Subject
	Discovery_Compliance	8518903	01-01-1983	01-01-1983	REPAIRS - MAINTENANCE RELATED	
	Permitting_Authorization	8518903	01-01-1985	01-01-1985	HISTORICAL REGISTRATION RECORD	REGISTRATION INFO
	Discovery_Compliance	8518903	11-28-1988	12-05-1988	DISCHARGE REPORTING RELATED	
	Eligibility	8518903	11-28-1988	12-05-1988	ELIGIBILITY PACKET RELATED	
	Eligibility	8518903	11-28-1988	12-05-1988	ELIGIBILITY PACKET RELATED	
	Eligibility	8518903	01-04-1989	01-04-1989	MISCELLANEOUS	
	Eligibility	8518903	01-31-1989	01-31-1989	ELIGIBILITY PACKET RELATED	
	Eligibility	8518903	01-31-1989	02-09-1989	ELIGIBILITY PACKET RELATED	
	Eligibility	8518903	01-31-1989	01-31-1989	ELIGIBILITY PACKET RELATED	
	Discovery_Compliance	8518903	02-06-1989	02-06-1989	INSPECTION RELATED	
	Discovery_Compliance	8518903	03-02-1989	03-02-1989	INSPECTION RELATED	
	Administrative	8518903	07-26-1989	07-26-1989	SCORING CHECKLIST - PACKET	
	Eligibility	8518903	08-01-1989	08-01-1989	DECISION	
	Discovery_Compliance	8518903	03-26-1996	05-17-1996	CLOSURE RELATED	TANK CLOSURE REPO
	Discovery_Compliance	8518903	02-18-2002	03-01-2002	INSPECTION RELATED	NCL - LEE COUNTY
	Administrative	8518903	02-03-2004	02-03-2004	MISCELLANEOUS	
	Discovery_Compliance	8518903	05-11-2004	05-11-2004	DISCHARGE REPORTING RELATED	DRF
	Discovery_Compliance	8518903	05-12-2004	05-18-2004	DISCHARGE REPORTING RELATED	
	Discovery_Compliance	8518903	08-04-2004	08-04-2004	DISCHARGE REPORTING RELATED	DUE DILIGENCE INVE

Do you want to open or save D965056_21_0001C81A.pdf from depedms.dep.state.fl.us? Open Save Cancel

13. To email a document, select the box in the column with the envelope, and select "Send Documents".

Operations View Printable Hitlist

Clear | Send Documents | Send Links | Add To Folder You have 1 document(s) selected | 13% of mail attachm

File Type	Profile	Facility-Site ID	Document Date	Received
	Discovery_Compliance	8518903	01-01-1983	01-01-19
	Permitting_Authorization	8518903	01-01-1985	01-01-19
	Discovery_Compliance	8518903	11-28-1988	12-05-19

A new screen will appear to enter the sender and recipient information:

Oculus Users

- A_Test
- AA_Test
- aarons_d
- abad_r
- abbas_a
- abbott_s
- abel_m
- abob
- abramowitz_g
- abrizenski_m
- accardo_b
- ACCT1
- ACCT2
- ACCT3
- ACCT4
- ACCT5
- ACCT6
- ACCT7
- acevado_a
- AcevedoM
- ACEVEDO_A
- acfindexr_1

Send Document

From: leah.j.smith@dep.state.fl.us

To:

Subject:

Message:

Attachment: D965056_21_0001C81A.pdf

Send* Back

II. SEARCHING [Storage Tank Contaminated Facility Data](#)

1. Enter the Facility Name, City, or the Facility ID and press submit button.

*****Please note*****
This page has been rebuilt for easier use. Please read the instructions below before using the page.

Tips for searching for Storage Tank facilities:

1. If you don't know the full name of the facility or city, you can type just a portion of the name.
example: The facility name SHELL STATION-MAGNOLIA can be typed in as SHELL STATION-MAG
2. Due to the large number of storage tank facilities, it is recommended that you select the county where the facility you are looking for is located.
3. You can leave both the facility and city fields blank to get all facilities in a certain county.
4. You don't need to input the facility name or city or choose a county if you have the facility ID.
5. DEP stores these records without the two digit county code in front of the facility ID. If you have a specific facility ID you want to check, please be sure to enter it without the county code. It should be 7 digits long.

Please type in the Facility Name:

Please type in the City:

Or, if you know it, the Facility ID:

It is recommended that you specify the county this facility is located in:

ALACHUA
BAKER
BAY
BRADFORD
BREVARD

Submit Reset

2. Receive facility output, including: the facility address, contact information, latitude and longitude, site status, and the tank history.

Florida Department of Environmental Protection
Bureau of Petroleum Storage Systems
Storage Tank/Contaminated Facility
Name & Address Search

Facility ID#: 8500001
Name: 7-Eleven Food Store #16233
7627 Nw 8th Ave
Gainesville, FL 32606- 6727
Contact: Cathy Wise
Phone: 407-532-2037

District: NED
County: 01 - Alachua
Type: A-Retail Station
Status: Closed
Latitude: 29:39:33.6152
Longitude: 82:25:27.5103
LL Method: DPHO-Unverified

Account Owner: Schackow, Joanne

Tank #	Size	Content	Installed	Placement	Status	Construction Piping	Monitoring
1	10000	Leaded Gas	08/01/1976	UNDER	Removed from Site		
2	10000	Gasohol	08/01/1976	UNDER	Removed from Site		

*****Note:**
Construction, Piping, and Monitoring Info not shown for CLOSED tanks (Status A: Closed in Place, B: Removed from the site).

III. SEARCHING THE DEP INFORMATION PORTAL

1. For a Facility/Site Search, enter the 7 digit Facility ID, Facility Name, or Facility Address and press submit. Alternatively, for a Document Search, enter the appropriate document information and press submit.

http://webapps.dep.state.fl.us/DepNexus/public/ Enterprise Information

File Edit View Favorites Tools Help

Convert Select

Suggested Sites Scope of Harvey's destr...

Find: checklist Previous Next Options

DEP INFORMATION PORTAL

Facility and Document Search:

Facility/Site Search

Enter at least one search criterion below to access facility-related information and documents.

Facility/Site ID:

Facility Name:

Facility Address:

City:

Regulatory District:

County:

Show All Facilities Without Documents Facilities With Documents

Sort Order

1. Facility/Site ID
2. Facility Name
3. Facility Address

[Change Order](#)

[Submit](#) [Clear All](#)

Document Search

Enter at least one search criterion to generate a list of documents.

Division: Air Water Waste

Document Type: [Taxonomy](#)

Document Date: **From:** **To:**

Date Received: **From:** **To:**

Document Subject:

Facility ID:

Permit/Application Number:

Regulatory District:

County:

Sort Order

1. Document Date
2. Document Type
3. Document Subject

[Change Order](#)

[Submit](#) [Clear All](#)

- Facility Search Results will be displayed with additional information available in hyperlinks, which are defined to the left. Selecting the various hyperlinks will provide additional information.

Facilities Search Results

Criteria selected:
 Facility ID = 8500001
 Searching For = Search all facilities

For additional information, select the hyperlinks under "Data Links" where available.
 D - Provides a list of electronic documents associated with the facility.
 F - Provides a facility summary report.
 P - Provides facility-related permit information.
 M - Provides a GIS map focused on the facility.
 Q - Provides a contact for user questions and quality control.

Records on this page = 1 of 1
 Your search returned these facilities:

Facility/Site Id	Facility Name	District	County	Address	City	Program	Facility Type	Data Links
8500001	7-ELEVEN FOOD STORE #16233	NED	ALACHUA	7627 NW 8TH AVE	GAINESVILLE	TK	TK	D E M Q

Disclaimer: The Florida Department of Environmental Protection (FDEP) has made a reasonable effort to ensure that the information provided is up-to-date and comprehensive but cannot guarantee the accuracy or completeness the data. Any specific, missing information may be obtained by a file review for the particular facility at the appropriate District office.

- For a Facility Summary Report, select the "F" hyperlink.

**Florida Department of Environmental Protection
 Bureau of Petroleum Storage Systems
 Facility Inspection Cover Page
 Facility Information**

District: NED
County: Alachua
Facility ID#: 8500001
Name: 7-Eleven Food Store #16233
 7627 Nw 8th Ave
 Gainesville, FL 32606-6727
Contact: Cathy Wise
Phone: 407-532-2037

Account Owner Information
Name: Schackow, Joanne
 8716 Nw 6th Place
 Gainesville, FL 32607-1405
Phone: 904-371-3000

Tank Owner Information
Name: Schackow, Joanne
 8716 Nw 6th Place
 Gainesville, FL 32607-1405
Phone: 904-371-3000

Type: Retail Station
Status: Closed
Latitude: 29:39:33.6152
Longitude: 82:25:27.5103
LL Method: DPHO
LL Status: REVIEWED
Status Date: 05/27/2004

Effective Date: 05/20/1994
Placard#/Date: -

Effective Date: 05/20/1994

Tank #	Size	Content	Installed	Placement	Status	Const	Pipe	Monitor
1	10000	Leaded Gas	08/01/1976	UNDER	B			
2	10000	Gasohol	08/01/1976	UNDER	B			

***Note: Construction, Piping, and Monitoring Info not shown for CLOSED tanks (Status of A or B).

Most Recent Insurance Document

FR Type	Effective Date	Expiration Date	Company Name
Insurance	12/13/2008	12/13/2009	Aig

No OPEN violations found!

Discharge Information

Discharge Date	Cleanup Status	Score	Eligibility Info	Site Manager Phone
06/28/1987	Completed	34	Early Detection Incentive-Eligible	Miller_Br (850)877-1133-3715

End of Data for Facility #: 8500001

Owner Information (points to Account Owner Information)

Tank Information (points to Tank Owner Information)

Site Status (points to Type, Status, Latitude, Longitude, LL Method, LL Status, Status Date)

Eligibility & Discharge Information (points to Discharge Information table)

- For copies of electronic documents associated with the facility, select the “D” hyperlink. This is useful if Oculus is unavailable, and can sometimes be faster than Oculus. To open a document, click the red arrowhead.

DEP INFORMATION PORTAL
Nexus
Florida Department of Environmental Protection

Criteria selected:
Facility ID = 8500001

Facility Details:
Program = TK
Facility Name = 7-ELEVEN FOOD STORE #16233
Address = 7627 NW 8TH AVE
City = GAINESVILLE
District/County = NED / ALACHUA

Records on this page = 37 of 87

Your search returned these documents available online from DEP's unrestricted EDMS catalogs:
Click on the [View](#) link below to open a specific document.

[Export CSV Data](#)

Document Date	Document Type	Document Subject	Permit / Application Number	File Type and Size	View
06-13-2006	CLOSURE RELATED	SJSTEST	/	.tif - 55.2 KB	▶
06-13-2006	CLOSURE RELATED	CBTEST	/	.tif - 48.4 KB	▶
06-13-2006	COMPLAINT RELATED	TEST DATA	/	.tif - 35.0 KB	▶
06-13-2006	CLOSURE RELATED	CBTEST	/	.tif - 48.6 KB	▶
06-13-2006	CLOSURE RELATED	CBTEST	/	.tif - 48.4 KB	▶
06-13-2006	COMPLAINT RELATED	TEST DATA	/	.tif - 3.0 MB	▶
06-13-2006	COMPLAINT RELATED	TEST DATA	/	.tif - 48.4 KB	▶
06-13-2006	CLOSURE RELATED	SJSTEST	/	.tif - 55.2 KB	▶
06-13-2006	CERCLA SITE EVALUATIONS		/	.tif - 58.1 KB	▶
06-13-2006	COMPLAINT RELATED	TEST DATA	/	.tif - 48.4 KB	▶
06-13-2006	CLOSURE RELATED	CBTEST	/	.tif - 48.6 KB	▶
06-13-2006	COMPLAINT RELATED	TEST DATA	/	.tif - 48.4 KB	▶
06-13-2006	COMPLAINT RELATED	TEST DATA	/	.tif - 48.4 KB	▶
06-06-2006	CERTIFIED AND E - MAIL RECEIPT	CHRIS	/	.tif - 631.1 KB	▶

Page 1 of 2

IV. USING THE [Contamination Locator Map \(CLM\)](#) (CLM)

The Contamination Locator Map is helpful for several reasons. If a facility has limited historical information, other facilities nearby may have information that can be reviewed to gain knowledge on the lithology in the area. This is helpful in determining which types of drill rigs to install, potential lenses or perched aquifers, and groundwater flow direction. Additionally, if a Site Manager is unsure if a remedial approach will work at a facility, adjacent facilities may have used results using similar technology. It is also possible for a facility to have a co-mingled plume that can be identified through the Locator Map. This is also an excellent resource to determine if there is a cleanup site in another Division cleanup program near or on you site.

1. Access the Contamination Locator Map and select one or more of the search criteria (Brownfields, Petroleum, Superfund, Other Waste Cleanup), and select continue. For this example, Petroleum was selected. To evaluate other program's sites in the area select all programs.

https://prodenv.dep.state.fl.us/DepClnup/welcome.do

Waste Clean Up Application

File Edit View Favorites Tools Help

Convert Select

Suggested Sites Scope of Hayve's destr...

Page Safety Tools

CONTAMINATION LOCATOR MAP Florida DEP

Welcome to the Florida Department of Environmental Protection's (DEP) Contamination Locator Map (CLM - "Clem"). By specifying an address, a city or a zip code, you can use CLM to locate nearby sites that are currently under DEP's cleanup oversight. Using search criteria, CLM identifies sites by name, address, facility identification number, and cleanup status - active or pending. Although all sites in CLM are suspected or perceived to be contaminated, further investigation may show that some sites are not contaminated. Conversely, some contaminated sites that are still undergoing preliminary screening by the Department may not yet appear in CLM. Sites that are closed or are no longer under DEP's cleanup oversight will not appear in CLM. Also, CLM may not include all information about federal facilities.

The CLM subscription service enables you to track cleanup milestones at contaminated sites listed in CLM.

- ▶ To subscribe to this service, please select a contamination site in CLM, click on the "Watch this site" link and provide an e-mail address where requested in the new window.
- ▶ You may subscribe to more than one site.
- ▶ You will receive an e-mail notification when a contamination cleanup milestone event occurs at your selected sites.

Some of the sites in CLM are currently in the cleanup process and subscribers will be notified when the next milestone event occurs. Other sites are on a priority list awaiting cleanup funding so it may be some time before the first milestone event occurs. For more information on contamination cleanup, please read [Cleaning Up Contaminated Sites](#).

Many documents associated with the waste cleanup sites in CLM may be viewed in OCULLUS™. This is a web-based document management system that is accessible to the public through the OCULLUS™ link in the left column of this page. There are more than two million waste program documents available electronically in OCULLUS™. However, not every paper document associated with cleanup sites is currently available in electronic format. Upon entering OCULLUS™, you will be prompted to help you begin a document search. It is important to have the facility identification number that is displayed with the other facility information in CLM when you begin your search. For more information on how to search for documents, please read the OCULLUS™ [HELP GUIDE](#).

For any other information about cleanup sites call the **Waste Cleanup Site toll-free number at 1-866-282-0787**. You may leave a message including the name and facility identification number for the site in question. Every effort will be made to return your call within 24 hours.

To begin the search for waste cleanup sites in CLM, simply enter the Search criteria below and click "Continue".

Continue

Search Criteria

Please choose one or more search criteria:

- Brownfields** Sites in this category are being cleaned up under Florida's Brownfields Redevelopment Program. Brownfields are properties that are abandoned or underutilized due to actual or perceived contamination. This program provides legal and financial incentives to persons who voluntarily clean up and redevelop brownfield sites in accordance with the program requirements.
- Petroleum** These are sites contaminated by discharges of petroleum and petroleum products from underground and above ground stationary petroleum storage systems. Many of these sites are eligible to be cleaned up by the DEP (in priority order) while others will be cleaned up by the party responsible for the contamination, under DEP's direction.
- Superfund** These are contaminated sites that are being cleaned up by the federal Superfund program under the direction of the U.S. Environmental Protection Agency and in cooperation with the DEP.
- Other Waste Cleanup** These are sites contaminated by non-petroleum chemicals that fall under one of the following five cleanup programs. Some of these sites are in the process of being cleaned up; others are on priority lists awaiting funding.
 - ▶ Drycleaning: Sites contaminated with drycleaning solvents that are eligible to be cleaned up by the DEP
 - ▶ Responsible Party: Sites that will be cleaned up by the party responsible for the contamination or by a party that did not cause the contamination but has accepted responsibility for cleanup
 - ▶ State Funded: Sites that will be cleaned up by the DEP because there is no party identified that is responsible for the contamination or able to clean it up
 - ▶ State-Owned Lands Cleanup: Sites on state properties (such as state parks or state-owned buildings) that will be cleaned up by the DEP
 - ▶ Hazardous Waste: Sites at regulated hazardous waste facilities that will be cleaned up by the facility owner or operator in accordance with the federal hazardous waste program.

Continue

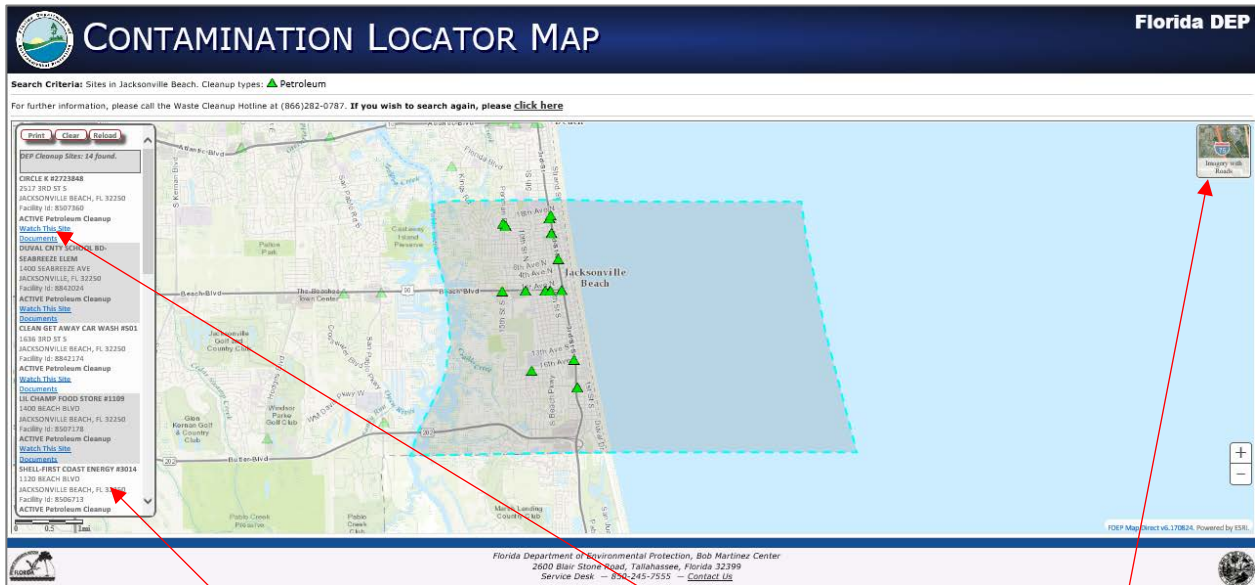
2. Select the search criteria: Address, Zip Code, or City.

The screenshot shows the 'CONTAMINATION LOCATOR MAP' interface for the Florida DEP. At the top right, it says 'Florida DEP'. Below the header, it indicates 'Selected cleanup types' and shows 'Petroleum' is selected. A search instruction reads: 'Please enter an address, a 5-digit zip code or a city, and press the Search button below'. The search criteria are 'Address', 'Zip Code', and 'City', with 'Address' selected. Below these are input fields for 'Address', 'City', and 'Zip Code', and a 'Radius' dropdown menu set to 'within 1/2 mile'. 'Search' and 'Clear Form' buttons are at the bottom right. A red arrow points from the text above to the 'City' radio button.

3. Enter the applicable information and select Search. A drop down will appear with selectable entries. For this example, City was selected and Jacksonville was entered. A drop-down menu provided a choice of Jacksonville, or Jacksonville Beach.

This screenshot shows the same interface as the previous one, but with 'City' selected as the search criteria. The 'City' input field now contains 'Jacksonville' and a dropdown menu is open, showing 'Jacksonville' and 'Jacksonville Beach' as options. A red arrow points from the text above to the dropdown menu.

- An interactive Contamination Locator Map will be provided. For this example, Jacksonville Beach was selected.



- A list of all the DEP Cleanup Sites, including the address and Facility ID, is provided in a scroll-down menu to the left. The actual facility locations are shown on the map as a green triangle.
- If the “Documents” hyperlink for a facility is selected, a new tab will open with a list of Cleanup/Remediation documents. The document dates, type, and subject are provided, and each document can be viewed by pressing the red arrow.
- To see Satellite mode, select the “Imagery with Roads” button.

