

Strategic Beach Management Plan:
Panhandle Gulf Coast Region

Division of Water Resource Management

Florida Department of Environmental Protection

May 2018



Table of Contents

INTRODUCTION - PANHANDLE	1
WESTERN BARRIERS	2
Strategies for Inlets and Critically Eroded Beaches	2
Perdido Key, Escambia County, R1-R34	2
Pensacola Pass, Escambia County, R67-R68	3
Pensacola Beach, Escambia County, R107-R151.....	4
Navarre Beach, Santa Rosa County, R192.5-R213.5	5
Okaloosa Island, Okaloosa County, R1-R15	6
East Pass (Choctawhatchee Bay Entrance), Okaloosa County, R17	7
Norriego Point, Okaloosa County.....	8
West Destin, Okaloosa County, R17-R25.5	8
Destin, Okaloosa County, R39-R50.....	9
Regional Strategies for Beach and Inlet Management.....	10
Sponsors and Funding.....	10
Project Coordination	10
Environmental Protection	11
Sand Sources	11
Innovative Projects.....	11
Additional Information	12
References.....	14
PLEISTOCENE MAINLAND	17
Strategies for Inlets and Critically Eroded Beaches	17
Area Wide Studies and Projects.....	17
Western Walton County (Reach 1), R1-R23.6	18
C30A Corridor Beaches, Walton County (Reaches 2 -5), R41-R127.4	18
Regional Strategies for Beach and Inlet Management.....	20
Sponsors and Funding.....	20
Project Coordination	20
Environmental Protection	20
Sand Sources	21
Innovative Projects.....	21

Additional Information	21
References.....	23
ST. ANDREWS REACH.....	25
Strategies for Inlets and Critically Eroded Beaches	25
Panama City Beaches, Bay County, R1-R97.....	25
St. Andrews Inlet, Bay County, R97-R98	27
Regional Strategies for Beach and Inlet Management.....	28
Sponsors and Funding.....	28
Project Coordination	28
Environmental Protection	29
Sand Sources.....	29
Additional Information	29
References.....	32
MIDDLE BARRIERS	34
Strategies for Inlets and Critically Eroded Beaches	34
Eloise Inlet, Bay County	34
Mexico Beach Inlet, Bay County.....	35
Mexico Beach, Bay County, R132-R137.8	35
Regional Strategies for Beach and Inlet Management.....	36
Sponsors and Funding.....	36
Project Coordination	36
Environmental Protection	36
Sand Sources.....	36
Additional Information	37
References.....	39
SAN BLAS REALIGNMENT	41
Strategies for Inlets and Critically Eroded Beaches	41
St. Joseph Bay Entrance Channel, Gulf County	41
St. Joseph Peninsula, Gulf County, R69-R106.....	42
Cape San Blas, Gulf County, R106-R111.5	42
Regional Strategies for Beach and Inlet Management.....	43
Sponsors and Funding.....	43
Project Coordination	43

Environmental Protection	43
Sand Sources	44
Additional Information	44
References	46
APALACHICOLA BARRIERS	48
Strategies for Inlets and Critically Eroded Beaches	48
Indian Pass, Gulf County, R160-V1	48
St. Vincent Island, Franklin County, V34-V39	48
West Pass, Franklin County, V42-R1	49
Cape St. George, Franklin County, R18.5-R22.5	49
Bob Sikes Cut, Franklin County, R51-52	49
St. George Island, Franklin County, R106-R128.5.....	50
East Pass, Franklin County, R149-151	50
Dog Island, Franklin County, R168-R187.2.....	51
Regional Strategies for Beach and Inlet Management.....	51
Sponsors and Funding.....	51
Project Coordination	51
Environmental Protection	51
Sand Sources	52
Additional Information	52
References	54
OCHLOCKONEE BARRIERS	56
Strategies for Inlets and Critically Eroded Beaches	56
Area Wide Projects	56
Alligator Point (Southwest Cape), Franklin County, R210-R216.....	56
Lighthouse Point, Franklin County, R220-R222	57
Mashes Sands County Park, Wakulla County	57
Shell Point, Wakulla County.....	58
Regional Strategies for Beach and Inlet Management.....	58
Sponsors and Funding.....	58
Project Coordination	58
Environmental Protection	59
Sand Sources	59

Additional Information 59

References..... 61

Appendix - Acronyms..... i



Completed Navarre Beach Nourishment Project in September 2016. Photo courtesy of Michael Walther, P.E.

INTRODUCTION - PANHANDLE

The **Panhandle Gulf Coast Region** has a total of 237 miles of beaches of which 84.3 miles are critically eroded and 51.7 miles are actively managed. There are also 12 inlets/passes within the Panhandle Gulf Coast Region and one of those passes has an [inlet management plan](#) - East Pass in Okaloosa County. For additional beach management or project information, see the current [Critically Eroded Beaches Report](#), the [joint coastal permits](#) by county or the [local government funding requests](#) by County. Each subregion listed below will have the introductory paragraph listing miles of coastline and erosional events/ storms that have affected the subregion.

Each title within the subregion will list the coastal location, the county and the Department reference or range (R) monuments for the critical erosion area. For inlets, river entrances or passes; the title, the county and the adjacent range survey markers will be stated. In addition, there will be a subregion map highlighting the critical erosion areas and the managed project areas. Finally, references to coastal reports will be listed at the end of each subregion.

For additional information concerning projects or strategies along Florida’s coastline, see the following links for the other six coastal regions of Florida and for background information, see the Strategic Beach Management Plan’s Introduction.

[Strategic Beach Management Plan’s Introduction](#)

[Northeast Atlantic Coast Region](#)

[Central Atlantic Coast Region](#)

[Southeast Atlantic Coast Region](#)

[Florida Keys Region](#)

[Southwest Gulf Coast Region](#)

[Big Bend Gulf Coast Region](#)

For additional information pertaining to beach and ocean conditions, coastal associations, educational institutions or government agencies, see the following [related coastal sites](#).

The State of Florida was significantly impacted by three hurricanes, Hermine, Matthew and Irma during the 2016 and 2017 Atlantic Hurricane Seasons. To see additional information for strategies and funding to address recovery for the beaches and dunes, see the “[Hurricane Damage Assessment Report for 2016: Florida’s Beaches and Dunes](#)”. For the 2017 Hurricane season, see the “[Hurricane Irma Post-Storm Beach Conditions and Coastal Impact in Florida](#)” report. The post-storm survey data has been fully analyzed and an updated list of critically eroded beaches is in the Critically Eroded Beaches Report.

WESTERN BARRIERS

There are 67.8 miles of beaches in the **Western Barriers** subregion, which extends from the Florida-Alabama state line in Escambia County to the Okaloosa-Walton County line, as shown on Figure 1. There is a total of 25.3 miles of critically eroded beaches in this subregion (14.7 miles in Escambia County, 4.1 miles in Santa Rosa County, and 6.5 miles in Okaloosa County), of which 16.4 miles have been restored.

Erosion is attributed to tropical storms, hurricanes, and the effects of the inlets, including Pensacola Pass and East Pass (Choctawhatchee Bay Entrance). The most erosive storms in recent years were Hurricane Frederic (1979), Hurricane Elena and Tropical Storm Juan (1985), Hurricanes Erin and Opal (1995), Hurricane Georges (1998), Tropical Storm Isidore (2002), Hurricane Ivan (2004), Hurricanes Dennis (2005), Hurricane Katrina (2005), Hurricane Rita (2005), Tropical Storm Ida (2009), Hurricane Gustav (2008), Tropical Storm Debby (2012), Hurricane Isaac (2012) and Hurricane Nate (2017).

In 1995, Hurricane Opal caused extensive erosion throughout northwest Florida. Using federal and state disaster funds, a program of assisted recovery for the beach and dune system was conducted where upland developed property was left vulnerable to storms. Sand was trucked from upland borrow sites, placed in an alongshore berm configuration, and stabilized with wood slat sand fence and plantings of sea oats. However, the beach and dunes had not fully recovered when Hurricane Georges impacted the area in 1998, causing additional damage that required a second phase of assisted recovery of the most eroded developed areas.

In 2004, Hurricane Ivan caused extensive erosion throughout northwest Florida. In Escambia County, this erosion was even more severe than that caused by Opal. In 2005, Hurricanes Dennis, Katrina, and Rita exacerbated erosion conditions throughout northwest Florida. As is described below, recovery efforts like those implemented after Opal have been completed.

STRATEGIES FOR INLETS AND CRITICALLY ERODED BEACHES

PERDIDO KEY, ESCAMBIA COUNTY, R1-R34

This is a 6.5-mile segment of critically eroded beach on Perdido Key. Assisted recovery of the beach and dune system was conducted following Hurricanes Opal, Georges, Ivan, and Dennis. Following the effects of the 2004 hurricane season, emergency protective berms were constructed using funds from

FEMA. A dune restoration project to supplement these emergency protective berms with additional sand and vegetation was performed in 2005-2006. A feasibility study to determine the appropriate beach management strategy for this area was initiated in 2005 and completed in 2006, along with a sand search study. The feasibility study recommended beach restoration. The **Perdido Key Beach - Dune Restoration Project** proposed to place approximately 1.25 million cubic yards (mcy) of beach quality sand in three different segments from an offshore borrow site. Construction is expected to begin in 2017/2018. The first segment is 2.4 miles long (R1-R12.5) and will construct a dune restoration project with vegetation that will provide critical habitat for the Perdido Key beach mouse. The second segment is 1.1-mile long (R12.5-R19) and will construct a protective berm within the Perdido Key State Park. The third segment is three miles long (R19-R34) and will construct both a beach and dune restoration project. As a separate component, the Perdido Key Dune Restoration Project is listed as an early restoration project in the Deepwater Horizon Oil Spill: Programmatic and Phase III Early Restoration Plan and Early Restoration Programmatic Environmental Impact Statement. The project was selected by the Deepwater Horizon Natural Resource Damage Assessment (NRDA) Trustees for implementation. The Perdido Key Dune Restoration project will restore dune vegetation to approximately 20 acres of beach dune habitat. Currently, it is expected that only the third segment will be constructed in 2017/2018 with placement of approximately 1.05 million cy between R-19 and R-34. The Lower Pensacola Harbor Maintenance Dredging project concluded in December 2016 by placing approximately 238,000 cy of harbor material in the nearshore between R32 to R64 of Perdido Key.

Strategy: Beach and/or dune restoration; maintenance of the project through monitoring and nourishment.

PENSACOLA PASS, ESCAMBIA COUNTY, R67-R68

Pensacola Pass, separating Perdido Key and Santa Rosa Island, includes the federal **Pensacola Harbor Navigation Project** and provides access to the Pensacola Naval Air Station, the Port of Pensacola, and the federal Gulf Intracoastal Waterway. In 1881, the authorized channel was dredged to a depth of 24 ft (MLW). It was incrementally deepened to -35 ft (MLW) by 1958. Maintenance dredged material was placed in an offshore disposal site. In 1959, the navigation channel was widened and deepened to -37 ft MLW, with placement of the dredged material on Santa Rosa Island. Subsequently, maintenance dredged material was placed in an offshore disposal site and once on Perdido Key (1985).

While the federally authorized dimensions of the channel are presently set at -35 ft by 500 ft, the channel was widened and deepened to -48 ft to accommodate a Navy aircraft carrier in 1991. The dredged material was placed on Perdido Key. The channel has filled at a rate of approximately 300,000 cubic yards (cy) annually, but still maintained a depth of - 40 ft in 1997. Periodic maintenance dredging has been completed in 2002 with material being placed in nearshore areas. In 2006, a beneficial use plan was developed by Escambia County and the Florida Department of Environmental Protection (Department or DEP) for the material dredged from Pensacola Pass. The plan included an evaluation of the adjacent shorelines, sediment quality, and sediment placement alternatives. The U.S. Army Corps of Engineers (USACE) developed a plan in August of 2013 with a similar beneficial use program. The USACE plans to perform maintenance dredging for the U.S. Navy to a depth of - 48 ft when federal funding is available. The strategy listed below is based in part on an inlet management study that was completed in 1999 and the need for more current data and an updated plan. Pensacola Pass was dredged in the winter of 2011/ 2012 placing approximately 520,000 cy on the eastern most portion of Perdido Key within the Gulf Islands National Seashore. The Lower Pensacola Harbor Maintenance Dredging project concluded in December 2016 by placing approximately 238,000 cy of harbor material in the nearshore between R32 to R64 of Perdido Key. The Pensacola Harbor Lower Federal Navigation Channel pilot dredging project is being proposed for 2019 to place approximately 500,000 cy of channel material in the nearshore/ swash zone between R31.5 to R44 that is located on the western 2.4 miles of the Perdido Key Unit of the Gulf Islands National Seashore.

Strategy: Update the sediment budget and adopt an inlet management plan.

PENSACOLA BEACH, ESCAMBIA COUNTY, R107-R151

This is an 8.2-mile segment of critically eroded beach at Pensacola Beach on Santa Rosa Island. Assisted recovery of the beach and dune system was conducted following Hurricanes Opal and Georges. Initial construction of the **Pensacola Beach Restoration Project** (R107–R151) was completed in September 2003 using 4.2 million cy of sand from a borrow site located about 3.5 miles offshore. The project length spanned the full 8.2 miles with an average post-construction beach width of 191 ft. The project design consists of a beach berm elevation of +8 ft to +6 ft NAVD 88 with a Gulfward slope at 1:15 into the water to protect the existing dune and upland development. The project incorporates a marine turtle friendly design with an 8-year nourishment interval. See project history in Table 1.

This area was severely impacted by Hurricane Ivan in 2004 and further impacted by Hurricanes Dennis and Katrina in 2005. The 8.2-mile beach nourishment project was completed February 2006, with dune restoration completed in April 2006 that included vegetation. Approximately 2,909,300 cy of fill material (2,348,000 cy by dredge and 561,300 cy of recovered storm overwash material) was placed between R107 and R151 in 2006 with FEMA cost sharing in these efforts. The Pensacola Dune Restoration Project in 2012, that consisted of planting dune vegetation and sand fencing for 4.2 miles beginning 7.5 miles east of Pensacola Pass, was an early restoration project listed in the Deepwater Horizon Oil Spill Phase I Early Restoration Plan and Environmental Assessment and was selected by the Deepwater Horizon NRDA Trustees for implementation. Pensacola Beach was nourished again in summer of 2016 with placement of approximately 1,855,100 cy of offshore material between R-107.5 and R-150.5. Dune restoration also occurred as part of the beach nourishment project with the installation of 113,840 salt tolerant plants and sand fencing along the nourished shoreline, with installation completed in 2017.

Table 1. Pensacola Beach Nourishment Project history.

Date Completed	Volume (cy)	Sand Source	Project Location (by R monument)	Length (mi.)
September 2003	4,200,000	Offshore	R107-R151	8.2
April 2006	2,909,300	Offshore	R107-R151	8.2
September 2016	1,855,100	Offshore	R107.5-R150.5	8.1

Strategy: Maintain the project through monitoring and nourishment.

NAVARRE BEACH, SANTA ROSA COUNTY, R192.5-R213.5

This is a 4.1-mile segment of critically eroded shoreline at Navarre Beach on Santa Rosa Island. Assisted-recovery of the beach and dune system was conducted following Hurricanes Opal and Georges. This area was severely impacted by Hurricane Ivan in 2004 and further impacted by Hurricanes Dennis and Katrina in 2005.

Initial construction of the **Navarre Beach Restoration Project** began in late March 2006 and was completed in November 2006. The initial sand placement along 4.1 miles or 21,668 ft of shoreline between R192.5 and R214 included approximately 2,952,899 cy of material to construct the beach and dune. The project also included a dune feature that consisted of additional sand and dune vegetation. The borrow area is located about 4 miles offshore. The project included replacement of emergency protective berms that were funded by FEMA.

A small truck haul project in April of 2010 was constructed to partially address spreading losses on the west end of the project site. The 2010 interim truck haul project repaired a portion of the dune which was damaged by Hurricanes Gustav and Ike in 2008, by placement of approximately 11,881 cy of beach quality material from an upland borrow site. The project design did not include a typical fill taper when a construction easement was not granted for sand placement on the adjacent Gulf Islands National Seashore.

Beach nourishment was completed in July of 2016, placing approximately 1,311,961 cy of material from an offshore borrow site along 4.1 miles between R-192 and R-213. FEMA will cost share on this beach nourishment project in response to damages sustained during Tropical Storm Debby and Hurricane Isaac.

Strategy: Maintain the project through monitoring and nourishment.

OKALOOSA ISLAND, OKALOOSA COUNTY, R1-R15

This is a 2.8-mile segment of critically eroded beach on Santa Rosa Island near the community of Ft Walton Beach. Assisted recovery of the beach and dune system was conducted following Hurricanes Opal and Georges. Following the effects of the 2004 hurricane season, emergency protective berms were constructed using funds from FEMA. A dune feature was constructed in May 2005 to supplement the emergency protective berms with additional sand and vegetation. A feasibility study from 2007 was accelerated following the 2004/ 2005 storms, and the County and Eglin Air Force Base developed a cooperative plan for beach restoration. The Department issued a Joint Coastal Permit (JCP) in February 2012 for construction of a restoration project using sand from an offshore borrow site located approximately 1.25 miles offshore of Santa Rosa Island and 2 miles west of East Pass. Following issuance of the Joint Coastal Permit, the Okaloosa County Board of County Commissioners voted to withdraw their participation and the project was not constructed. Okaloosa County has installed native dune vegetation and sand fencing to protect remaining dunes.

Strategy: Construct beach restoration project; maintain through nourishment and monitoring.

EAST PASS (CHOCTAWHATCHEE BAY ENTRANCE), OKALOOSA COUNTY, R17

East Pass is the historical natural tidal connection between the Gulf of Mexico and Choctawhatchee Bay, between Santa Rosa Island and Moreno Point at the City of Destin. East Pass is periodically dredged to maintain the federal navigation project. Initial dredging of the navigation channel was completed in 1969 with two jetties. Maintenance dredging of the channel has been conducted about every 18 months. The material dredged from the channel near the seaward ends of the jetty is placed within the surf zone west of the inlet. The material dredged from the inlet throat has been placed at several locations, including a scour hole near the spur on the east jetty, within protective sand dikes along the east and west jetties, on Norriego Point, and on the beach at Eglin Air Force Base. In May 2006, approximately 50,000 cy of maintenance dredged beach quality material were truck hauled to the adjacent Holiday Isle beach (R17-R22). Material dredged from the ebb shoal has been used as a borrow source for the post-storm Destin-Western Walton Beach Restoration Project that was completed in 2007.

The Department adopted the East Pass Inlet Management Study Implementation Plan on June 8, 2000. This plan was based upon recommendations and supporting data compiled in the study report, Inlet Management Plan for East Pass to Choctawhatchee Bay (Taylor Engineering, Inc., 1999). The 2000 inlet management plan which specified that all inlet dredge material be placed west of the inlet, did not provide for balancing the inlet sediment budget or extending the life of proximate beach restoration projects. The plan was not consistent with Section 161.142, Florida Statutes (adopted in 2008), because it did not ensure that the inlet dredge material was placed on adjacent eroding beaches. For these reasons, a new study cost-shared between the City of Destin and the Department was conducted in 2010 to develop an updated sediment budget.

The **Eglin Air Force Base Beach Restoration Project** adjacent to East Pass was completed in June 2010 by placing approximately 729,570 cy of fill material on the beach within Reach 3 (V604.5-V611.5) and approximately 265,190 cy of fill material was placed in Reach 1 (V511-V514.5).

The Department adopted the [East Pass Inlet Management Implementation Plan](#) on July 24, 2013. With adoption of the new inlet management plan (IMP), all future inlet management activities shall be consistent with the four strategies found in the updated inlet management plan.

Strategy: Implement a comprehensive beach and inlet hydrographic monitoring program; modify the current inlet sand transfer protocol to permit the placement of inlet dredge material along the Gulf beaches both to the east and to the west of the inlet; complete the stabilization of Norriego Point; investigate availability and feasibility of supplemental inlet sediment excavation.

NORRIEGO POINT, OKALOOSA COUNTY

This is a 0.8-mile segment of critically eroded inlet shoreline of East Pass. Bulkheads armor the southern portion of this shoreline and the undeveloped land on the north end has been maintained by the placement of material dredged from the navigation channel. Several T-groins were installed by private interests in 2004 to stabilize the shoreline on Norriego Point. Beach compatible sand was placed at Norriego Point in 2014. The City of Destin received a Joint Coastal Permit (2013) to stabilize Norriego Point. The proposed stabilization project includes repair and extension of the existing T-groins, construction of 2 additional T-groins, construction of approximately 500 linear feet of harbor side seawall, construction of approximately 400 ft of northwest end seawall and placement of beach compatible sand to create a dune feature with dune vegetation. The project will also include recreational features to increase public access to Norriego Point. The Norriego Point Restoration and Recreation Project is an early restoration project that is listed in the Deepwater Horizon Oil Spill: Programmatic and Phase III Early Restoration Plan and Early Restoration Programmatic Environmental Impact Statement and was selected by the Deepwater Horizon NRDA Trustees for implementation. A modified joint coastal permit/notice to proceed was issued in September 2017 for planned structures at the north end of Norriego Point with dredged material from the harbor channel as fill to extend the point to its previous length. Construction began in late 2017 and is expected to be completed by June 2018.

Strategy: Complete the Norriego Point stabilization project pursuant to the JCP permit as authorized by the Department, and as called for in the adopted East Pass Inlet Management Plan (2013).

WEST DESTIN, OKALOOSA COUNTY, R17-R25.5

Following the 2005 hurricane season, the western 1.6 miles of Destin was designated as a critically eroded beach. In 2006, 50,000 cy of East Pass channel maintenance dredge material were placed between R17 and R22. A feasibility study that includes this area was completed in April 2003 and a sand search was completed in 2007 to identify a suitable source of beach quality material. As a result of severe erosion caused by Tropical Storm Ida, the West Destin Emergency Beach Nourishment Project

was constructed in September 2010. Approximately 138,437 cy of fill material was placed between R17.2 and R19.8. Fill was obtained from an offshore borrow site.

The West Destin Beach Restoration Project was completed in February 2013. The project includes two segments with a total fill placement of 634,292 cy. The west segment extends from the East Pass east jetty eastward to R20.7 with a fill placement of 487,003 cy. The West Destin Emergency Beach Nourishment Project area was located within this segment of the restoration project. The restoration project's eastern segment extends from the west property line of Sandpiper Cove near R23.5 to R25.5 with a fill placement of 147,289 cy. There is a 2,900-foot gap between the segments, which includes 18 single-family lots and three condominiums. The monitoring control area includes the gap between fill segments and 4,900 ft east of the project. The next scheduled beach nourishment event is still to be determined.

Strategy: Maintain the project through nourishment and monitoring.

DESTIN, OKALOOSA COUNTY, R39-R50

This is a 2.1-mile segment of critically eroded beach east of Henderson Beach State Park in Destin. This segment is contiguous to another segment of critically eroded beach in western Walton County. Assisted recovery of the beach and dune system was conducted following Hurricanes Opal and Georges. Following the impact of Hurricane Ivan (2004) and Hurricane Dennis (2005), emergency protective berms were constructed in 2006 using funds from FEMA. A dune restoration project was constructed in 2006 to supplement the emergency protective berms with additional sand and vegetation.

A portion of the **Destin-Western Walton Beach Restoration Project** was constructed in 2006 and completed in January 2007 using sand from the ebb shoal of East Pass. The expected nourishment interval of the project is 8 years. The project has a total length of 6.9 miles and extends from R39 in Okaloosa County through R22.8 in Walton County. The beach berm design is 210 ft wide. Approximately 1,900,000 cy of sand was placed in the Walton County segment of the project and 950,000 cy in the Destin segment. The next scheduled beach nourishment event is still to be determined.

Strategy: Maintain the project through nourishment and monitoring.

REGIONAL STRATEGIES FOR BEACH AND INLET MANAGEMENT

SPONSORS AND FUNDING

This subregion contains the governmental entities of [Escambia](#), [Santa Rosa](#), and [Okaloosa](#) Counties; the Santa Rosa Island Authority (Pensacola Beach); the City of Destin; [Division of Recreation and Parks](#); the [USACE](#); the U.S. Department of the Interior (National Park Service); and the U.S. Air Force (Eglin Air Force Base). Participants with the Department as local sponsors of beach management projects include Santa Rosa and Okaloosa Counties, the [Santa Rosa Island Authority](#), and the [City of Destin](#). Property on Santa Rosa Island is leased from the federal government and is subject to leaseholder agreements. The Gulf Islands National Seashore, managed by the National Park Service, occupies a large portion of Perdido Key and Santa Rosa Island. The Division of Recreation and Parks manages coastal property at Perdido Key State Park and Henderson Beach State Park. The U.S. Department of the Interior manages the Gulf Islands National Seashore and the U.S. Air Force is responsible for coastal property within Eglin Air Force Base. Project cost estimates and schedules may be found in the [Beach Management Funding Assistance Program - Long Range Budget Plan](#).

The restoration projects listed below are early restoration projects selected by the [Deepwater Horizon](#) Oil Spill [Natural Resource Damage Assessment \(NRDA\) Trustees](#) for implementation. See the latest [NRDA latest updates](#) for the Deepwater Horizon projects (94 in Florida) and their [interactive maps](#).

- Perdido Key Dune Restoration, (Phase III)
- Pensacola Dune Restoration, (Phase I)
- Norriego Point Restoration and Recreation Project, (Phase III)

PROJECT COORDINATION

Regionalization is the funding and coordination of multiple nourishment and inlet management activities to take advantage of identifiable cost savings through economies of scale, reduced equipment mobilization and demobilization costs, and elimination of duplicative administrative tasks. The Destin – Western Walton Beach Restoration Project is an example of project coordination. Future opportunities include:

1. Placement of beach quality sand on adjacent beaches from maintenance of Pensacola Pass.
2. Placement of beach quality sand on adjacent beaches from maintenance of East Pass.

3. Combining nourishment projects in the subregion.

ENVIRONMENTAL PROTECTION

The protection of marine turtles, beach mice and shorebirds and their habitat are primary environmental concerns within this subregion. The endangered Gulf sturgeon is also an environmental concern at Pensacola Pass and East Pass. The timing of construction activities has been restricted during the marine turtle nesting season of May 1 through October 31, though exceptions have been approved by the US Fish and Wildlife Service. Project design and method of construction are restricted to avoid or minimize adverse impacts to the federally and state-listed species and their habitats. The [Fort Pickens Aquatic Preserve](#) is located within the boundaries of the [Gulf Islands National Seashore](#) on eastern Perdido Key and western Santa Rosa Island. Projects located within and near the aquatic preserve boundaries require additional protection, including more stringent water quality standards than in non-aquatic preserve waters, during permitting and construction to ensure preservation of the existing conditions. This area of coastline along Perdido Key and Santa Rosa Island have been impacted by tar balls from the Deepwater Horizon oil spill of 2010.

SAND SOURCES

Offshore sand sources sufficient to meet the expected needs of future projects in this subregion over the next 15 years have not been identified. Some upland dredged material storage sites adjacent to the Intracoastal Waterway may contain potentially usable beach quality sand. Most of these upland sites are located in Bay and Gulf Counties and would have to be transported by barge or truck. It is recommended by the Department that an offshore sand search be conducted for this subregion for the purpose of beach nourishment. For additional information on sand sources, the Department manages a database titled the [Regional Offshore Sand Source Inventory \(ROSSI\)](#).

INNOVATIVE PROJECTS

A porous (net) groin system was installed as an experiment on a segment of beach on Eglin Air Force Base in November 2001. A third-party peer review of the results of this test program indicated that this system did not meet the performance expectations and was not cost effective.

ADDITIONAL INFORMATION

The introduction of the state’s Strategic Beach Management Plan provides additional background information on the Department’s Beach Management Programs and includes overviews of:

- The principles and statutes followed to help guide the state’s management strategies
- Comprehensive list of Florida’s inlets
- The miles of critically eroded beaches under active management
- Statewide sand source studies
- Statewide monitoring programs
- Innovative technologies examined
- Basic suggestions for emergency response plan

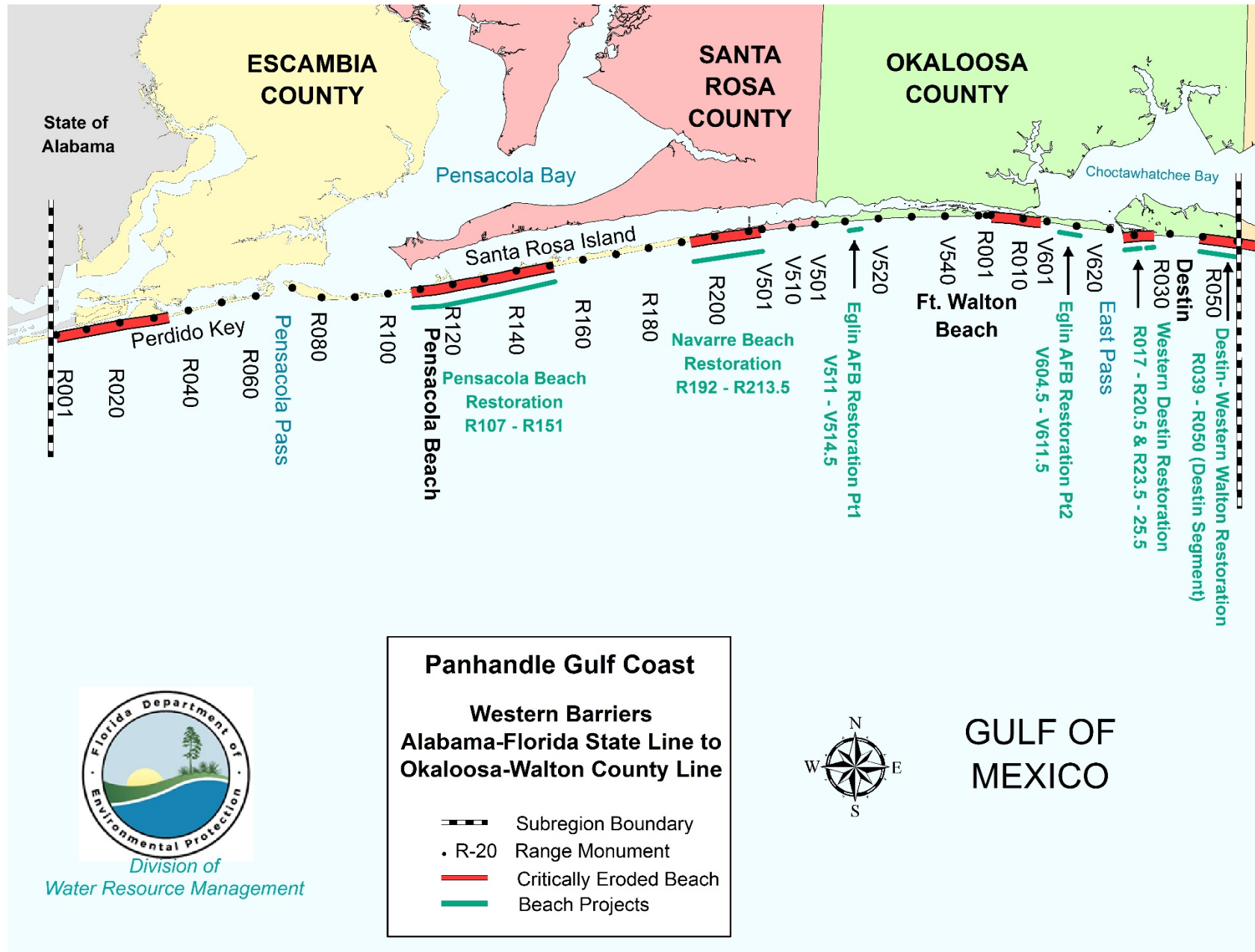


Figure 1. The Western Barriers subregion of the Panhandle region of Florida. View an [interactive map](#) or [COASTS imagery](#).

REFERENCES

- Browder, A.E., Reilly, W.I., and Olsen, E.J., 2006. *Pensacola Pass, FL Recommendations for Dredged Material Disposal for the Proposed U.S. Navy Channel Dredging*, Olsen Associates, Inc., 41p.
- Browder, A.E., 2005. Pensacola Beach, Florida. *2003 Beach Restoration Project – Hurricane Dennis, 10 July 2005, Post-storm Monitoring Report*, 52 p.
- Browder, A.E., 2003. Pensacola Beach, Florida, *2003 Beach Restoration Project Post-Construction Report*.
- Browder, A. E., and Dean, R. G., 1999., *Pensacola Pass, Fl., Inlet Management Study*, University of Florida, Coastal and Oceanographic Engineering Department.
- Clark, R.R., and LaGrone, J., 2006a. *A Comparative Analysis of Hurricane Dennis and Other Recent Hurricanes on the Coastal Communities of Northwest Florida*, 19th National Conference on Beach Preservation Technology, February 1-3, 2006, 19 p.
- Clark, R.R., and LaGrone, J., 2006b. *Hurricane Dennis & Hurricane Katrina – Final Report on 2005 Hurricane Season Impacts to Northwest Florida*. Publication of the Bureau of Beaches and Coastal Systems, April 2006, 116 p.
- Coastal Planning & Engineering, Inc. 2010. *City of Destin, Florida, East Pass Inlet Study & Management Considerations*, 87 p.
- Coastal Technology Corporation, 2001, *Navarre Beach Reconnaissance Level Geotechnical Investigation*.
- Coastal Technology Corporation, 2000. *Navarre Beach Management and Feasibility Study*.
- Deepwater Horizon Oil Spill, 2014: *Programmatic and Phase III Early Restoration Plan and Early Restoration Programmatic Environmental Impact Statement*, June 2014, 225 p.
- Dean, R.G., and Malakar, S., 2003. *Independent Cost Analysis of Porous Groin Installations at Eglin Air Force Base, Florida: Final Report*, University of Florida, Department of Civil and Coastal Engineering, July 2003, 32p.

Florida Department of Environmental Protection. 2004 *Hurricane Recovery Plan for Florida's Beach and Dune System*, 65 p.

Florida Department of Environmental Protection, 2017. *Critically Eroded Beaches in Florida*, Division of Water Resource Management, 89 p.

Florida Department of Environmental Protection, 2000. *East Pass Inlet Management Study Implementation Plan*, June 2000, 8 p.

Florida Department of Environmental Protection, 2013. *East Pass Inlet Management Implementation Plan*, July 2013, 15 p.

Leadon, M.E., Foster, E., Nguyen, N., Cook, G., Brantly, R., Clark, R., As-Salek, J., LaGrone, J., Koch, J., Sanders, P., Fokes, B., Roberts, S., 2004. *Hurricane Ivan: Beach and Dune Erosion and Structural Damage Assessment and Post-Storm Recovery Plan for the Panhandle Coast of Florida*, Florida Department of Environmental Protection, Bureau of Beaches and Coastal Systems, 64 p.

Leadon, M.E., Clark, R.R., and Nguyen, N.T., 1999. *Hurricane Earl and Hurricane Georges, Beach and Dune Erosion and Structural Damage Assessment and Post-Storm Recovery Plan for the Panhandle Coast of Florida*, Florida Department of Environmental Protection, Bureau of Beaches and Coastal Systems Report No. BCS-99-01, 43 p.

Leadon, M.E., Nguyen, N.T., and Clark, R.R., 1998. *Hurricane Opal: Beach and Dune Erosion and Structural Damage Along the Panhandle Coast of Florida*, Florida Department of Environmental Protection, Bureau of Beaches and Coastal Systems Report No. BCS-98-01, 102 p.

Olsen Associates, Inc., 2006. Perdido Key, FL *Feasibility Study for Beach Restoration: Sand Search Investigation*. Report FL COA00003491.

Taylor Engineering, Inc., 1999. *Inlet Management Plan for East Pass to Choctawhatchee Bay*.

Taylor Engineering, Inc., 2003. *Walton County/Destin Beach Management Feasibility Study*.

Taylor Engineering, Inc., 2007. *Okaloosa County Beach Management Feasibility Study*.

Taylor Engineering, Inc., 2012. *Eglin Air Force Base Beach Restoration Project, 2012 Two-Year Post Construction Monitoring Report, Okaloosa County, FL*, 59 p. plus appendices.

U.S. Army Corps of Engineers, 1998. *Water Resources Development in Florida*.

U.S. Army Corps of Engineers, 2016. *Water Resources Development in Florida*

Wang P., Brutsche K., Beck T., Rosati J., Lillycrop L., 2013. *Initial Morphologic Evolution of Perdido Key Berm Nourishment, Florida*, U.S. Army Corps of Engineers, 11 p.

PLEISTOCENE MAINLAND

There are 25.6 miles of beaches in the **Pleistocene Mainland** subregion, which extends from the Okaloosa-Walton County line east to the Walton-Bay County line as shown on Figure 2. There are 14.3 miles of critically eroded beaches in this subregion, of which 5 miles have been restored and maintained.

Erosion is attributed primarily to tropical storms and hurricanes. The most erosive storms in recent years were Hurricane Eloise (1975), Hurricane Opal (1995), Hurricane Georges (1998), Tropical Storm Isidore (2002), Hurricane Ivan (2004), Hurricanes Dennis and Katrina (2005) and Hurricane Nate (2017).

In 1995, Hurricane Opal caused extensive erosion throughout the northwest Florida coast. Using federal and state disaster funds, a program of assisted recovery of the beach and dune system was conducted where upland developed property was left vulnerable to storms. Sand was trucked from upland borrow sites, placed in an alongshore berm configuration, and stabilized with wood slat sand fence and plantings of sea oats. However, the beach and dunes had not fully recovered when Hurricane Georges impacted the area in 1998 causing additional damage that required a second phase of assisted recovery of the most eroded developed areas.

Tropical Storm Isidore (2002) and Hurricane Ivan (2004) caused additional extensive erosion throughout Walton County's beaches and dunes. In 2005, Hurricanes Dennis, Katrina, and Rita exacerbated erosion conditions throughout Northwest Florida.

STRATEGIES FOR INLETS AND CRITICALLY ERODED BEACHES

AREA WIDE STUDIES AND PROJECTS

The USACE initiated a county-wide federal feasibility study in 2004 to determine the appropriate beach management strategy. This work was supplemented by Walton County and the Department, and Walton County completed a state and local feasibility study in 2006. The USACE Civil Works Review Board reviewed the federal draft study in December 2012. The project reached a major milestone in July of 2013 with completion and approval of the feasibility study. The **Walton County Hurricane and Storm Damage Reduction Project** was authorized by Congress in 2014. Within the authorized project template, there are five designated critically eroded areas in Walton County that total 18.8 miles. The preliminary engineering and design (PED) was completed in January 2015 and construction was planned

for 2016/2017. The Walton County Commission decided to postpone the Walton County Hurricane and Storm Damage Reduction Project in March 2016.

Area wide strategy: Facilitate completion of the federal design and permitting activities; construct beach restoration project; and perform a coastal geomorphology study of the coastal lakes and peat formations for implications in future beach management measures.

WESTERN WALTON COUNTY (REACH 1), R1-R23.6

This is a 5.2-mile segment of critically eroded beach that includes unincorporated Miramar Beach, Tang-O-Mar Beach, Gulf Pines, Sandestin, and Four Mile Village. This segment adjoins a segment of critically eroded beach in Okaloosa County. This segment is the first reach of the **Walton County Hurricane and Storm Damage Reduction Project**. Assisted recovery of the beach and dune system within the most eroded developed areas was conducted following Hurricanes Opal and Georges. Following Hurricane Ivan in 2004, emergency protective berms were constructed using funds from FEMA. A dune restoration project was also completed in 2005 to supplement the emergency protective berms with additional sand and vegetation. The **Destin - Walton County Beach Restoration Project (R1-R22.8)** was completed in January 2007 using 1,900,000 cy of sand obtained from the ebb shoal of East Pass, along with placement of 950,000 cy in the Destin segment in Okaloosa County. The next scheduled beach nourishment event is still to be determined.

Strategy: Maintain the project through nourishment and monitoring.

C30A CORRIDOR BEACHES, WALTON COUNTY (REACHES 2 -5), R41-R127.4

Beach Highlands to Blue Mountain Beach (Reach 2) is a 4.5-mile segment of critically eroded beach (R41-R64) that includes unincorporated Beach Highlands, Dune Allen Beach, and Blue Mountain Beach that is part of the **Walton County Hurricane and Storm Damage Reduction Project (5 Reaches)**. The segment between R54.5 and R58 is designated critical for the design integrity of the Walton County Hurricane and Storm Damage Reduction Project. The east end between R63 and R64 is designated critical for the construction of a dune taper only to maintain design integrity of the Walton County Hurricane and Storm Damage Reduction Project. Assisted recovery of the beach and dune system within the most eroded developed areas was conducted following Hurricanes Opal and Georges. Following the impact of Hurricane Ivan, emergency protective berms were constructed using funds from

FEMA. A dune restoration project was also completed in 2005 to supplement the emergency protective berms with additional sand and vegetation.

Gulf Trace to Grayton Beach (Reach 3) is a 1.0-mile segment of critically eroded beach (R67-R72) that includes unincorporated Gulf Trace and a 0.1-mile segment of Grayton Beach where development is threatened by erosion. An additional 1,900-foot gap between the threatened areas, which contains undeveloped park lands, has been added for continuity of management of the coastal system following federal project authorization. Additionally, two segments (300 ft to the west and 500 ft to the east), where no development exists seaward of the Coastal Construction Control Line (CCCL), has been added for continuity of management of the coastal system following federal project authorization. Assisted recovery of the beach and dune system within the most eroded developed areas was conducted following Hurricanes Opal and Georges. This area was also heavily impacted by Hurricane Ivan in 2004.

WaterColor to Deer Lake (Reach 4) is a 3.9-mile segment of designated critically eroded beach (R78-R98) that includes unincorporated Seagrove Beach. Critical erosion along 3.1-miles of Seagrove Beach (R82-R98) threatens development. Along the western 4,000 ft of the segment, the developments of Water Color and Seaside have been designated critically eroded for continuity of management of the coastal system following federal project authorization, even though most of the development is behind the CCCL. Assisted recovery of the beach and dune system within the most eroded developed areas was conducted following Hurricanes Opal and Georges. This area was also heavily impacted by Hurricane Ivan in 2004.

Seacrest Beach to Inlet Beach (Reach 5) is a 4.2-mile segment of designated critically eroded beach (R105.5-R127.4) that includes unincorporated Seacrest Beach, a 1.8-mile segment (R105.5-R114.7) where development is threatened by erosion of the bluff. To the east at Inlet Beach is a 1.0-mile segment (R122-R127), including a portion where development is threatened by erosion between R122 and R124, and another portion between R124 and R127 that was designated critical for the design integrity of the beach restoration project. Between R114.7 and R122 is a 1.4-mile gap between threatened areas where nearly all of the development is completely landward of the CCCL. This area and a 400-foot segment at the east end, where there is currently no development seaward of the CCCL, were added for continuity of management of the coastal system following federal project authorization.

Assisted recovery of the beach and dune system within the most eroded developed areas was conducted following Hurricanes Opal and Georges. Following the impact of Hurricane Ivan in 2004, emergency

protective berms were constructed using funds from FEMA; a dune restoration project was also completed in 2005 to supplement the emergency protective berms with additional sand and vegetation.

Strategy: Facilitate completion of the federal design and permitting activities for the Walton County Hurricane and Storm Damage Reduction Project; construct a beach restoration project with appropriately designed dune tapers to allow continuance of outlet flows at coastal dune lakes; maintain project through nourishment and monitoring.

REGIONAL STRATEGIES FOR BEACH AND INLET MANAGEMENT

SPONSORS AND FUNDING

This subregion contains the governmental entities of [Walton County](#) and the [USACE](#), which are both participants with the Department as sponsors of beach management projects. [Division of Recreation and Parks](#) manages coastal property at Topsail Hill Preserve State Park, Deer Lake State Park, and Grayton Beach State Park. Project cost estimates and schedules may be found in the [Beach Management Funding Assistance Program - Long Range Budget Plan](#). The Restoration of Florida's Coastal Dune Lakes Project was selected for implementation in 2014 by the [National Fish and Wildlife Foundation \(NFWF\)](#).

PROJECT COORDINATION

Regionalization is the funding and coordination of multiple nourishment and inlet management activities to take advantage of identifiable cost savings through economies of scale, reduced equipment mobilization and demobilization costs, and elimination of duplicative administrative tasks.

Opportunities in this subregion include coupling the contracting of beach and dune nourishment in Okaloosa County, including Destin, and Walton County in order to reduce equipment mobilization costs.

ENVIRONMENTAL PROTECTION

The protection of marine turtles, beach mice and shorebirds and their habitat are primary environmental concerns within this subregion. There are 15 named [coastal dune lakes](#) in Walton County along 26 miles of coastline. Beach nourishment activities must mitigate the potential for closure or redirection of the freshwater lake flushing outlets to avoid potential flooding and scour of upland property, dune erosion and impacts to water quality in the coastal dune lakes. The timing of construction activities has

been restricted during the marine turtle nesting season of May 1 through October 31. Project design and method of construction are restricted to avoid or minimize adverse impacts to the federally and state-listed species and their habitats.

SAND SOURCES

Offshore sand sources sufficient to meet the expected needs of future projects in this subregion over the next 50 years have been identified. Some upland dredged material storage sites adjacent to the Intracoastal Waterway may contain potentially usable beach quality sand. Most of these upland sites are located in Bay and Gulf Counties and would have to be transported by barge or truck. For additional information on sand sources, the Department manages a database titled the [Regional Offshore Sand Source Inventory \(ROSSI\)](#).

INNOVATIVE PROJECTS

A porous (net) groin system was installed as an experiment on Inlet Beach in November 2004 in an attempt to restore the beach. The groins were removed at the end of April 2005. Independent performance evaluation determined that the project was a failure in accordance with the expected performance of the project (Wang, 2006).

ADDITIONAL INFORMATION

The introduction of the state's Strategic Beach Management Plan provides additional background information on the Department's Beach Management Programs and includes overviews of:

- The principals and statutes followed to help guide the state's management strategies
- Comprehensive list of Florida's inlets
- The miles of critically eroded beaches under active management
- Statewide sand source studies
- Statewide monitoring programs
- Innovative technologies examined
- Basic suggestions for emergency response plan

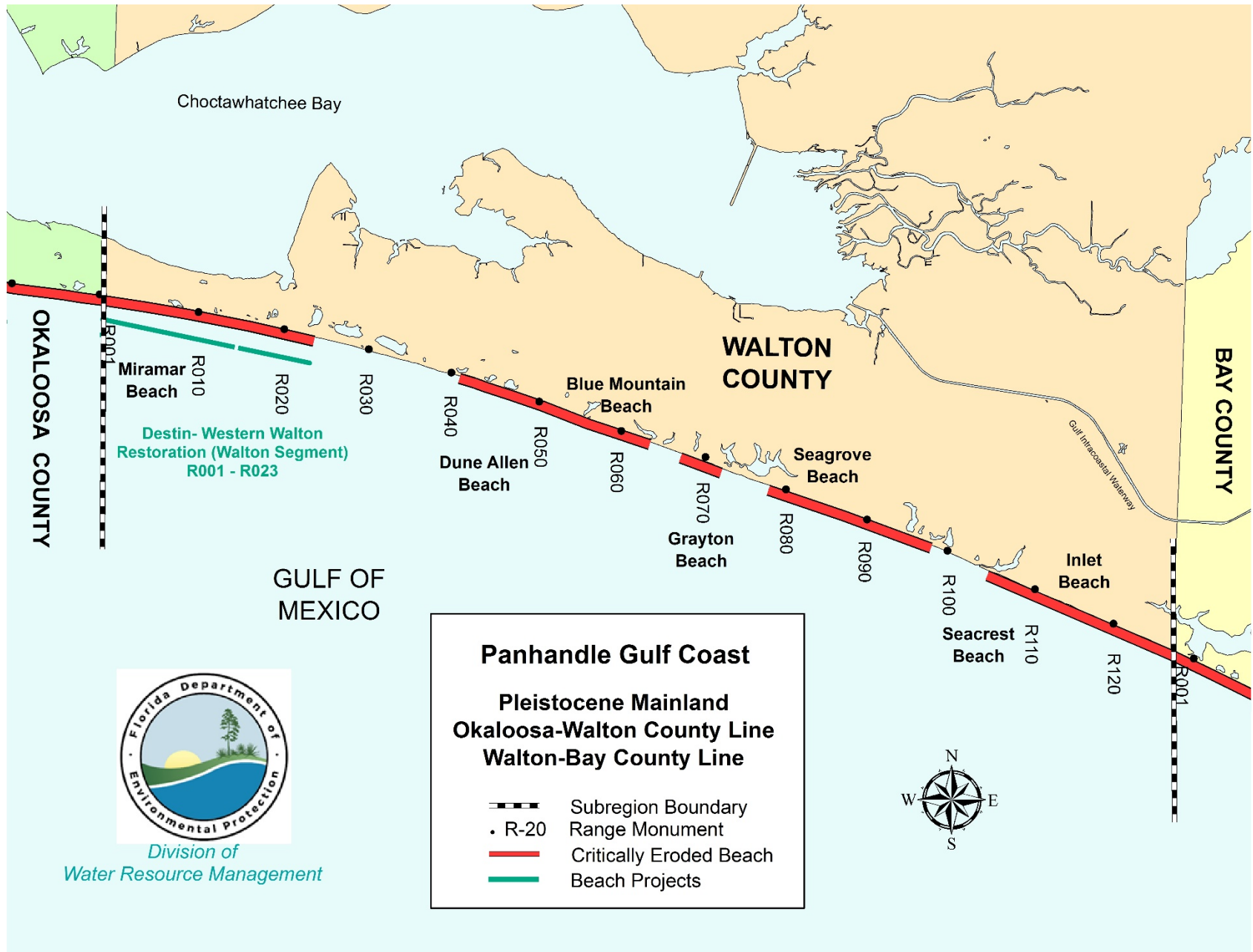


Figure 2. Pleistocene Mainland subregion of the Panhandle region of Florida. View an [interactive map](#) or [COASTS imagery](#).

REFERENCES

- Chiu, T.Y., 1977. *Beach and Dune Response to Hurricane Eloise of September 1975*, Coastal and Oceanographic Engineering Laboratory, University of Florida, Proceedings of Coastal Sediments '77, pp. 116-134.
- Clark, R.R., and LaGrone, J., 2006a. *A Comparative Analysis of Hurricane Dennis and Other Recent Hurricanes on the Coastal Communities of Northwest Florida*, 19th National Conference on Beach Preservation Technology, February 1-3, 2006, 19 p.
- Clark, R.R., and LaGrone, J., 2006b. *Hurricane Dennis & Hurricane Katrina – Final Report on 2005 Hurricane Season Impacts to Northwest Florida*. Publication of the Bureau of Beaches and Coastal Systems, April 2006, 116 p.
- Florida Department of Environmental Protection. *2004 Hurricane Recovery Plan for Florida's Beach and Dune System*, 65 p.
- Florida Department of Environmental Protection, 2017. *Critically Eroded Beaches in Florida*, Division of Water Resource Management, 89 p.
- Leadon, M.E., Foster, E., Nguyen, N., Cook, G., Brantly, R., Clark, R., As-Salek, J., LaGrone, J., Koch, J., Sanders, P., Fokes, B., Roberts, S., 2004. *Hurricane Ivan: Beach and Dune Erosion and Structural Damage Assessment and Post-Storm Recovery Plan for the Panhandle Coast of Florida*, Florida Department of Environmental Protection, Bureau of Beaches and Coastal Systems, 64 p.
- Leadon, M.E., Clark, R.R., and Nguyen, N.T., 1999. *Hurricane Earl and Hurricane Georges, Beach and Dune Erosion and Structural Damage Assessment and Post-Storm Recovery Plan for the Panhandle Coast of Florida*, Florida Department of Environmental Protection, Bureau of Beaches and Coastal Systems Report No. BCS-99-01, 43 p.
- Leadon, M.E., Nguyen, N.T., and Clark, R.R., 1998. *Hurricane Opal: Beach and Dune Erosion and Structural Damage Along the Panhandle Coast of Florida*, Florida Department of Environmental Protection, Bureau of Beaches and Coastal Systems Report No. BCS-98-01, 102 p.

Stone, G.W., Roberts, H., Baozhu, L., and Jose, F., July, 2006, *Walton County Sand Source Investigation*.

Taylor Engineering, Inc., 2003, *Beach Management Feasibility Study: Walton County and Destin, Florida, Report C 2000-032/033*.

Taylor Engineering, Inc. June 2006. *Post Hurricane Dennis Beach Assessment, Shorefront Development Risk Analysis, and Project Prioritization, Walton County*.

U.S. Army Corps of Engineers, 1998. *Water Resources Development in Florida*.

U.S. Army Corps of Engineers, 2014. *Water Resources and Reform Development in Florida*.

U.S. Army Corps of Engineers – Mobile District, 1976. *Post-disaster Report, Hurricane Eloise*, 16-23 September 1975, 130 p.

U.S. Army Corps of Engineers, 2013. *Walton County, Florida Hurricane and Storm Damage Reduction General Investigations Study Final Report. [Volume I](#)*.

U.S. Army Corps of Engineers, 2013. *Walton County, Florida Hurricane and Storm Damage Reduction General Investigations Study Draft FONSI and Environmental Assessment Final Report. [Volume II](#)*.

Wang, Ping, October 2005, *Independent Performance analysis of Porous Groin Project at Inlet Beach in Fort (sic) Walton County, Florida (Post Removal Report)*, 34 p.

ST. ANDREWS REACH

There are 19.8 miles of beaches in the **St. Andrews Reach** subregion, which extends from the Walton - Bay County line (R00A) to Shell Island just east of St. Andrews Inlet (R105) in Bay County, as shown on Figure 3. There are 18.6 miles of critically eroded beaches in this subregion, of which 18.6 have been restored and maintained.

Erosion is attributed to tropical storms, hurricanes and the effects of St. Andrews Inlet. The most erosive storms in recent years were Hurricane Eloise (1975), Hurricane Kate (1985), Hurricane Opal (1995), Hurricanes Earl and Georges (1998), Hurricane Ivan (2004), Hurricanes Dennis and Katrina (2005) and Hurricane Nate (2017).

In 1995, Hurricane Opal caused extensive erosion throughout the coast of northwest Florida. Opal severely impacted the Panama City beaches, eroding an estimated 2.9 million cy of sand above mean high water. Interim dune nourishment was not conducted in this area. As an alternative, design and construction of a beach and dune restoration project was accelerated using state and local funds to build the federally authorized project on a reimbursement basis. Post-storm repair of the beach and dunes of St. Andrews State Park and along Spyglass Drive used maintenance dredged material from St. Andrews Inlet. The beach restoration project was under construction when Hurricanes Earl and Georges impacted the area in September 1998. Additional fill sand was needed to compensate for erosion losses in the western part of the project area that was not yet restored. The restored beaches in the eastern part of the project performed well and did not require additional sand.

Hurricanes Ivan (2004) and Dennis (2005) caused storm tide and erosion conditions comparable to those of Opal. A reported 2.5 million cy of sand were eroded in the project area above the -20 ft contour due to Ivan. Post 2005 hurricane season surveys of the project show erosion losses of 2.96 million cy above the -18 ft contour. Most of this loss is attributed to Dennis and some (possibly as much as 20 percent) may be attributed to Hurricane Katrina.

STRATEGIES FOR INLETS AND CRITICALLY ERODED BEACHES

PANAMA CITY BEACHES, BAY COUNTY, R1-R97

This is an 18.6-mile segment of critically eroded beach, which includes the Panama City Beaches and St. Andrews State Park. The federal **Panama City Beaches Shore Protection Project** (R0.5-R92)

extends from just east of the Walton-Bay County line eastward to the boundary of St. Andrews State Park, and the project history for this segment of shoreline is described in Table 2. The project is authorized until 2048, with the Pinnacle Port and Carillon Beach portion authorized until 2061. Beach restoration was completed in 1999 along 17.7 miles of beach between R1 and the pier at St. Andrews State Park (R93) using 9,115,000 cy of sand obtained from multiple offshore borrow areas. The project was constructed on a federal reimbursement basis. The planned interval between beach nourishment events is 5 years. As a result of the erosion caused by Hurricane Ivan, the scheduled nourishment of the Panama City Beaches Shore Protection Project was accelerated and construction was completed by the Corps with emergency funds in March 2006. The project involved placement of approximately 3,265,000 cy of sand along a 16.7-mile project shoreline between R4.5 and R92, using sand from seven offshore borrow areas. A dune restoration project involving the placement of approximately 17,000 cy of truck-hauled sand, obtained from an approved upland source, along a one-mile segment of Carillon Beach and Pinnacle Port (R1-R5) was completed in May 2006 using state, local and FEMA funds.

The initial federal restoration of Pinnacle Port and Carillon Beach project was completed in December 2011, using 453,260 cy of sand from two offshore borrow areas, located approximately 3.5 miles offshore of Panama City Beach. The Western Reach, or Reach B (R5.5 – R29) was nourished with 636,234 cy. The Eastern Reach, Reach C (R81-R92) was nourished with 281,142 cy of material. The total volume for this 2011 beach nourishment project was 1,370,000 cy. Bay County received a new state permit in 2013 for the shore protection project and completed construction in May 2017 by placing 948,978 cy over approximately 4 miles of shoreline in 4 reaches ROC to R3 (157,068 cy), R34 to R40 (267,240 cy), R52 to R57 (295,804 cy) and R87 to R91 (228,866 cy).

Table 2. Panama City Beaches Shore Protection Project history.

Year	Volume (cy)	Sand Source	Project Location (by R monument)	Length (mi.)
1999	9,115,000	Offshore Borrow Sites I, II, III, V, VI, VII and VIII	R1-R93	17.7
2006	3,265,000	Offshore Borrow Sites I, III, VII, IX, 5c and 10	R5-R93	16.7
2006	17,000	Upland	R1-R5	1.0
2011	1,370,000	Offshore Borrow Sites 02 and 03	R0.5-R5, R5.5-R29 & R81-R92	7.5
May 2017	948,978	Offshore Borrow Sites BA 03 & BA 11	*ROC-R3, R34-R40, R52-R57 & R87-R91	4.0

*ROC is a survey monument east of Philips Inlet of Powell Lake and west of R1.

Strategy: Maintain the project through monitoring and nourishment.

ST. ANDREWS INLET, BAY COUNTY, R97-R98

St. Andrews Inlet includes the federal **Panama City Harbor Navigation Project** that is periodically maintained for navigation to the Port of Panama City. Beach compatible dredge material is deposited on beach and littoral areas along [St. Andrews State Park](#) and the Gator Lake beach placement area. The inlet was cut through the coastal barrier in 1934 and jetties were constructed. Maintenance dredging has been conducted every 18 to 24 months. Dredged material has been placed on the downdrift beach west of the inlet in 1972, 1982, and for all maintenance events since 1984. Previously, dredged material was placed in an offshore disposal area, which was later used as a borrow area for the beach restoration project completed in 1999. A harbor deepening project was conducted in 2000, with material placed in nearshore areas along the Gulf beach of St. Andrews State Park.

Maintenance dredged material has also been placed along the west inlet shoreline to protect the state park near Gator Lake. Additionally, material dredged from the federal navigation channel in Grand Lagoon has been placed on the state park inlet shoreline at Gator Lake. An inlet management study was completed in 2000. This area includes a 0.2-mile segment of critically eroded inlet shoreline on the west side of St. Andrews Inlet fronting Gator Lake. A harbor deepening project was conducted in 2000; this material was placed in nearshore areas along the Gulf beach of St. Andrews State Park. A feasibility

study was conducted to identify management alternatives for stabilizing the west inlet shoreline that would meet the Florida Park Service's objectives for land use while enabling the bypassing of more dredged material to downdrift Gulf beaches. The study recommended construction of four detached segmented breakwaters to provide protection to the shoreline fronting Gator Lake. Construction of the groins and terminal groin was completed in December 2015. The four 100-foot long stone mound breakwaters were spaced 50 ft apart, with crest widths of 5 ft, and crest elevations of +4 ft Mean Low Lower Water (MLLW). The Florida Park Service wanted the construction of the terminal groin to prevent sand from migrating back into the Grand Lagoon channel. Maintenance dredging occurred in 2015, with 47,000 cy of material placed at Gator Lake and 130,000 cy of material placed at the State Park Gulf beach.

Strategy: Bypass beach compatible material from maintenance dredging to the downdrift shoreline west of the inlet; continue to maintain the west inlet shoreline protecting Gator Lake with placement of dredged material from the inlet interior channel; construct breakwaters and terminal groin to limit the need for placing material at the Gator Lake shoreline in the future; conduct a comprehensive inlet monitoring program of topographic and bathymetric surveys to validate or refine the sediment budget.

REGIONAL STRATEGIES FOR BEACH AND INLET MANAGEMENT

SPONSORS AND FUNDING

This subregion contains the governmental entities of [Bay County](#), the city of Panama City Beach and the [USACE](#). The [Bay County Tourist Development Council](#) is the local sponsor of the federal beach restoration project. The [Division of Recreation and Parks](#) manages coastal property at St. Andrews State Park. Project cost estimates and schedules may be found in the [Beach Management Funding Assistance Program - Long Range Budget Plan](#).

PROJECT COORDINATION

Regionalization is the funding and coordination of multiple nourishment and inlet management activities to take advantage of identifiable cost savings through economies of scale, reduced equipment mobilization and demobilization costs, and elimination of duplicative administrative tasks.

Opportunities in this subregion include coordinating the maintenance of the eastern end of the restoration project with the maintenance dredging of the Panama City Harbor Navigation Project and the federal Grand Lagoon navigational channel.

ENVIRONMENTAL PROTECTION

The protection of marine turtles, beach mice, Gulf sturgeon, seagrasses, and shorebirds and their habitat are primary environmental concerns within this subregion. The timing of construction activities has been restricted during the marine turtle nesting season of May 1 through October 31. Project design and method of construction are restricted to avoid or minimize adverse impacts to the federally and state-listed species and their habitats. St. Andrews State Park and Inlet are located within the boundaries of the [St. Andrews State Park Aquatic Preserve](#). Projects located within and near the aquatic preserve boundaries require additional protection, including stricter water quality standards than in non-aquatic preserve waters, during permitting and construction to ensure preservation of the existing conditions.

SAND SOURCES

Bay County fully investigated and identified a new sand source offshore from Shell Island. The borrow area contains approximately 3.5 million cy of sand for the federal shore protection project.

Approximately 3 million cy are available in borrow areas O2, O3, 5c, 11, and S-1. These borrow areas have been previously approved or fully investigated for permitting. Bay County obtained a new multi-use beach nourishment permit in 2013 for these borrow areas in order to complete both regularly scheduled and emergency storm loss and/or hot spot nourishment project(s) over the next 15 years.

Offshore sand sources sufficient to meet the expected needs of future projects in this subregion over the next 15 years have been identified. Some upland dredged material storage sites adjacent to the Intracoastal Waterway may contain potentially usable beach quality sand. Most of these upland sites are located in Bay and Gulf Counties and would have to be transported by barge or truck. For additional information on sand sources, the Department manages a database titled the [Regional Offshore Sand Source Inventory \(ROSSI\)](#).

ADDITIONAL INFORMATION

The introduction of the state's Strategic Beach Management Plan provides additional background information on the Department's Beach Management Programs and includes overviews of:

- The principals and statutes followed to help guide the state's management strategies
- Comprehensive list of Florida's inlets
- The miles of critically eroded beaches under active management

- Statewide sand source studies
- Statewide monitoring programs
- Innovative technologies examined
- Basic suggestions for emergency response plans



Figure 3. The St. Andrews Reach subregion of the Panhandle region of Florida. View an [interactive map](#) or [COASTS imagery](#).

REFERENCES

- Chiu, T.Y., 1977. *Beach and Dune Response to Hurricane Eloise of September 1975*, Coastal and Oceanographic Engineering Laboratory, University of Florida, Proceedings of Coastal Sediments '77, pp. 116-134.
- Clark, R.R., and LaGrone, J., 2006a. *A Comparative Analysis of Hurricane Dennis and Other Recent Hurricanes on the Coastal Communities of Northwest Florida*, 19th National Conference on Beach Preservation Technology, February 1-3, 2006, 19 p.
- Clark, R.R., and LaGrone, J., 2006b. *Hurricane Dennis & Hurricane Katrina – Final Report on 2005 Hurricane Season Impacts to Northwest Florida*. Publication of the Bureau of Beaches and Coastal Systems, April 2006, 116 p.
- Clark, R.R., 1986b. *Hurricane Kate, November 15-23, 1985*, Florida Department of Natural Resources, Division of Beaches and Shores, Post-Storm Report 86-1, 114 p.
- Coastal Planning & Engineering, Inc. 2012. *2012 Monitoring and Post Construction Engineering Report, Panama City Beach 2005-2006 and 2011 Erosion Control and Storm Damage Reduction Projects*, 1 p.
- Coastal Technology Corporation, 2000a. *Feasibility and Design Investigation of the Effects of St. Andrews Bay Entrance on the Adjacent Beaches*, 100 p.
- Coastal Technology Corporation, 2000b. *St. Andrews Bay Entrance Inlet Management Study*, draft Final Report.
- Florida Department of Environmental Protection. *2004 Hurricane Recovery Plan for Florida's Beach and Dune System*, 65 p.
- Florida Department of Environmental Protection, 2017. *Critically Eroded Beaches in Florida*, Division of Water Resource Management, 89 p.
- Leadon, M.E., Foster, E., Nguyen, N., Cook, G., Brantly, R., Clark, R., As-Salek, J., LaGrone, J., Koch, J., Sanders, P., Fokes, B., Roberts, S., 2004. *Hurricane Ivan: Beach and Dune Erosion and Structural Damage Assessment and Post-Storm Recovery Plan for the Panhandle Coast of*

Florida, Florida Department of Environmental Protection, Bureau of Beaches and Coastal Systems, 64 p.

Leadon, M.E., Clark, R.R., and Nguyen, N.T., 1999. *Hurricane Earl and Hurricane Georges, Beach and Dune Erosion and Structural Damage Assessment and Post-Storm Recovery Plan for the Panhandle Coast of Florida*, Florida Department of Environmental Protection, Bureau of Beaches and Coastal Systems Report No. BCS-99-01, 43 p.

Leadon, M.E., Nguyen, N.T., and Clark, R.R., 1998. *Hurricane Opal: Beach and Dune Erosion and Structural Damage Along the Panhandle Coast of Florida*, Florida Department of Environmental Protection, Bureau of Beaches and Coastal Systems Report No. BCS-98-01, 102 p.

MRD Associates, Inc., October 2007. *Preliminary Assessment of the Gator Lake Shoreline Stabilization Design Alternative*.

MRD Associates, Inc., March 2008. *Gator Lake Shoreline Stabilization, Joint Application for Joint Coastal Permit, Authorization to use Sovereign Submerged Lands, Dredge and Fill Permit*.

U.S. Army Corps of Engineers, 1998. *Water Resources Development in Florida*.

U.S. Army Corps of Engineers, 1994. *Panama City Beaches, Florida. General Reevaluation Report and Environmental Assessment - Beach Erosion Control and Storm Damage Reduction Project*.

U.S. Army Corps of Engineers – Mobile District, 1976. *Post-disaster Report, Hurricane Eloise, 16-23 September 1975*, 130 p.

MIDDLE BARRIERS

There are 29.5 miles of beaches in the **Middle Barriers** subregion, which extends from east of St. Andrews Inlet (R105) in Bay County eastward through the Gulf fronting mainland beaches (R31) in Gulf County, as shown on Figure 4. There is a total of 0.9 mile of critically eroded beaches in this subregion, none of which have been restored and maintained.

Erosion is attributed to tropical storms, hurricanes, and the effect of the inlets including St. Andrews inlet, St. Andrews Sound East Entrance (East Pass or Old Pass), Eloise Inlet, and Mexico Beach Inlet. The most erosive storms in recent years were Hurricane Eloise (1975), Hurricanes Elena and Kate (1985), Hurricane Opal (1995), Hurricane Earl (1998), Hurricane Ivan (2004), Hurricane Dennis (2005) and Hurricane Nate (2017).

In 1995, Hurricane Opal caused extensive erosion throughout the coast of northwest Florida, including all the beaches of the Middle Barriers subregion. Using federal and state disaster funds, a program of assisted recovery of the beach and dune system was conducted in Mexico Beach where upland developed property was left vulnerable to storms. Sand was trucked from upland borrow sites, placed in an alongshore berm configuration, and stabilized with wood slat sand fence and plantings of sea oats. However, the beach and dunes had not fully recovered when Hurricane Earl made landfall in this subregion and impacted the area in 1998 causing additional damage that required a second phase of assisted recovery of the most eroded developed areas.

Hurricanes Ivan (2004) and Dennis (2005) inflicted severe beach and dune erosion with substantial sand overwash along Shell Island and the Crooked Island barrier complex. Ivan also caused seven breaches in the Crooked Island complex; all but one breach closed prior to Dennis. Following Dennis, the entrance to Mexico Beach Inlet was completely shoaled and essentially closed.

STRATEGIES FOR INLETS AND CRITICALLY ERODED BEACHES

ELOISE INLET, BAY COUNTY

Crooked Island was breached in 1975 by Hurricane Eloise. The inlet was hydraulically stable and grew to its current size.

Strategy: Monitor

MEXICO BEACH INLET, BAY COUNTY

In response to recommendations from the feasibility study of 2008, the City proposed a modified bypassing protocol to truck bypassed material from stock piles at the two inlet dredging discharge points to the designated critical erosion area to the east; however, the City withdrew the application. The estimated gross quantity of beach sand reaching the updrift boundary of the west inlet jetty or inlet channel is 86,700 cy. An inlet management plan has not been adopted and no bypassing objective has been established. However, a target annual bypassing quantity of 32,400 cy has been incorporated with the authorized bypassing project for the City. The City is proposing to construct a mobile sand bypassing system to improve its current maintenance system with sand placement between R-128 and R-138.

Strategy: Continue the authorized sand bypassing project by excavating sand from the beach west of the inlet, from the ebb shoal at the inlet entrance, and from the channel within the inlet, and by transferring the material to the downdrift shoreline east of the inlet through the authorized discharge points: continue to monitor the dredge records of the authorized bypassing project to achieve a target annual bypassing quantity of 32,400 cy: replace, sand-tighten, and extend the east jetty to a point comparable with the west jetty.

MEXICO BEACH, BAY COUNTY, R132-R137.8

This is a 0.9-mile segment of critically eroded beach within the City of Mexico Beach located nearly a mile east of Mexico Beach Inlet. Assisted recovery of the beach and dune system within the most eroded developed areas was conducted following Hurricanes Opal, Earl, Ivan, and Dennis. Following the impact of Ivan, emergency protective berms were constructed using funds from FEMA. A feasibility study sponsored by the Department and the City of Mexico Beach was conducted in 2008. This study recommended increasing the sand bypassing at the inlet, constructing a beach restoration project in the critical erosion area, and modifying the bypassing protocol following an additional feasibility investigation. Additional nourishment and protective measures are needed, including the construction of a beach berm, sand fence, vegetative plantings, and a bypass system that would utilize some of the sand bypass material excavated from west of the inlet on Crooked Island and hauled via truck to the critically eroded area. The City submitted an application for the truck haul project to the Department in March of 2010. However, the City did not have the funding to complete the permitting requirements and the permit application was withdrawn in May of 2012.

Strategy: Modify the inlet sand bypassing protocol to implement a truck haul beach nourishment project; install sand fencing and dune vegetation; coordinate with the Port of Port St. Joe and Mobile District of the USACE to obtain future beach quality maintenance dredge material from the federal navigation channel in St. Joseph Bay.

REGIONAL STRATEGIES FOR BEACH AND INLET MANAGEMENT

SPONSORS AND FUNDING

This subregion contains the governmental entities of [Bay County](#), [Gulf County](#), the [City of Mexico Beach](#), the [Mexico Beach Community Development Council](#) and the [USACE](#). A part of Shell Island is included in the St. Andrews State Park. Tyndall Air Force Base includes part of Shell Island, the entire Crooked Island complex, and the mainland coast to Mexico Beach Inlet. Project cost estimates and schedules may be found in the [Beach Management Funding Assistance Program - Long Range Budget Plan](#).

PROJECT COORDINATION

Regionalization is the funding and coordination of multiple nourishment and inlet management activities to take advantage of identifiable cost savings through economies of scale, reduced equipment mobilization and demobilization costs, and elimination of duplicative administrative tasks. An opportunity to obtain beach quality sand should be investigated when the federal navigational channel leading to Port St. Joe needs maintenance dredging.

ENVIRONMENTAL PROTECTION

The protection of marine turtles, beach mice, Gulf sturgeon and shorebirds and their habitat are primary environmental concerns within this subregion. The timing of construction activities has not been restricted during the marine turtle nesting season of May 1 through October 31. Project design and method of construction are restricted to avoid or minimize adverse impacts to the federally and state listed species and their habitats.

SAND SOURCES

Sand sources sufficient to meet the expected needs of future projects in this subregion over the next 15 years have not been identified. Sand sources are available inside and outside of the federal channel.

Some upland dredged material storage sites adjacent to the Intracoastal Waterway also contain small quantities of usable beach quality sand. Most of this material is located in Bay and Gulf Counties and would have to be transported by barge or truck. For additional information on sand sources, the Department manages a database titled the [Regional Offshore Sand Source Inventory \(ROSSI\)](#).

ADDITIONAL INFORMATION

The introduction of the state's Strategic Beach Management Plan provides additional background information on the Department's Beach Management Programs and includes overviews of:

- The principals and statutes followed to help guide the state's management strategies
- Comprehensive list of Florida's inlets
- The miles of critically eroded beaches under active management
- Statewide sand source studies
- Statewide monitoring programs
- Innovative technologies examined
- Basic suggestions for emergency response plans

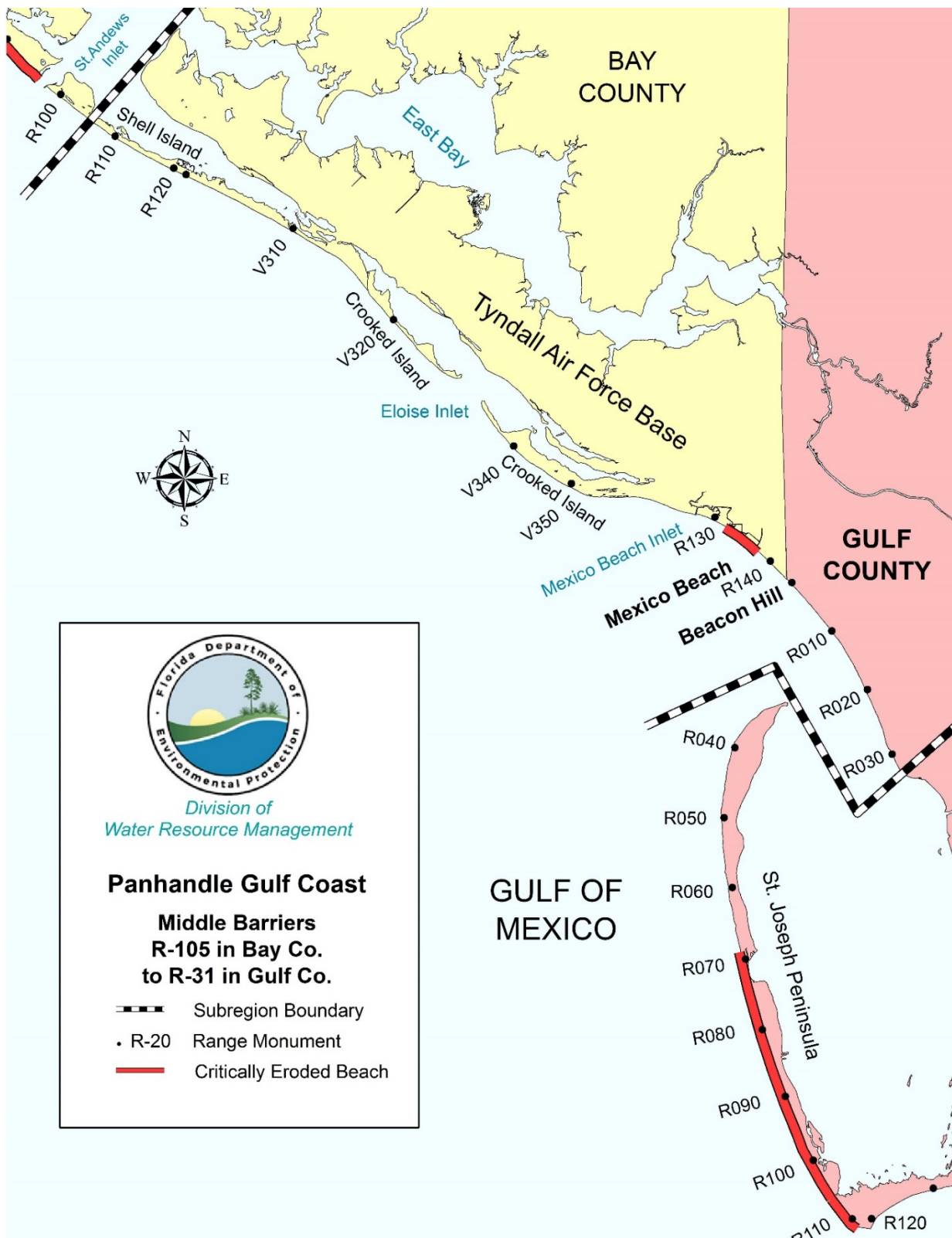


Figure 4. The Middle Barriers subregion of the Panhandle region of Florida. View an [interactive map](#) or [COASTS imagery](#).

REFERENCES

- Clark, R.R., and LaGrone, J., 2006a. *A Comparative Analysis of Hurricane Dennis and Other Recent Hurricanes on the Coastal Communities of Northwest Florida*, 19th National Conference on Beach Preservation Technology, February 1-3, 2006, 19 p.
- Clark, R.R., and LaGrone, J., 2006b. *Hurricane Dennis & Hurricane Katrina – Final Report on 2005 Hurricane Season Impacts to Northwest Florida*. Publication of the Bureau of Beaches and Coastal Systems, April 2006, 116 p.
- Clark, R.R., 1986b. *Hurricane Kate, November 15-23, 1985*, Florida Department of Natural Resources, Division of Beaches and Shores, Post-storm Report 86-1, 114 p.
- Florida Department of Environmental Protection. *2004 Hurricane Recovery Plan for Florida's Beach and Dune System*, 65 p.
- Florida Department of Environmental Protection, 2017. *Critically Eroded Beaches in Florida*, Division of Water Resource Management, 89 p.
- Leadon, M.E., Foster, E., Nguyen, N., Cook, G., Brantly, R., Clark, R., As-Salek, J., LaGrone, J., Koch, J., Sanders, P., Fokes, B., Roberts, S., 2004. *Hurricane Ivan: Beach and Dune Erosion and Structural Damage Assessment and Post-Storm Recovery Plan for the Panhandle Coast of Florida*, Florida Department of Environmental Protection, Bureau of Beaches and Coastal Systems, 64 p.
- Leadon, M.E., Clark, R.R., and Nguyen, N.T., 1999. *Hurricane Earl and Hurricane Georges, Beach and Dune Erosion and Structural Damage Assessment and Post-Storm Recovery Plan for the Panhandle Coast of Florida*, Florida Department of Environmental Protection, Bureau of Beaches and Coastal Systems Report No. BCS-99-01, 43 p.
- Leadon, M.E., Nguyen, N.T., and Clark, R.R., 1998. *Hurricane Opal: Beach and Dune Erosion and Structural Damage Along the Panhandle Coast of Florida*, Florida Department of Environmental Protection, Bureau of Beaches and Coastal Systems Report No. BCS-98-01, 102 p.
- MRD Associates, Inc., 2008. *Mexico Beach, Bay County, Florida, Feasibility Study and Beach Management Plan*, 245 p.

Preble-Rish, Inc., 2008. *Mexico Beach Inlet Post Construction Engineering Report*.

Preble-Rish, Inc., 2009. *Mexico Beach Inlet Sand Bypass: Physical Monitoring Report 2009*, 4 p. with appendices.

Preble-Rish, Inc., 2010. *Mexico Beach Inlet Sand Bypass: Physical Monitoring Report 2010*, 4 p. with appendices.

Preble-Rish, Inc., 2011. *Mexico Beach Inlet Sand Bypass: Physical Monitoring Report for Year 2011*, 68 p.

Taylor Engineering, Inc., 1999. *Inlet Management Plan for Mexico Beach Inlet, Bay County, Florida*.

U.S. Army Corps of Engineers, 1998. *Water Resources Development in Florida*.

U.S. Army Corps of Engineers – Mobile District, 1976. *Post-disaster Report, Hurricane Eloise, 16-23 September 1975*, 130 p.

SAN BLAS REALIGNMENT

There are 21.2 miles of beaches in the **San Blas Realignment** subregion, which extends from the entrance to St. Joseph Bay and along St. Joseph Peninsula and Cape San Blas to R141 near Money Bayou in Gulf County, as shown on Figure 5. There are 8.3 miles of critically eroded beaches in this subregion, of which 7.3 miles have been restored. Erosion is attributed to tropical storms and hurricanes, and to natural geomorphic changes caused by the pattern of littoral transport of sand in this area.

The most erosive storms in recent years were Hurricane Eloise (1975), Hurricanes Elena and Kate (1985), Tropical Storm Beryl (1994), Hurricane Opal (1995), Hurricane Earl (1998), Tropical Storm Helene (2000), Tropical Storm Isidore (2002), Tropical Storm Bonnie and Hurricane Ivan (2004), Tropical Storm Arlene (2005), Hurricanes Dennis and Katrina (2005) and Hurricane Gustav (2008).

In October 1995, Hurricane Opal caused extensive erosion throughout northwest Florida. Using federal and state disaster funds, a program of assisted recovery of the beach and dune system was conducted to provide temporary storm protection to upland developed property left vulnerable to storms. Sand was trucked from upland borrow sites, placed in an alongshore berm configuration, and stabilized with wood slat sand fence and plantings of sea oats. However, the beach and dunes had not fully recovered when Hurricane Georges impacted the area in 1998, causing additional damage that required a second phase of assisted recovery of the most eroded developed areas.

Hurricane Ivan caused significant erosion in this subregion in 2004. Hurricanes Dennis, Katrina, and Rita exacerbated erosion conditions throughout northwest Florida in 2005. As is described below, recovery efforts similar to those implemented after Opal were planned and carried out in each area.

STRATEGIES FOR INLETS AND CRITICALLY ERODED BEACHES

ST. JOSEPH BAY ENTRANCE CHANNEL, GULF COUNTY

The St. Joseph Bay Entrance Channel is part of the federal **Port St. Joe Harbor Navigation Project**. The project was completed to the authorized channel depth of -37 ft MLW in 1962. Maintenance dredged material was placed in open water sites in the bay or Gulf, except in 1970, 1973, and 1986, when dredged material was placed on the north end or Gulf shoreline of St. Joseph Peninsula. The authorized channel depth has not been maintained since 1986.

Strategy: Place all beach compatible navigation channel dredged material on adjacent eroding beaches pursuant to Section 161.142, F.S. The nearest critically eroded beaches are Mexico Beach and St. Joseph Peninsula.

ST. JOSEPH PENINSULA, GULF COUNTY, R69-R106

This is a 7.2-mile segment of critically eroded beach along the shoreline of St. Joseph Peninsula. Assisted recovery of the beach and dune system within the most eroded, developed areas was conducted following Hurricanes Opal and Earl. Following the 2004 hurricane season, emergency protective berms were constructed using funds from FEMA and a dune restoration project was also completed in 2005 to supplement the emergency protective berms with additional sand and vegetation. A sand source investigation and feasibility study for this area were completed in 2006. In 2009 Gulf County completed construction of the **St. Joseph Peninsula Beach Restoration Project** from R67 to R105.5 using 3,607,246 cy of sand from an offshore sand source. A feasibility study is being conducted to evaluate the use of beach erosion control structures to reduce sand losses at the eroding south end of the project. Over the last 7 years, the southern shoreline of the project area (R-90 to R-105.5) has experienced accelerated erosion. In 2016, approximately 800 feet of armoring was installed to protect single-family dwellings that are threatened by the erosion. The next nourishment is planned for the summer of 2018 with the placement of approximately 2.0 million cy of offshore material in two segments of the peninsula between R74.8 to R85.8 and R89.6 to R105.5 that spans 5.2 miles of shoreline. The beach berm will descend from an elevation of +5.5 feet NAVD to +4.5 feet NAVD.

Strategy: Maintain the project through monitoring and nourishment; complete the feasibility study of constructing structures at the southern end of the project to reduce the erosion rate and increase the performance of the beach fill project; evaluate the feasibility of transferring beach quality sand dredged from the Port St. Joe federal navigation channel to the south end of the project.

CAPE SAN BLAS, GULF COUNTY, R106-R111.5

This is a 1.1-mile segment of critically eroded beach along Cape San Blas that includes the Stump Hole area. A segment of County Road 30E at Stump Hole was destroyed by Hurricane Opal. A non-conforming rock mound structure was constructed to protect the reconstructed access road; this was overtopped and the road was damaged during Hurricane Earl (1998). The rock mound structure was also damaged by Hurricane Ivan (2004) and Dennis (2005). Following the effects of the 2004 hurricane season, emergency protective berms were constructed using funds from FEMA, followed by a dune

restoration project in 2005 to supplement the emergency protective berms with additional sand and vegetation. Following the impact of each hurricane, Eglin AFB removed damaged and threatened buildings. Eglin AFB has now abandoned all facilities and infrastructure threatened by erosion. In addition, the Cape San Blas lighthouse was relocated inland to the City of Port St. Joe.

A 1,550-foot long boulder mound structure designed to withstand a 50-year storm event was constructed by Gulf County to protect County Road C30E at Stump Hole (R105-R107) between St. Joseph Peninsula and Cape San Blas in 2012/2013.

Strategy: Monitor.

REGIONAL STRATEGIES FOR BEACH AND INLET MANAGEMENT

SPONSORS AND FUNDING

This subregion contains the governmental entities of [Gulf County](#), [Florida Department of Transportation](#) and the [USACE](#). In addition, the northern portion of St. Joseph Peninsula is a state park managed by the [Division of Recreation and Parks](#) and the Cape San Blas area is U.S. Air Force property. Project cost estimates and schedules may be found in the [Beach Management Funding Assistance Program - Long Range Budget Plan](#).

PROJECT COORDINATION

Regionalization is the funding and coordination of multiple nourishment and inlet management activities to take advantage of identifiable cost savings through economies of scale, reduced equipment mobilization and demobilization costs, and elimination of duplicative administrative tasks. An opportunity for regionalization using beach compatible sand may occur if the federal navigational channel is maintenance dredged in the future.

ENVIRONMENTAL PROTECTION

The protection of marine turtles, beach mice, Gulf sturgeon and shorebirds and their habitat are primary environmental concerns within this subregion. The Cape San Blas beach has been designated as critical habitat for the threatened Piping Plover by the United States Fish and Wildlife Service. The timing of post-storm recovery activities was restricted during the marine turtle nesting season of May 1 through October 31. Project design and method of construction may be restricted to avoid or minimize adverse

impacts to the listed species and their habitat. The [St. Joseph Bay Aquatic Preserve](#) is located near many of the critically eroded areas listed in this subregion. Projects located within and near the aquatic preserve boundaries require additional protection, including more stringent water quality standards than in non-aquatic preserve waters, during permitting and construction to ensure preservation of the existing conditions.

SAND SOURCES

Sand sources sufficient to meet the expected needs of future projects in this subregion over the next 15 years have not been identified. An offshore sand source for the next nourishment event in 2017/2018 has been identified. Some upland dredged material storage sites adjacent to the Intracoastal Waterway also contain small quantities of usable beach quality sand. Most of this material is located in Bay and Gulf Counties and would have to be transported by barge or truck. Coordination is recommended between Gulf County, Port St. Joe Port Authority and the USACE on joint venture opportunities in the beneficial use of dredge material for beach nourishment projects. For additional information on sand sources, the Department manages a database titled the [Regional Offshore Sand Source Inventory \(ROSSI\)](#).

ADDITIONAL INFORMATION

The introduction of the state's Strategic Beach Management Plan provides additional background information on the Department's Beach Management Programs and includes overviews of:

- The principals and statutes followed to help guide the state's management strategies
- Comprehensive list of Florida's inlets
- The miles of critically eroded beaches under active management
- Statewide sand source studies
- Statewide monitoring programs
- Innovative technologies examined
- Basic suggestions for emergency response plans

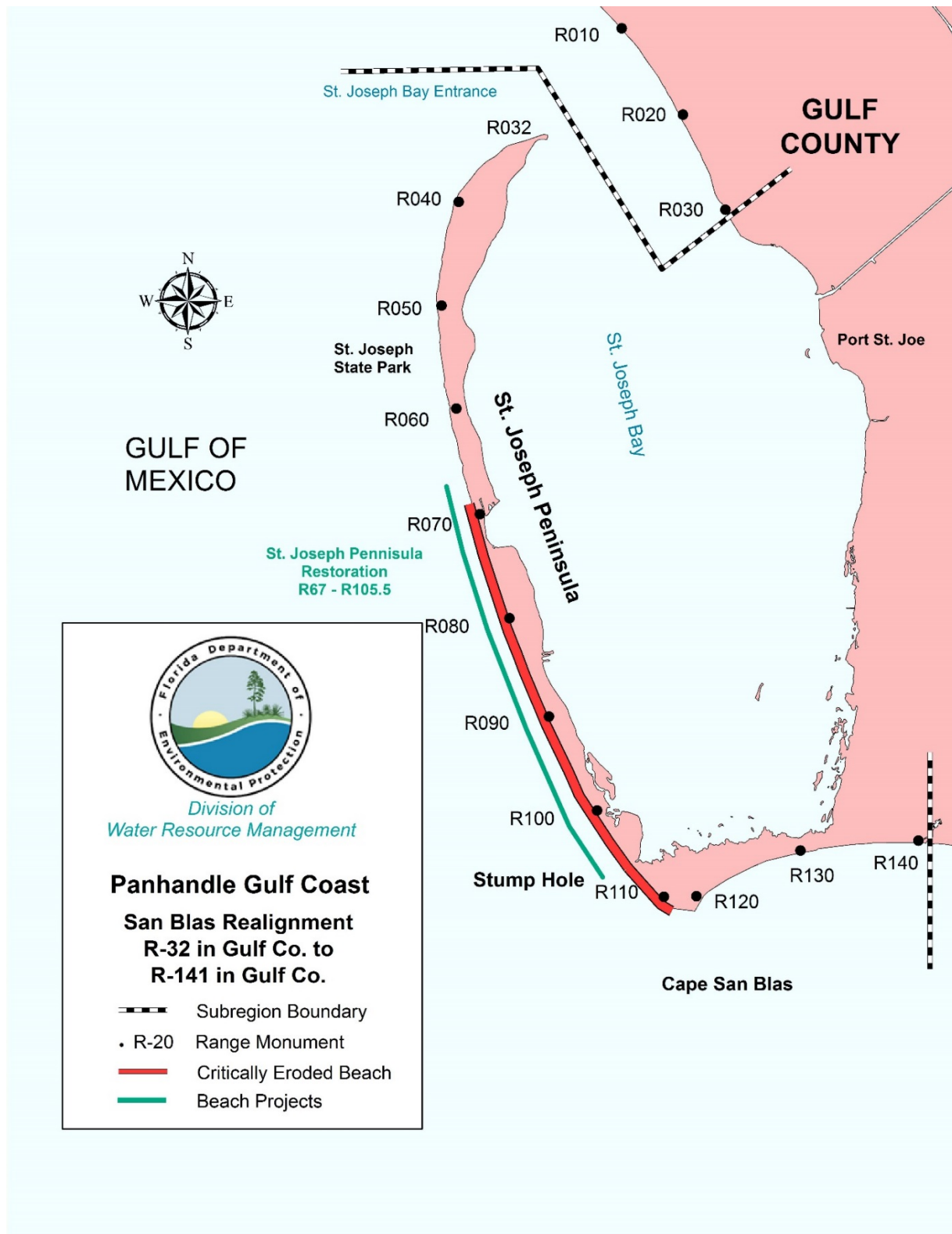


Figure 5. The San Blas Realignment subregion of the Panhandle region of Florida. View an [interactive map](#) or [COASTS imagery](#).

REFERENCES

- Clark, R.R., and LaGrone, J., 2006a. *A Comparative Analysis of Hurricane Dennis and Other Recent Hurricanes on the Coastal Communities of Northwest Florida*, 19th National Conference on Beach Preservation Technology, February 1-3, 2006, 19 p.
- Clark, R.R., and LaGrone, J., 2006b. *Hurricane Dennis & Hurricane Katrina – Final Report on 2005 Hurricane Season Impacts to Northwest Florida*. Publication of the Bureau of Beaches and Coastal Systems, April 2006, 116 p.
- Coastal Technology, Inc. and Preble-Rish, Inc., November 1998. *Hurricane Evacuation Route & Beach Management on St. Joseph Peninsula, Feasibility and Design Study*.
- Florida Department of Environmental Protection. *2004 Hurricane Recovery Plan for Florida's Beach and Dune System*, 65 p.
- Florida Department of Environmental Protection, 2017. *Critically Eroded Beaches in Florida*, Division of Water Resource Management, 89 p.
- Leadon, M.E., Foster, E., Nguyen, N., Cook, G., Brantly, R., Clark, R., As-Salek, J., LaGrone, J., Koch, J., Sanders, P., Fokes, B., Roberts, S., 2004. *Hurricane Ivan: Beach and Dune Erosion and Structural Damage Assessment and Post-Storm Recovery Plan for the Panhandle Coast of Florida*, Florida Department of Environmental Protection, Bureau of Beaches and Coastal Systems, 64 p.
- Leadon, M.E., Clark, R.R., and Nguyen, N.T., 1999. *Hurricane Earl and Hurricane Georges, Beach and Dune Erosion and Structural Damage Assessment and Post-Storm Recovery Plan for the Panhandle Coast of Florida*, Florida Department of Environmental Protection, Bureau of Beaches and Coastal Systems Report No. BCS-99-01, 43 p.
- Leadon, M.E., Nguyen, N.T., and Clark, R.R., 1998, *Hurricane Opal: Beach and Dune Erosion and Structural Damage Along the Panhandle Coast of Florida*, Florida Department of Environmental Protection, Bureau of Beaches and Coastal Systems Report No. BCS-98-01, 102 p.
- MRD Associates, Inc. and Preble-Rish, August 2008. Mexico Beach, Bay County, Florida. *Feasibility Study and Beach Management Plan*.

MRD Associates, Inc. and Preble-Rish, June 2006. *St. Joseph Peninsula Erosion Control Project, Joint Application for Joint Coastal Permit, Authorization to use Sovereign Submerged Lands, Dredge and Fill Permit.*

MRD Associates, Inc., February 2006. *St. Joseph Peninsula Erosion Control Project, Preliminary Design Document.*

MRD Associates, Inc., December 2006. *St. Joseph Peninsula Erosion Control Project, Geotechnical Investigation.*

U.S. Army Corps of Engineers, 1998. *Water Resources Development in Florida.*

APALACHICOLA BARRIERS

There are 51 miles of beaches in the **Apalachicola Barriers** subregion, which extends from R141 near Money Bayou in Gulf County to Turkey Point in Franklin County, as shown on Figure 6. There are 11.1 miles of critically eroded beaches in this subregion, none of which have been restored.

Erosion is attributed to tropical storms, hurricanes and the effects of inlets including Indian Pass, West Pass, Sikes Cut and East Pass. Erosion is also attributable to natural geomorphic changes caused by the pattern of littoral transport of sand in this subregion. The most erosive storms in recent years were Hurricane Agnes (1972), Hurricanes Elena and Kate (1985), an extratropical storm in October 1992, Tropical Storm Beryl (1994), Hurricane Opal (1995), Hurricane Earl (1998), Hurricane Dennis (2005), Hurricane Gustav (2008), Tropical Storm Colin (2016) and Hurricane Hermine (2016).

In 1995, Hurricane Opal caused extensive erosion throughout northwest Florida, but only had a distant fringe impact on this subregion. In 2005, Hurricane Dennis caused major beach and dune erosion throughout this subregion, resulting in 7.4 additional miles of beach being designated as critically eroded. During the spring and summer of 2006, dunes were restored along 4.2 miles of St. George Island State Park shoreline (R106-R128.5).

STRATEGIES FOR INLETS AND CRITICALLY ERODED BEACHES

INDIAN PASS, GULF COUNTY, R160-V1

Indian Pass is a natural inlet between Indian Peninsula and St. Vincent Island. The inlet is historically stable.

Strategy: Monitor

ST. VINCENT ISLAND, FRANKLIN COUNTY, V34-V39

This is a 0.9-mile segment of critically eroded beach on eastern St. Vincent Island near Sambur Slough. This segment is in the St. Vincent National Wildlife Refuge managed by the U.S. Fish and Wildlife Service. This segment of beach has been substantially lost as the shoreline and has eroded back into the maritime forest.

Strategy: Monitor with vertically controlled aerial photography.

WEST PASS, FRANKLIN COUNTY, V42-R1

West Pass, between St. Vincent Island and Cape St. George, was occasionally maintenance dredged between 1900 and 1948 with offshore disposal. Maintenance dredging was discontinued when Sikes Cut was constructed in 1954.

Strategy: Monitor

CAPE ST. GEORGE, FRANKLIN COUNTY, R18.5-R22.5

This is a 0.6-mile segment of critically eroded beach on Cape St. George, managed by the Department's Florida Coastal Office as part of the Apalachicola Bay National Estuarine Research Reserve. The historic pre-Civil War lighthouse built in 1852 was in the nearshore after the shoreline receded during Hurricane Dennis (2005). With the increased scour from Dennis and subsequent minor storms, the lighthouse finally toppled into the Gulf of Mexico on October 21, 2005. The lighthouse was subsequently removed and rebuilt on St. George Island in 2008 at the county park near R84. Marine turtle habitat just west (R18-R21) of the former lighthouse site is currently threatened where the beach has eroded and become narrow.

Strategy: Monitor with vertically controlled aerial photography and physical surveys.

BOB SIKES CUT, FRANKLIN COUNTY, R51-52

Bob Sikes Cut is a federally owned inlet with a federally maintained navigation channel extending from Apalachicola to the Gulf of Mexico. The **Apalachicola Bay Navigation Project** was authorized by Congress in 1952, allowing for opening of the new inlet, which was dredged by local interests in 1954. The new inlet was named Bob Sikes Cut on May 10, 1955, by the Florida Senate after the late U.S. Congressman. Due to rapid shoaling, in the entrance channel, two granite jetties were constructed in 1956, extending approximately 500 ft into the Gulf beyond the beach. Between 1958 and 1975, material in the amount of 691,940 cy was dredged (approximately 40,000 cy/yr.); however, the quantity of beach placement is unknown. Since 1975, maintenance dredging of Bob Sikes Cut has occurred on an infrequent basis with dredged material placed on the inlet shorelines, within a nearshore disposal site or on the beach west of the inlet. Hurricane Dennis (2005) severely impacted the inlet through shoaling and by breaching the east and west jetties from their connecting shorelines. These same breaches occurred during Hurricanes Elena and Kate in 1985. During an emergency project, the Corps dredged

the inlet in 2005 and used the material to close the breaches. In 2006 a similar emergency project was completed to maintain the navigable depth. Bob Sikes Cut was dredged in early 2016 by the USACE and approximately 42,000 cy was placed in the inlet shoreline disposal area on west side of inlet, north of west jetty. The Department has not adopted an inlet management plan for Bob Sikes Cut.

Strategy: Bypass all beach quality maintenance dredged material to the west.

ST. GEORGE ISLAND, FRANKLIN COUNTY, R106-R128.5

This is a 4.5-mile segment of critically eroded beach along the eastern Gulf shoreline of St. George Island within the state park. Assisted recovery of the dune system within the most eroded areas was conducted following Hurricanes Elena, Kate, Opal, and Earl. In 1986 and 1996, the park road was reconstructed following damages caused by Hurricanes Elena and Kate (1985) and Opal (1995). Following Opal, a portion of the roadway (from R110-R127.6) was relocated 200 to 400 ft landward, where access around wetland areas was available. Hurricane Dennis (2005) severely impacted St. George Island State Park, resulting in the entire developed segment of the park shoreline being designated critically eroded. From July 2005 through the summer of 2006, park restoration proceeded including repairing the roads and beach accesses, reconstructing a barrier dune system seaward of the road, and reconstructing park buildings further inland from the beach. In September 2008, Hurricane Gustav inflicted major beach and dune erosion between R114 (East Slough) and R129 (Sugar Hill), causing a retreat of 45 to 75 ft of the vegetation line and a loss of 100-150,000 cy of material from the beach berm and dune.

Strategy: Conduct dune restoration when necessary following storms; monitor with vertically controlled aerial photography and physical surveys.

EAST PASS, FRANKLIN COUNTY, R149-151

East Pass is a two-mile-wide natural inlet between St. George Island and Dog Island. The federal **Carrabelle Harbor Navigation Project** passes through East Pass close to the west end of Dog Island. The authorized channel has not been dredged because natural prevailing depths are adequate for vessels currently using Carrabelle Harbor.

Strategy: Monitor

DOG ISLAND, FRANKLIN COUNTY, R168-R187.2

This is a 3.6-mile segment of critically eroded beach along the eastern Gulf shoreline of Dog Island. Dog Island has been severely eroded by all the major storms affecting Franklin County. In 2005, Hurricane Dennis severely impacted Dog Island, resulting in 2.3 additional miles of beach being designated as critically eroded.

Strategy: Monitor with vertically controlled aerial photography and physical surveys.

REGIONAL STRATEGIES FOR BEACH AND INLET MANAGEMENT

SPONSORS AND FUNDING

This subregion contains the governmental entities of [Gulf County](#), [Franklin County](#), and the [USACE](#). [St. Vincent Island](#) is a national wildlife refuge, Little St. George Island is a state preserve, and the eastern portion of [St. George Island](#) is a state park. Project cost estimates and schedules may be found in the [Beach Management Funding Assistance Program - Long Range Budget Plan](#).

PROJECT COORDINATION

Regionalization is the funding and coordination of multiple nourishment and inlet management activities to take advantage of identifiable cost savings through economies of scale, reduced equipment mobilization and demobilization costs, and elimination of duplicative administrative tasks. Opportunities in this subregion include this area being an appropriate candidate for placement of sand transferred from dredged material management areas on the Apalachicola River.

ENVIRONMENTAL PROTECTION

The protection of marine turtles, seagrass, Gulf sturgeon and shorebirds and their habitat are primary environmental concerns within this subregion. The timing of post-storm recovery activities was restricted during the marine turtle nesting season of May 1 through October 31. Project design and method of construction are restricted to avoid or minimize adverse impacts to the state and federally listed species and their habitats. The [St. Joseph Bay Aquatic Preserve](#), the [Apalachicola Bay Aquatic Preserve](#) and [Apalachicola National Estuarine Research Reserve](#) are located near many of the critically eroded areas listed in this subregion. Projects located within and near the aquatic preserve boundaries

require additional protection, including stricter water quality standards than in non-aquatic preserve waters, during permitting and construction to ensure preservation of the existing conditions.

SAND SOURCES

Conduct sand searches for storm recovery work. For additional information on sand sources, the Department manages a database titled the [Regional Offshore Sand Source Inventory \(ROSSI\)](#).

ADDITIONAL INFORMATION

The introduction of the state's Strategic Beach Management Plan provides additional background information on the Department's Beach Management Programs and includes overviews of:

- The principals and statutes followed to help guide the state's management strategies
- Comprehensive list of Florida's inlets
- The miles of critically eroded beaches under active management
- Statewide sand source studies
- Statewide monitoring programs
- Innovative technologies examined
- Basic suggestions for emergency response plans

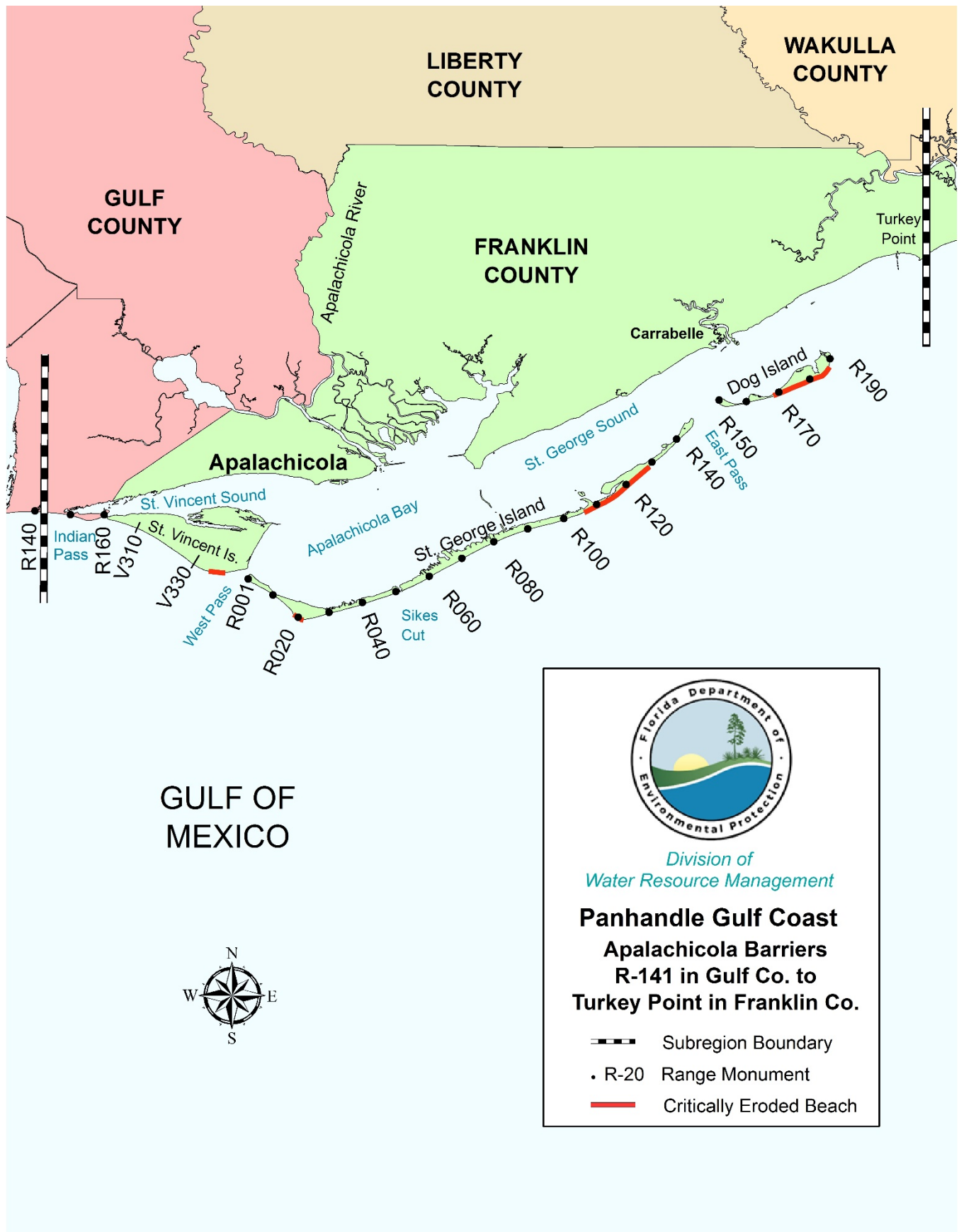


Figure 6. The Apalachicola Barriers subregion of the Panhandle region of Florida. View an [interactive map](#) or [COASTS imagery](#).

REFERENCES

- Clark, R.R., and LaGrone, J., 2006a. *A Comparative Analysis of Hurricane Dennis and Other Recent Hurricanes on the Coastal Communities of Northwest Florida*, 19th National Conference on Beach Preservation Technology, February 1-3, 2006, 19 p.
- Clark, R.R., and LaGrone, J., 2006b. *Hurricane Dennis & Hurricane Katrina – Final Report on 2005 Hurricane Season Impacts to Northwest Florida*, Department of Environmental Protection, Bureau of Beaches and Coastal Systems, April 2006, 116 p.
- Clark, R.R., 1986a. *Hurricane Kate, November 15-23, 1985*, Florida Department of Natural Resources, Division of Beaches and Shores, Post-storm Report 86-1, 114 p.
- Clark, R.R., 1986b. *The Impact of Hurricane Elena and Tropical Storm Juan on Coastal Construction in Florida*, Florida Department of Natural Resources, Division of Beaches and Shores, Post-storm Report No. 85-3, 142 p.
- Clark, R.R., 2005. *Impact of Hurricane Dennis on Dog Island and Discussion of Post-Storm Recovery Responses*, Florida Department of Environmental Protection, Bureau of Beaches and Coastal Systems, 12 p.
- Florida Department of Environmental Protection. *2004 Hurricane Recovery Plan for Florida's Beach and Dune System*, 65 p.
- Florida Department of Environmental Protection, 2017. *Critically Eroded Beaches in Florida*, Division of Water Resource Management, 89 p.
- Leadon, M.E., Foster, E., Nguyen, N., Cook, G., Brantly, R., Clark, R., As-Salek, J., LaGrone, J., Koch, J., Sanders, P., Fokes, B., Roberts, S., 2004. *Hurricane Ivan: Beach and Dune Erosion and Structural Damage Assessment and Post-Storm Recovery Plan for the Panhandle Coast of Florida*, Florida Department of Environmental Protection, Bureau of Beaches and Coastal Systems, 64 p.
- Leadon, M.E., Clark, R.R., and Nguyen, N.T., 1999. *Hurricane Earl and Hurricane Georges, Beach and Dune Erosion and Structural Damage Assessment and Post-Storm Recovery Plan for the*

Panhandle Coast of Florida, Florida Department of Environmental Protection, Bureau of Beaches and Coastal Systems Report No. BCS-99-01, 43 p.

Leadon, M.E., Nguyen, N.T., and Clark, R.R., 1998. *Hurricane Opal: Beach and Dune Erosion and Structural Damage Along the Panhandle Coast of Florida*, Florida Department of Environmental Protection, Bureau of Beaches and Coastal Systems Report No. BCS-98-01, 102 p.

U.S. Army Corps of Engineers, 1998. *Water Resources Development in Florida*.

OCHLOCKONEE BARRIERS

There are 22.1 miles of beaches in the **Ochlockonee Barriers** subregion, which extends from Turkey Point in Franklin County to the St. Marks River in Wakulla County, as shown on Figure 7. There is a total of 4.1 miles of critically eroded beaches in this subregion (2.8 miles in Franklin County and 1.3 miles in Wakulla County), none of which have been restored.

Erosion is attributed to tropical storms, hurricanes, and natural geomorphic changes caused by the pattern of littoral transport of sand in this subregion. The most erosive storms in recent years were Hurricane Agnes (1972), Hurricanes Elena and Kate (1985), an extratropical storm in October 1992, Tropical Storm Beryl (1994), Hurricanes Allison and Opal (1995), Hurricane Earl (1998), Hurricane Dennis (2005), Tropical Storm Debby (2012), Tropical Storm Colin (2016) and Hurricane Hermine (2016).

STRATEGIES FOR INLETS AND CRITICALLY ERODED BEACHES

AREA WIDE PROJECTS

In 1963, construction of a federal navigation channel from Panacea Harbor through Dickerson Bay to Apalachee Bay was completed. The channel has required infrequent maintenance dredging. The federal **St. Marks River Navigation Project** provides a channel from Apalachee Bay to a turning basin at St. Marks. The channel was last dredged in 1994.

ALLIGATOR POINT (SOUTHWEST CAPE), FRANKLIN COUNTY, R210-R216

This is a 1.1-mile segment of critically eroded beach on the east end of Alligator Point between the Southwest Cape and Lighthouse Point on St. James Island. Extensive armoring has been constructed seaward of the private properties and County Road 370. This area was severely impacted by Hurricanes Elena and Kate in 1985, destroying coastal protection structures. Following these storms, the revetment protecting County Road 370 was constructed using federal and state disaster funds. Tropical Storm Beryl in 1994 caused further damage, resulting in emergency repairs and a revetment extension. Hurricane Earl caused further damage in 1998. Hurricane Dennis caused severe erosion and damage in this area in 2005, resulting in the abandonment of the road between R212 and R213.

Disaster recovery funds were used to sponsor a feasibility study of beach erosion control alternatives for Alligator Point and Lighthouse Point in 2000. The recommendations of this study included the

placement of beach fill and construction of T-groins. Franklin County initiated project design and conducted a sand search in 2006 to place approximately 1.7 million cy of material at Alligator Point and Lighthouse Point. The proposed **Alligator Point Beach Restoration Project** included a dune feature with a height of +13 ft and a berm +5 ft (NAVD) and 80 to 240 ft wide from R210 to R225. The project was authorized by the Department in May 2011, but the county withdrew its support for the project in response to local interests.

Strategy: Conduct the beach restoration project; monitor.

LIGHTHOUSE POINT, FRANKLIN COUNTY, R220-R222

The southeast end of St. James Island is critically eroded and threatening residential development, extending north from Lighthouse Point for 0.4 -mile. Hurricanes Elena and Kate (1985) caused substantial damage and erosion, resulting in the inland relocation of County Road 370 between R222 and R225. With the inland relocation of the road, this segment was delisted and no longer considered critical. The authorized Alligator Point Beach Restoration Project would have included the remaining critically eroded beach north of Lighthouse Point; however, the county withdrew its support in response to local interests. Most of the threatened properties in this segment have recently been armored with bulkheads.

Strategy: Emergency nourishment by truck haul placement following major storms; monitor through vertically controlled aerial photography and physical surveys.

MASHES SANDS COUNTY PARK, WAKULLA COUNTY

Mashes Sands is an approximately 2-mile long natural barrier beach that is truncated by two tidal inlets that connect Gulf waters to natural lagoons and wetlands. South of the inlet on the east shoreline of Mashes Sands is a 0.3-mile segment of critically eroded beach along the Mashes County Park shoreline located adjacent to the entrance to Ochlockonee Bay. North of the inlet, noncritical erosion continues for approximately 0.4 miles, and the remaining beach is accretional.

A feasibility study was completed in 2008 that recommended a limited beach restoration project using sand trucked in from inland sources or from a shoaled canal entrance on Ochlockonee Bay. Terminal groin construction by the county has substantially resolved the canal shoaling problem. The county has not obtained funding to initiate a beach restoration project.

Strategy: Implement the recommendations of the feasibility study to conduct a small-scale beach restoration project using sand from upland borrow sources or from maintenance dredging of an adjoining canal entrance in accordance with the feasibility study; monitor.

SHELL POINT, WAKULLA COUNTY

This is a 1.0-mile segment of critically eroded beach on Shell Point. Hurricane Kate in 1985 severely damaged this area, resulting in extensive armoring (rock revetments and bulkheads) being constructed. Hurricane Dennis in 2005 also severely impacted this area. A feasibility study was completed in 2008. The Shell Point Beach Nourishment Project is an early restoration project that is listed in the Deepwater Horizon Oil Spill: Programmatic and Phase III Early Restoration Plan and Early Restoration Programmatic Environmental Impact Statement and was selected by the Deepwater Horizon NRDA Trustees for implementation. The beach restoration project completed construction in April 2018 and placed approximately 2600 cy of sand on the beach/ dune at the county park, planted native plants and constructed five oyster shell breakwaters.

Strategy: Conduct a small-scale beach nourishment project of the public beach area using sand from upland borrow sources in accordance with the feasibility study; monitor.

REGIONAL STRATEGIES FOR BEACH AND INLET MANAGEMENT

SPONSORS AND FUNDING

This subregion contains the governmental entities of [Franklin County](#), [Wakulla County](#) and the [USACE](#). In addition, Bald Point State Park is managed by the [Division of Recreation and Parks](#), and the [St. Marks National Wildlife Refuge](#) is managed by the U.S. Department of the Interior. Project cost estimates and schedules may be found in the [Beach Management Funding Assistance Program - Long Range Budget Plan](#). The Shell Point Beach Nourishment Project is an early restoration project selected by the [NRDA Trustees](#) for implementation. See the latest [NRDA latest updates](#) for the [Deepwater Horizon](#) projects (94 in Florida) and their [interactive maps](#).

PROJECT COORDINATION

Regionalization is the funding and coordination of multiple nourishment and inlet management activities to take advantage of identifiable cost savings through economies of scale, reduced equipment

mobilization and demobilization costs, and elimination of duplicative administrative tasks. At this time, no significant opportunities for coordinating projects in this subregion have been identified.

ENVIRONMENTAL PROTECTION

The protection of marine turtles, seagrasses, Gulf sturgeon and shorebirds and their habitat are primary environmental concerns within this subregion. The timing of post-storm recovery activities was not restricted during the marine turtle nesting season of May 1 through October 31. Project design and method of construction are restricted to avoid or minimize adverse impacts to the state and federally listed species and their habitat. The [Alligator Harbor Aquatic Preserve](#) is located in the vicinity of this subregion. Projects located within and near the aquatic preserve boundaries require additional protection, including more stringent water quality standards than in non-aquatic preserve waters, during permitting and construction to ensure preservation of the existing conditions.

SAND SOURCES

Sufficient sand sources have been identified for the Alligator Point Beach Restoration Project. In the future, sand searches should be performed for storm recovery work. For additional information on sand sources, the Department manages a database titled the [Regional Offshore Sand Source Inventory \(ROSSI\)](#).

ADDITIONAL INFORMATION

The introduction of the state's Strategic Beach Management Plan provides additional background information on the Department's Beach Management Programs and includes overviews of:

- The principals and statutes followed to help guide the state's management strategies
- Comprehensive list of Florida's inlets
- The miles of critically eroded beaches under active management
- Statewide sand source studies
- Statewide monitoring programs
- Innovative technologies examined
- Basic suggestions for emergency response plans

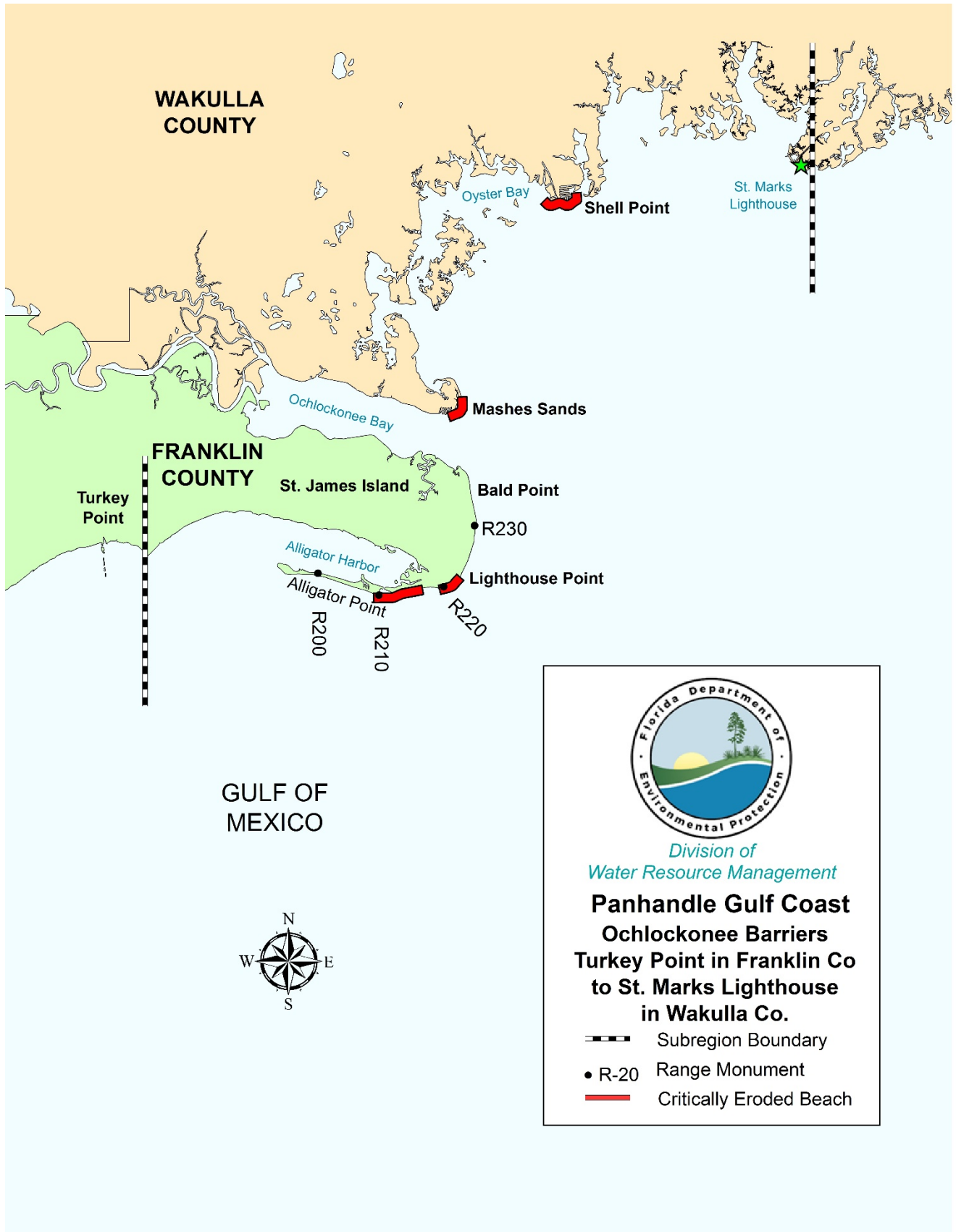


Figure 7. The Ochlockonee Barriers subregion of the Panhandle region of Florida. View an [interactive map](#) or [COASTS imagery](#).

REFERENCES

- Clark, R.R., and LaGrone, J., 2006a. *A Comparative Analysis of Hurricane Dennis and Other Recent Hurricanes on the Coastal Communities of Northwest Florida*, 19th National Conference on Beach Preservation Technology, February 1-3, 2006, 19 p.
- Clark, R.R., and LaGrone, J., 2006b. *Hurricane Dennis & Hurricane Katrina – Final Report on 2005 Hurricane Season Impacts to Northwest Florida*, Department of Environmental Protection, Bureau of Beaches and Coastal Systems, April 2006, 116 p.
- Clark, R.R., 1992. *Extratropical Storm of October 3, 1992 in the Gulf of Mexico*, Florida Department of Natural Resources, Division of Beaches and Shores, Post-storm Report 92-2, 51 p.
- Clark, R.R., 1991. *Discussion and Recommendations to Solve Beach Erosion Conditions at Mashers Sands, Wakulla County, Florida*, Florida Department of Natural Resources, Division of Beaches and Shores, 13 p.
- Clark, R.R., 1986a. *The Impact of Hurricane Elena and Tropical Storm Juan on Coastal Construction in Florida*, Florida Department of Natural Resources, Division of Beaches and Shores, Post-storm Report No. 85-3, 142 p.
- Clark, R.R., 1986b. *Hurricane Kate – November 15-23, 1985*, Florida Department of Natural Resources, Division of Beaches and Shores, Post Storm Report No. 86-1, 117 p.
- Coastal Planning and Engineering, Inc., 2006. *Alligator Point Sand Search Results for Geophysical, Geotechnical, Numerical Wave Modeling and Environmental Investigations*.
- Coastal Technology, Inc. and Preble-Rish, Inc., 2000. *Hurricane Evacuation Route & Beach Management, Alligator Point / Bald Point Feasibility & Design Study*, April, 2001, 113 p.
- DeAngelis, R.M., and Hodge, W.T., 1972. *Preliminary Climatic Data Report, Hurricane Agnes, June 14-23, 1972*, NOAA Technical Memorandum EDS NCC-1, 62 p.
- Deepwater Horizon Oil Spill, 2014: *Programmatic and Phase III Early Restoration Plan and Early Restoration Programmatic Environmental Impact Statement*, June 2014, 225 p.

- Florida Department of Environmental Protection. *2004 Hurricane Recovery Plan for Florida's Beach and Dune System*, 65 p.
- Florida Department of Environmental Protection, 2017. *Critically Eroded Beaches in Florida*, Division of Water Resource Management, 89 p.
- Leadon, M.E., Foster, E., Nguyen, N., Cook, G., Brantly, R., Clark, R., As-Salek, J., LaGrone, J., Koch, J., Sanders, P., Fokes, B., Roberts, S., 2004. *Hurricane Ivan: Beach and Dune Erosion and Structural Damage Assessment and Post-Storm Recovery Plan for the Panhandle Coast of Florida*, Florida Department of Environmental Protection, Bureau of Beaches and Coastal Systems, 64 p.
- Leadon, M.E., Clark, R.R., and Nguyen, N.T., 1999. *Hurricane Earl and Hurricane Georges, Beach and Dune Erosion and Structural Damage Assessment and Post-Storm Recovery Plan for the Panhandle Coast of Florida*, Florida Department of Environmental Protection, Bureau of Beaches and Coastal Systems Report No. BCS-99-01, 43 p.
- Leadon, M.E., Nguyen, N.T., and Clark, R.R., 1998. *Hurricane Opal: Beach and Dune Erosion and Structural Damage Along the Panhandle Coast of Florida*, Florida Department of Environmental Protection, Bureau of Beaches and Coastal Systems Report No. BCS-98-01, 102 p.
- MRD Associates, Inc. and Preble Rish, August 2006. *Alligator Point Erosion control Project, Feasibility and Preliminary Design Document*.
- MRD Associates, Inc. and Preble-Rish, August 2006. *Alligator Point Erosion Control Project, Joint Application for Joint Coastal Permit, Authorization to use Sovereign Submerged Lands, Dredge and Fill Permit*.
- MRD Associates, Inc., August 2008. *Mashes Sands, Wakulla County, Feasibility Study and Beach Management Plan*.
- MRD Associates, Inc., August 2008. *Shell Point, Wakulla County, Feasibility Study and Beach Management Plan*.
- U.S. Army Corps of Engineers, 1998. *Water Resources Development in Florida*.

APPENDIX - ACRONYMS

Acronyms associated with the Florida Department of Environmental Protection’s Strategic Beach Management Plan:

Coastal Associations Acronyms:

- ASBPA – American Shore & Beach Preservation Association
- FSBPA – Florida Shore & Beach Preservation Association
- DCA – Dredging Contractors of America

Federal Agencies Acronyms:

- BOEM – Bureau of Ocean Energy Management
- CBRA – Coastal Barrier Resources Act
- CHL – Coastal and Hydraulics Laboratory
- CIRP – Coastal Inlets Research Program
- CMS – Coastal Modeling System
- CSRSM – Coastal Storm Risk Management
- CZMA – Coastal Zone Management Act
- EA – Environmental Assessment
- EIS – Environmental Impact Statement
- ERDC - Engineer Research and Development Center
- FCCE – Flood Control and Coastal Emergency
- FEMA – Federal Emergency Management Agency
- FRF – Field Research Facility
- GRR – General Reevaluation Report
- HSDR – Hurricane and Storm Damage Reduction
- LPP – Locally Preferred Plan
- LRR – Limited Reevaluation Report
- MMP – Marine Minerals Program
- NGVD 29 – National Geodetic Vertical Datum of 1929
- NAVD 88 – National American Vertical Datum of 1988
- NPS – National Park Service
- NWF – National Wildlife Refuge

- NEPA – National Environmental Policy Act
- NOAA – National Oceanic and Atmospheric Administration
- NHC – National Hurricane Center
- NWF – National Wildlife Refuge
- ODMDS - Ocean Dredge Material Disposal Site
- OCS – Outer Continental Shelf
- RSM – Regional Sediment Management
- SAJ – South Atlantic District, Jacksonville
- SPP – Shore Protection Project
- SLC – Sea Level Change
- SLR – Sea Level Rise
- TSP – Tentatively Selected Plan
- USACE – United States Army Corps of Engineers
- USFWS – United States Fish and Wildlife Service
- WRDA – Water Resources Development Act

State Agencies Acronyms:

- AIWW - Atlantic Intracoastal Waterway
- BCS – Beaches and Coastal Systems
- BIP – Beaches, Inlets and Ports Program
- BMA – Beach Management Agreement
- BMFA – Beaches and Mines Funding Assistance Program
- BMP – Best Management Practices
- BSM – Bureau of Survey and Mapping
- CCCL – Coastal Construction Control Line
- COASTS – Collection of Aerials and Shoreline Trends Systems
- DEP – Department of Environmental Protection
- DMMA – Dredge Material Management Area
- DSL – Division of State Lands
- DWRM – Division of Water Resource Management
- ECL – Erosion Control Line
- EOC – Emergency Operation Center

- FAC – Florida Administrative Code
- FAR – Florida Administrative Register
- FDEM – Florida Department of Emergency Management
- FDFS – Florida Department of Financial Services
- FDOT – Florida Department of Transportation
- FHCF - Florida Hurricane Catastrophe Fund
- FIND – Florida Inland Navigation District
- FPS – Florida Park Service
- FS – Florida Statutes
- FWC – Florida Wildlife Commission
- IMP – Inlet Management Plan
- IWW – Intracoastal Waterway
- JCP – Joint Coastal Permit
- LABINS – Land Boundary Information System
- LGFR – Local Government Funding Request
- LRBP – Long Range Budget Plans
- MHWL – Mean High Water Line
- MLLW – Mean Lower Low Water
- MLW – Mean Low Water
- MOA – Memorandum of Agreements
- MOU – Memorandum of Understandings
- OCULUS – DEP’s Electronic Document Management System
- OGC – Office of General Counsel
- R – Range or Reference Survey Monument/ Survey Marker
- ROSSI – Regional Offshore Sand Source Inventory
- SAND – Sediment Assessment and Needs Determination Study
- SBMP – Strategic Beach Management Plan
- SOP – Standard Operating Procedures
- SOW – Scope of Work
- TAC – Technical Advisory Committee
- TIITF – Trustees of the Internal Improvement Trust Fund
- WCIND – West Coast Inland Navigation District