

Emergency Contact Info:

911
Charlotte County Sheriff: (941) 639-2101
Lee County Sheriff: (239) 477-1000
FWC 24-hour wildlife emergency/BUI hotline:
1-888-404-3922

Manasota Key Resort

(26.9123, -82.3527)

Ramp at motel. Two-night minimum stay on weekends. Reservations (941) 474-3431



Don Pedro Island State Park (Land Base)

(26.8559, -82.3029)



Don Pedro Island State Park (Gulfside)

(26.8464, -82.3036)



Don Pedro Island State Park (Bayside Access)


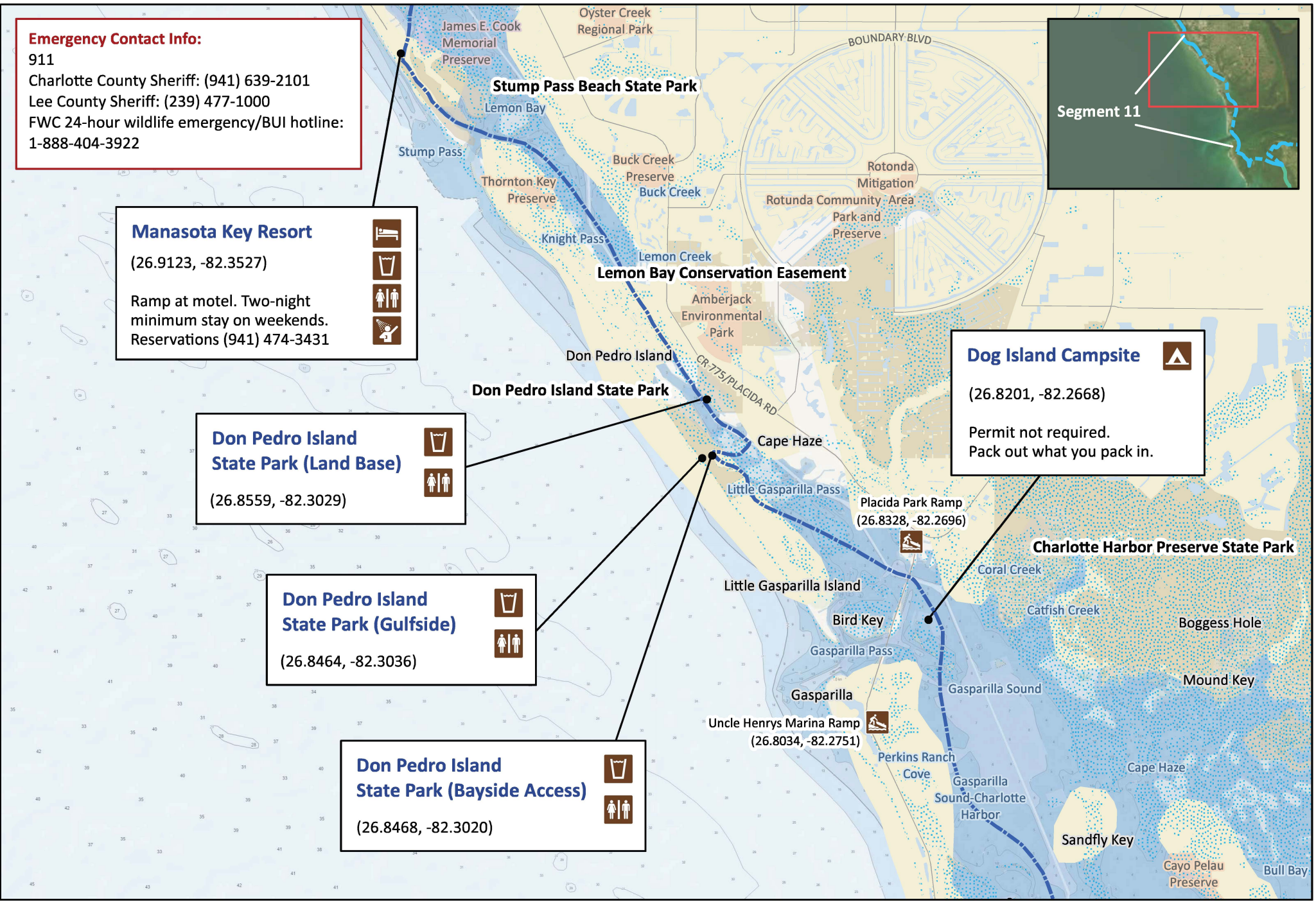
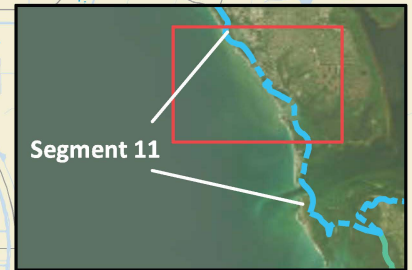
(26.8468, -82.3020)



Dog Island Campsite

(26.8201, -82.2668)

Permit not required. Pack out what you pack in.

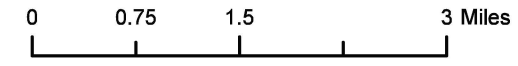


Florida Circumnavigational Saltwater Paddling Trail

Segment 11: Charlotte Harbor (Map 1 of 2)

Begin: Manasota Key Resort
End: Cayo Costa State Park

Distance: 18.5 miles
Duration: 2 days



Disclaimer: This guide is intended as an aid to navigation only. A Global Positioning System (GPS) unit is required and persons are encouraged to supplement these maps with NOAA charts or other maps.
Updated: 12/6/2024



Emergency Contact Info:

911
Charlotte County Sheriff: (941) 639-2101
Lee County Sheriff: (239) 477-1000
FWC 24-hour wildlife emergency/BUI hotline:
1-888-404-3922

The Inlet Motel

(26.7579, -82.2626)

Accessible by kayak on Intracoastal Waterway side. Restaurants and shops nearby.



Pubic Beach on Gulf Side

(26.7424, -82.2637)



Cayo Costa Campground

(26.6866, -82.2589)

Advanced reservations recommended: (800) 326-3521. Shuttle available to campground.



Cabbage Key

(26.6562, -82.2221)



Hoagan Key Campsite

(26.7741, -82.2536)

Free and first-come, first-serve. Maximum 8 people (4 small tents). Pack out what you pack in.

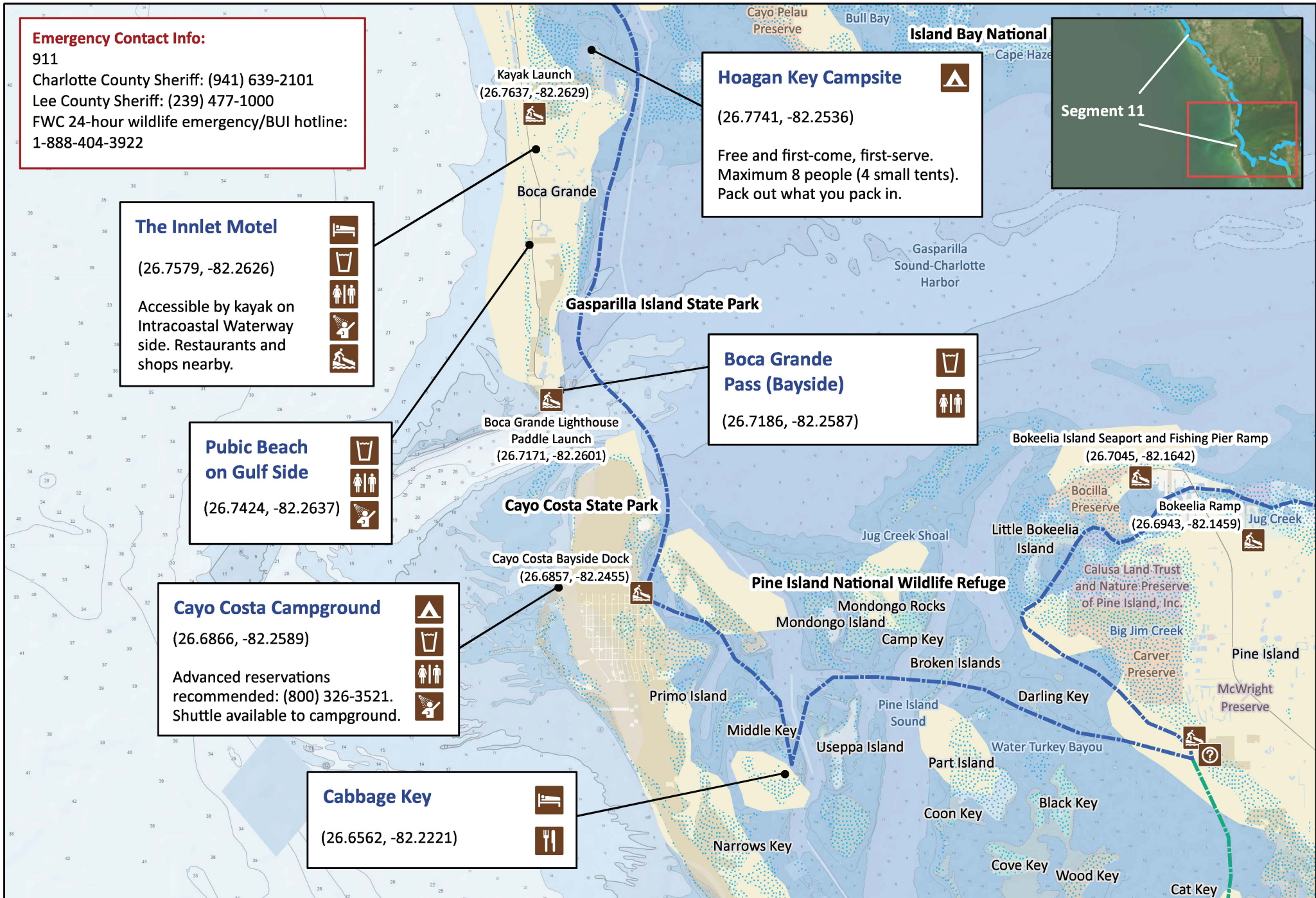


Boca Grande Pass (Bayside)

(26.7186, -82.2587)



Segment 11

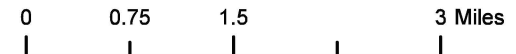


Florida Circumnavigational Saltwater Paddling Trail

Segment 11: Charlotte Harbor (Map 2 of 2)

Begin: Manasota Key Resort
End: Cayo Costa State Park

Distance: 18.5 miles
Duration: 2 days



Disclaimer: This guide is intended as an aid to navigation only. A Global Positioning System (GPS) unit is required and persons are encouraged to supplement these maps with NOAA charts or other maps.
Updated: 12/6/2024

