






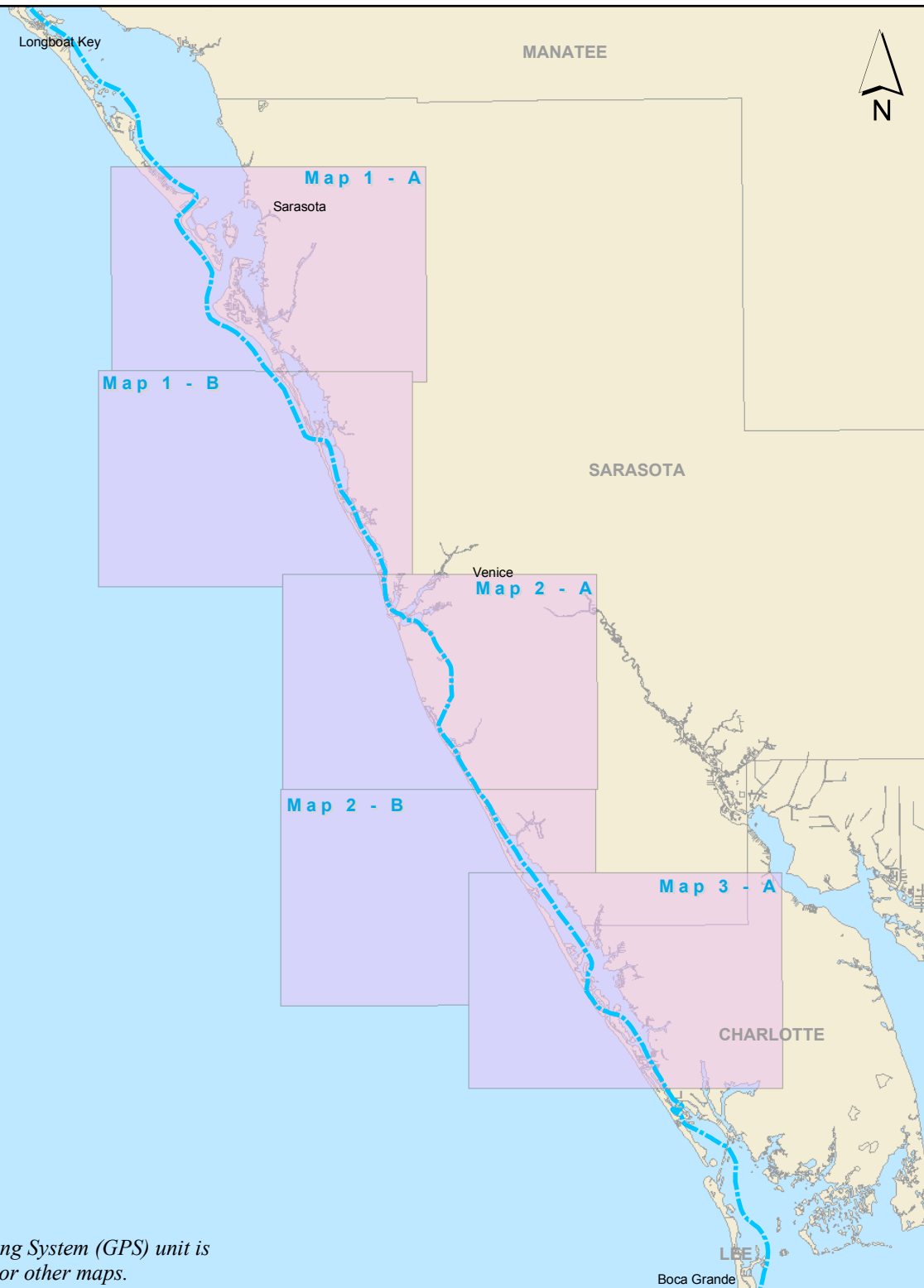


# Florida Circumnavigational Saltwater Paddling Trail Segment 10

## Sarasota / Venice

-  Drinking Water
-  Camping
-  Kayak Launch
-  Shower Facility
-  Restroom
-  Restaurant
-  Grocery Store
-  Point of Interest
-  Hotel / Motel

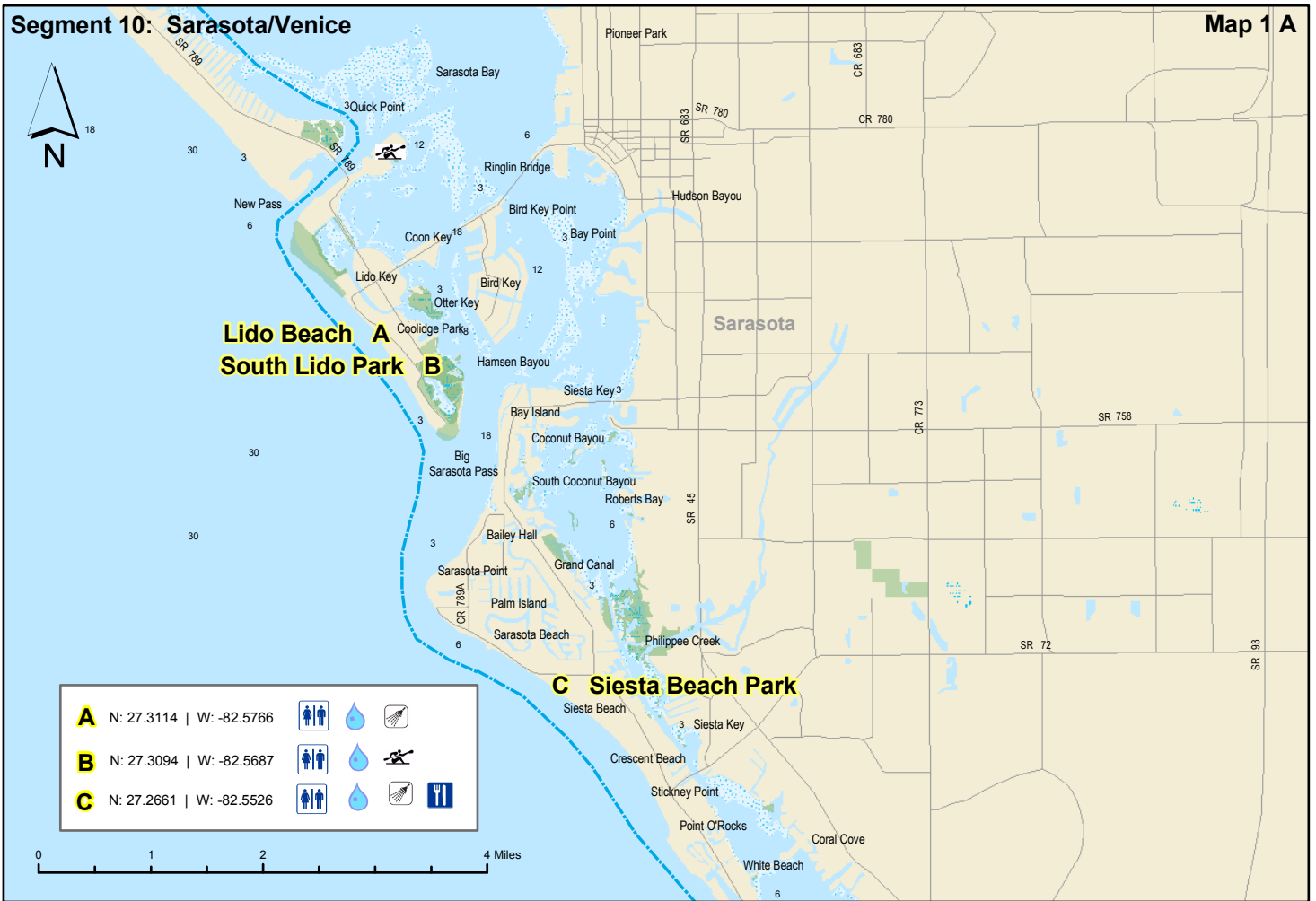


*Disclaimer: This guide is intended as an aid to navigation only. A Global Positioning System (GPS) unit is required, and persons are encouraged to supplement these maps with NOAA charts or other maps.*

Boca Grande

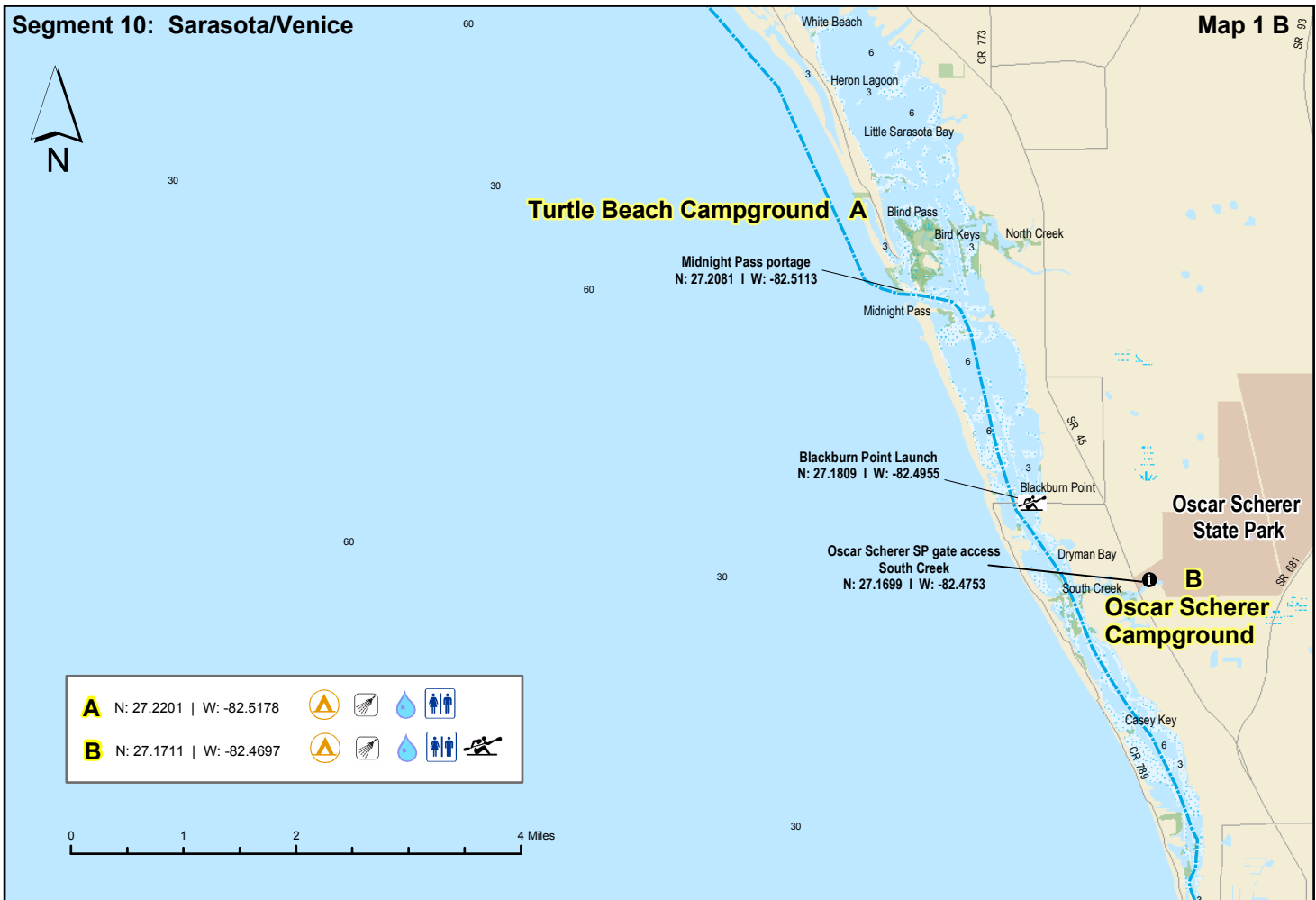
Segment 10: Sarasota/Venice

Map 1 A



Segment 10: Sarasota/Venice

Map 1 B



Segment 10: Sarasota/Venice

Map 2 A



Segment 10: Sarasota/Venice

Map 2 B





Englewood

**A Indian Mound Park**

LEMON BAY AQUATIC PRESERVE

Myakka State Forest

Beach Croft Motel  
N: 26.9266 | W: -82.3621

Oyster Creek Environmental Park

**B Weston's Resort**

Stump Pass Beach State Park

<b>A</b>	N: 26.9575   W: -82.3632			
<b>B</b>	N: 26.9123   W: -82.3527			

