










Florida Circumnavigational Saltwater Paddling Trail Segment 2

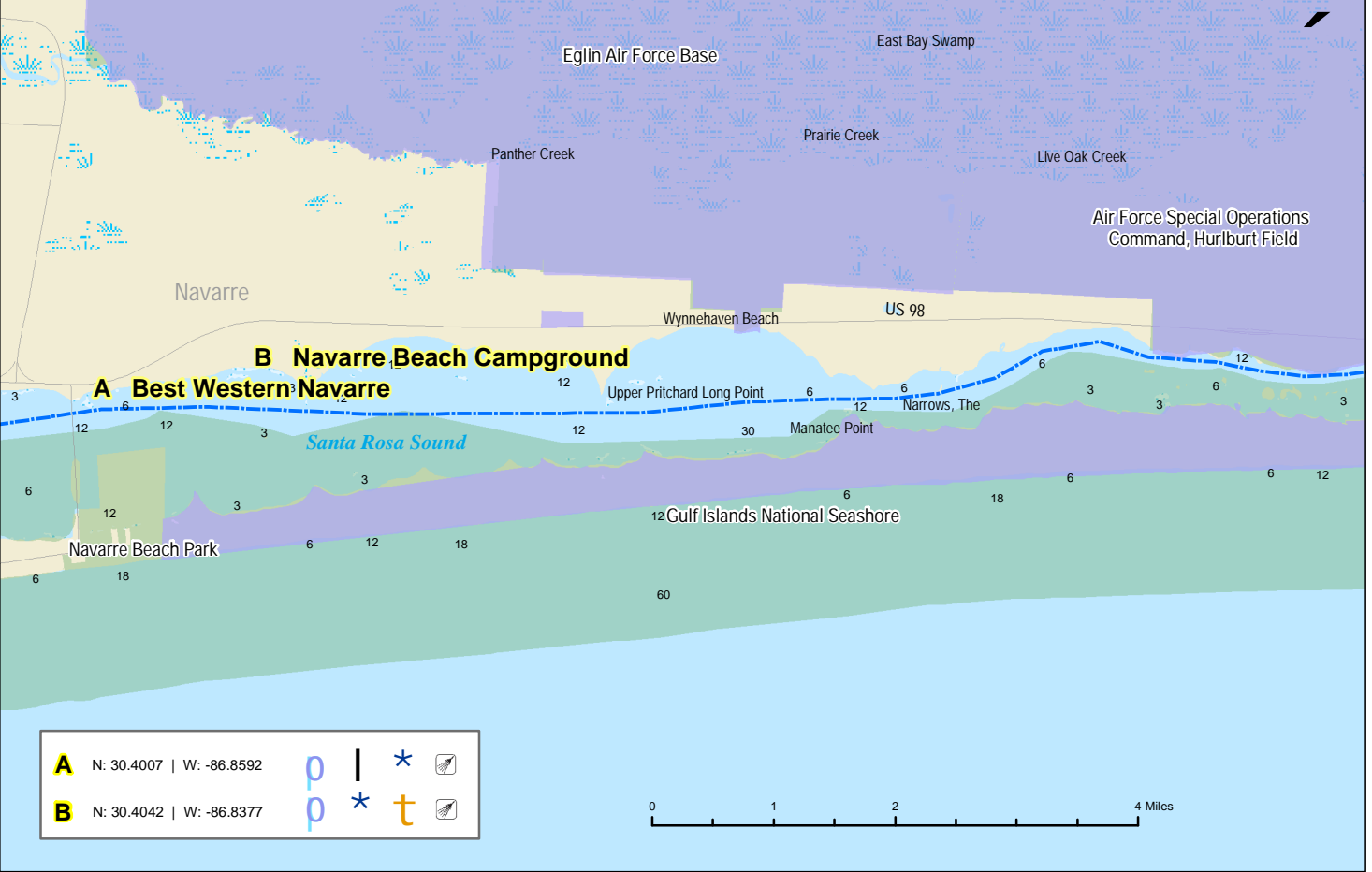
Santa Rosa Sound / Emerald Coast

	Drinking Water
	Camping
	Kayak Launch
	Shower Facility
	Restroom
	Restaurant
	Grocery Store
	Point of Interest
	Hotel / Motel

Disclaimer: This guide is intended as an aid to navigation only. A Global Positioning System (GPS) unit is required, and persons are encouraged to supplement these maps with NOAA charts or other maps.

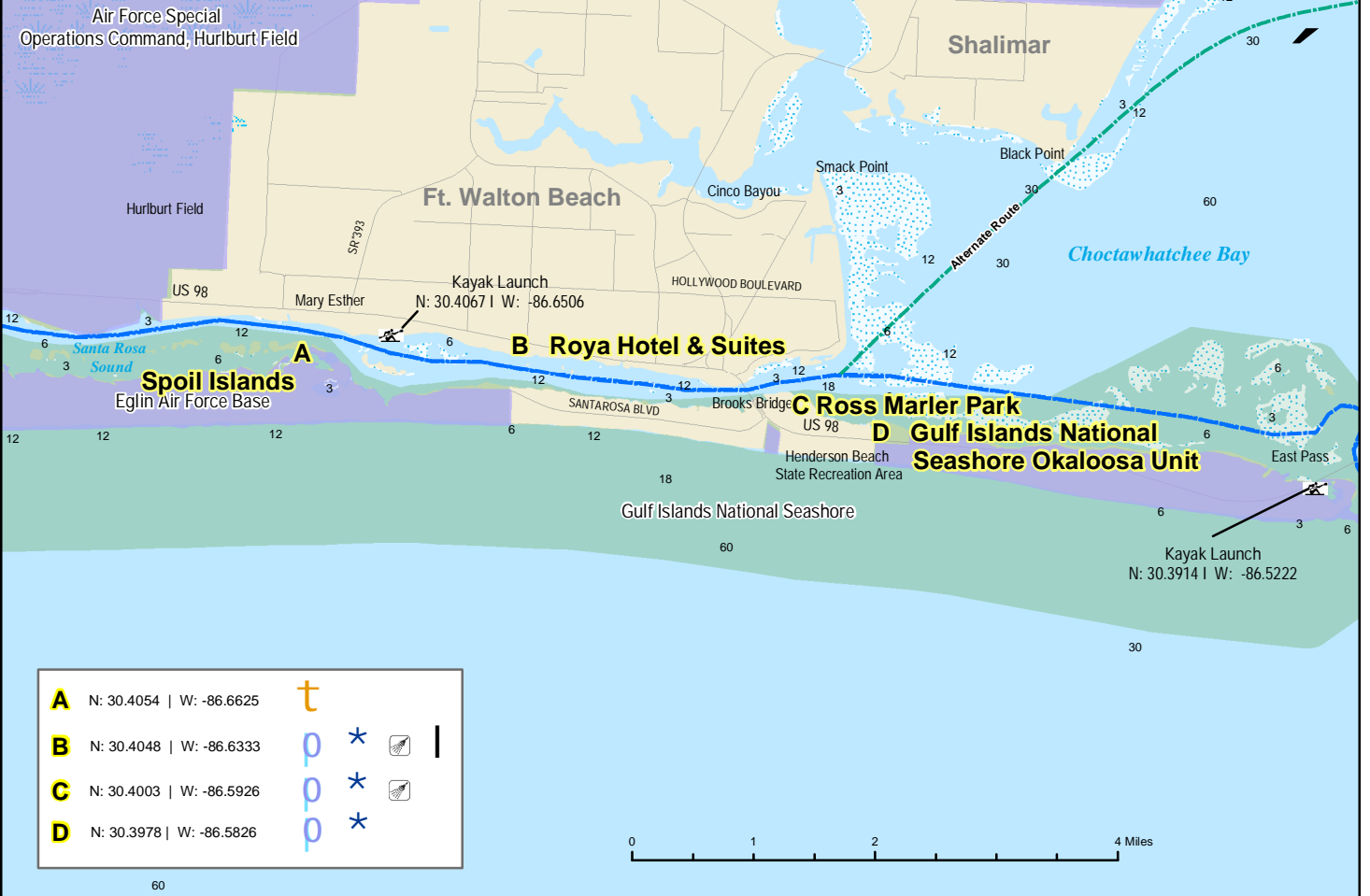
Segment 2: Santa Rosa Sound / Emerald Coast

Map 1 - A



Segment 2: Santa Rosa Sound / Emerald Coast

Map 1 - B



Segment 2: Santa Rosa Sound / Emerald Coast

Map 2 - A



Segment 2: Santa Rosa Sound / Emerald Coast

Map 2 - B

