












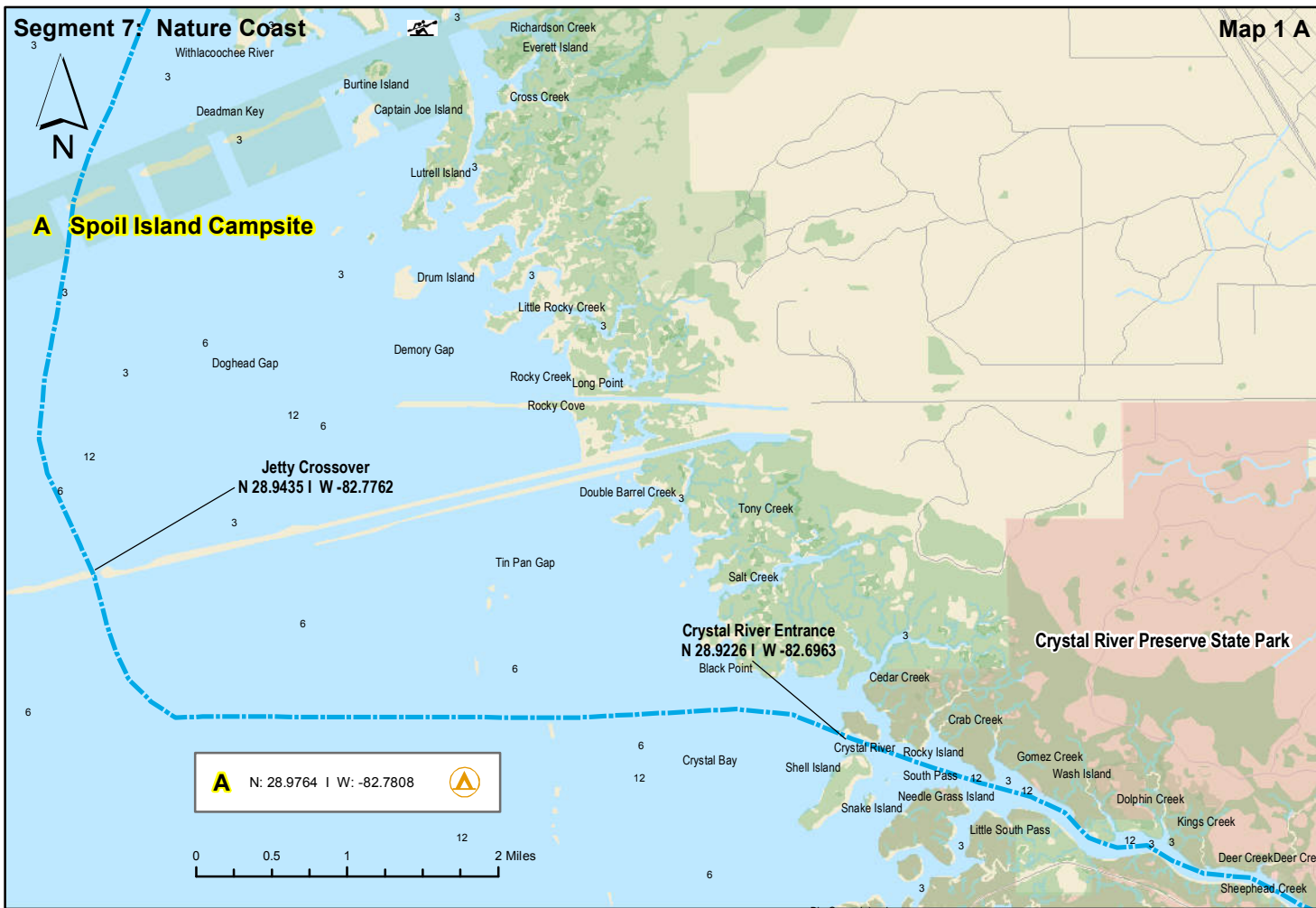
# Florida Circumnavigational Saltwater Paddling Trail Segment 7

## Nature Coast

-  Drinking Water
-  Camping
-  Kayak Launch
-  Shower Facility
-  Restroom
-  Restaurant
-  Grocery Store
-  Point of Interest
-  Hotel / Motel



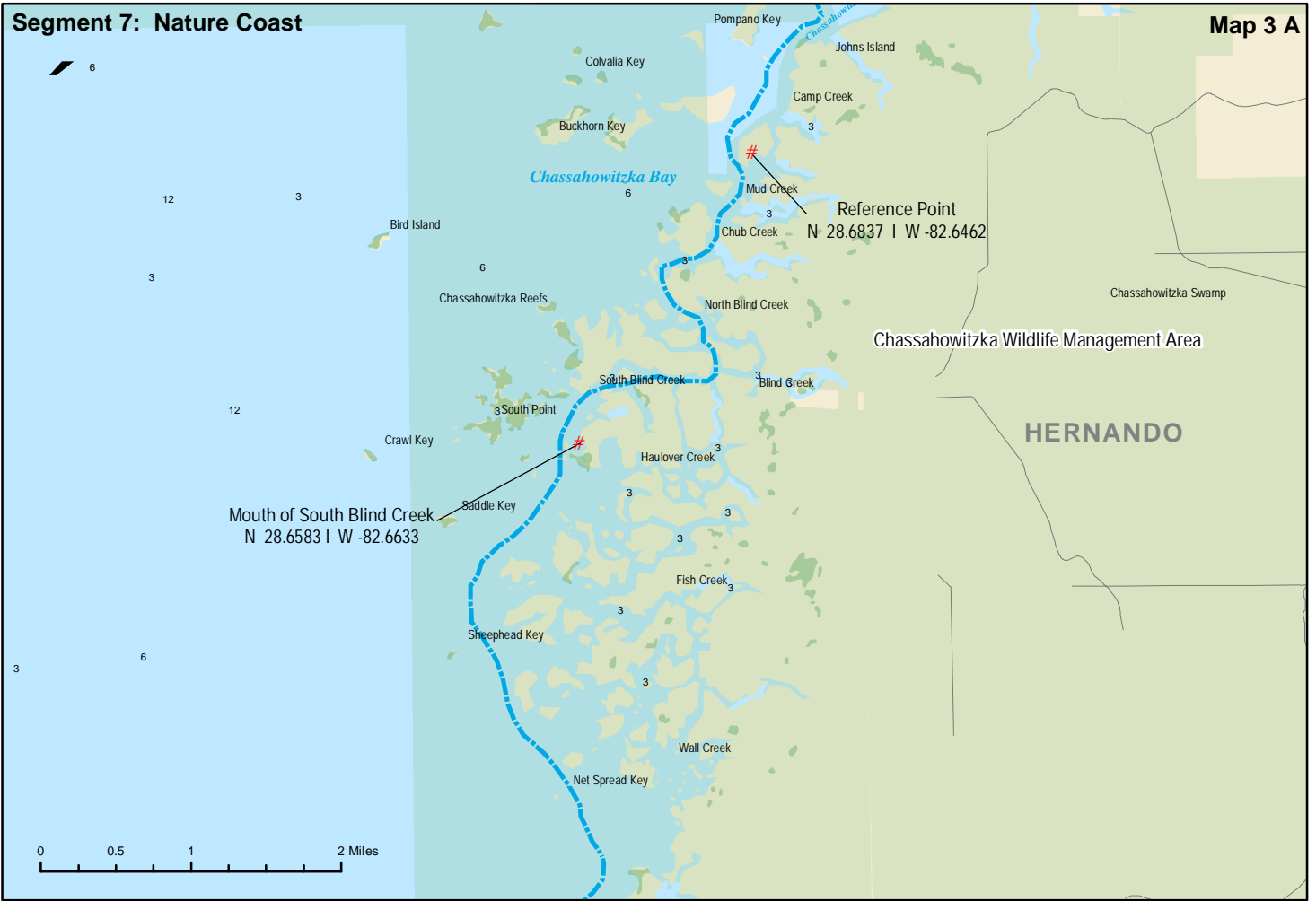
*Disclaimer: This guide is intended as an aid to navigation only. A Global Positioning System (GPS) unit is required, and persons are encouraged to supplement these maps with NOAA charts or other maps.*





Segment 7: Nature Coast

Map 3 A



Segment 7: Nature Coast

Map 3 B



Segment 7: Nature Coast

Map 4 A




6

6

12

<b>A</b>	N: 28.5229   W: -82.6379				
<b>B</b>	N: 28.4939   W: -82.6503				



Segment 7: Nature Coast

Map 4 B

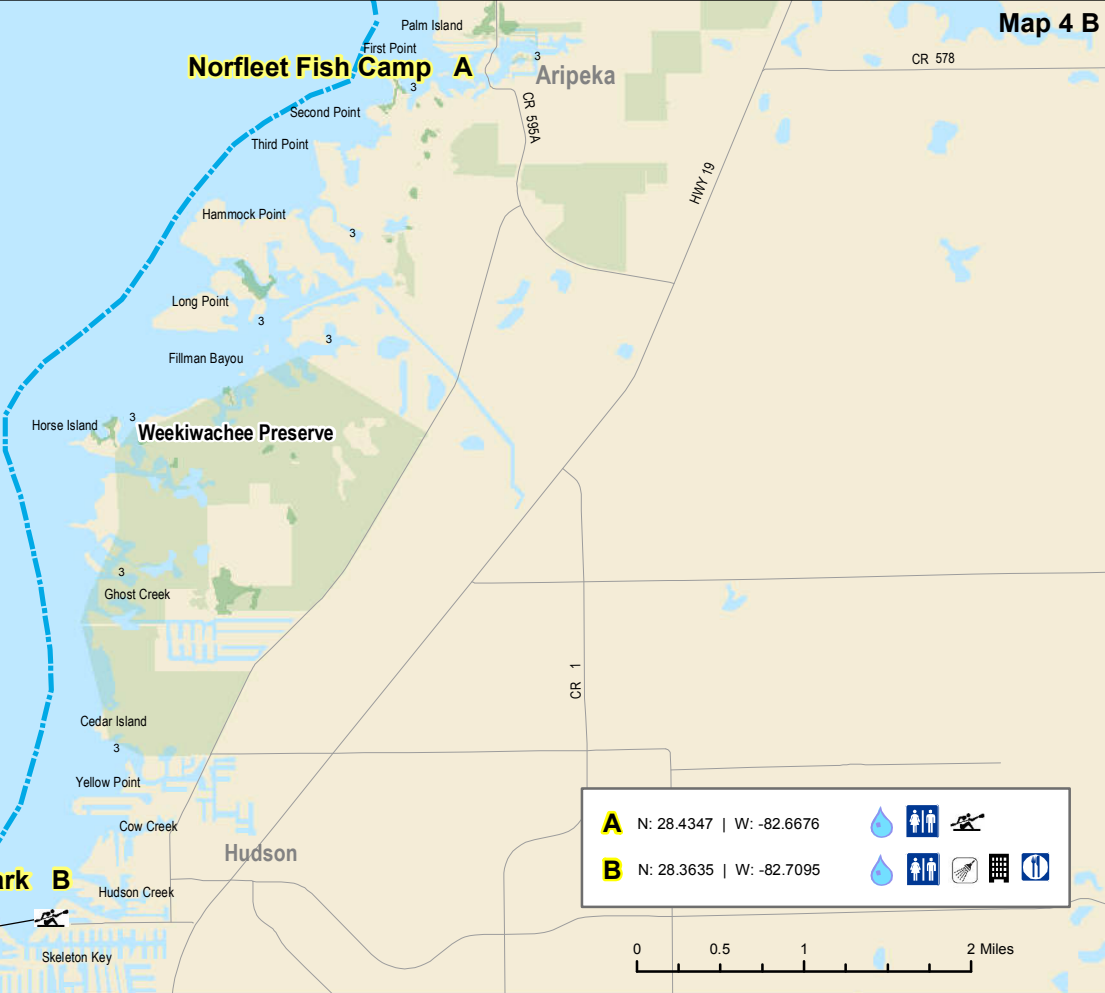


6

**Hudson Beach Park B**

Hudson Launch  
N: 28.3611 | W: -82.7102

<b>A</b>	N: 28.4347   W: -82.6676					
<b>B</b>	N: 28.3635   W: -82.7095					



Segment 7: Nature Coast

Map 5 A



**A** N: 28.3132 | W: -82.7257

**B** N: 28.2852 | W: -82.7321



Werner-Boyce Salt Springs State Park

**A Werner Boyce Salt Springs Primitive Campsite**

**B Brasher Park**

Port Richey

New Port Richey

Segment 7: Nature Coast

Map 5 B



**A** N: 28.2537 | W: -82.7575

**B** N: 28.2132 | W: -82.8467



Anclote Key Preserve State Park

**B North End Anclote Key Primitive Campsite**

**A Robert K. Rees Park**

Robert Crown Wilderness Area

Key Vista Nature Park

Port Richey

New Port Richey