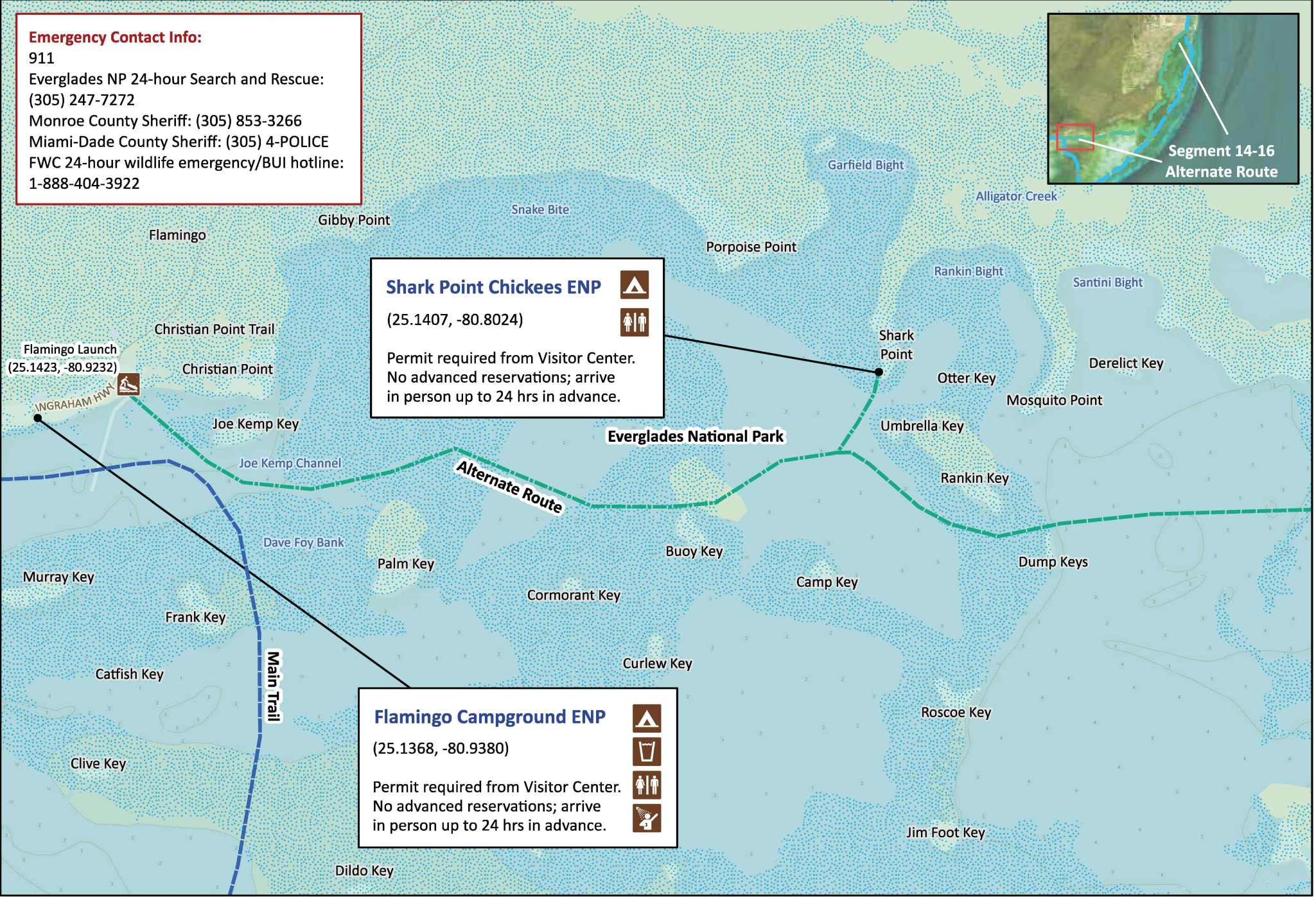
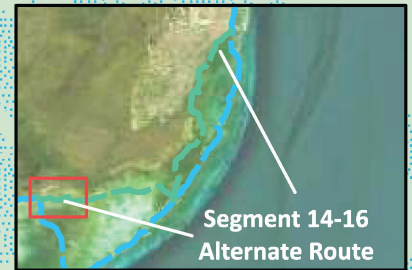








**Emergency Contact Info:**

911  
Everglades NP 24-hour Search and Rescue:  
(305) 247-7272  
Monroe County Sheriff: (305) 853-3266  
Miami-Dade County Sheriff: (305) 4-POLICE  
FWC 24-hour wildlife emergency/BUI hotline:  
1-888-404-3922



**Shark Point Chickees ENP**   
 (25.1407, -80.8024)  
  
 Permit required from Visitor Center.  
 No advanced reservations; arrive  
 in person up to 24 hrs in advance.

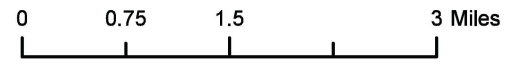
**Flamingo Campground ENP**   
 (25.1368, -80.9380)  
  
  
  
 Permit required from Visitor Center.  
 No advanced reservations; arrive  
 in person up to 24 hrs in advance.



**Florida Circumnavigational Saltwater Paddling Trail**  
**Segment 14-16: Keys Alternate Mainland Route (Map 1 of 7)**

Begin: Flamingo ENP  
End: Teacher's Island, Miami

Distance: 75-85 miles depending on route  
Duration: Variable



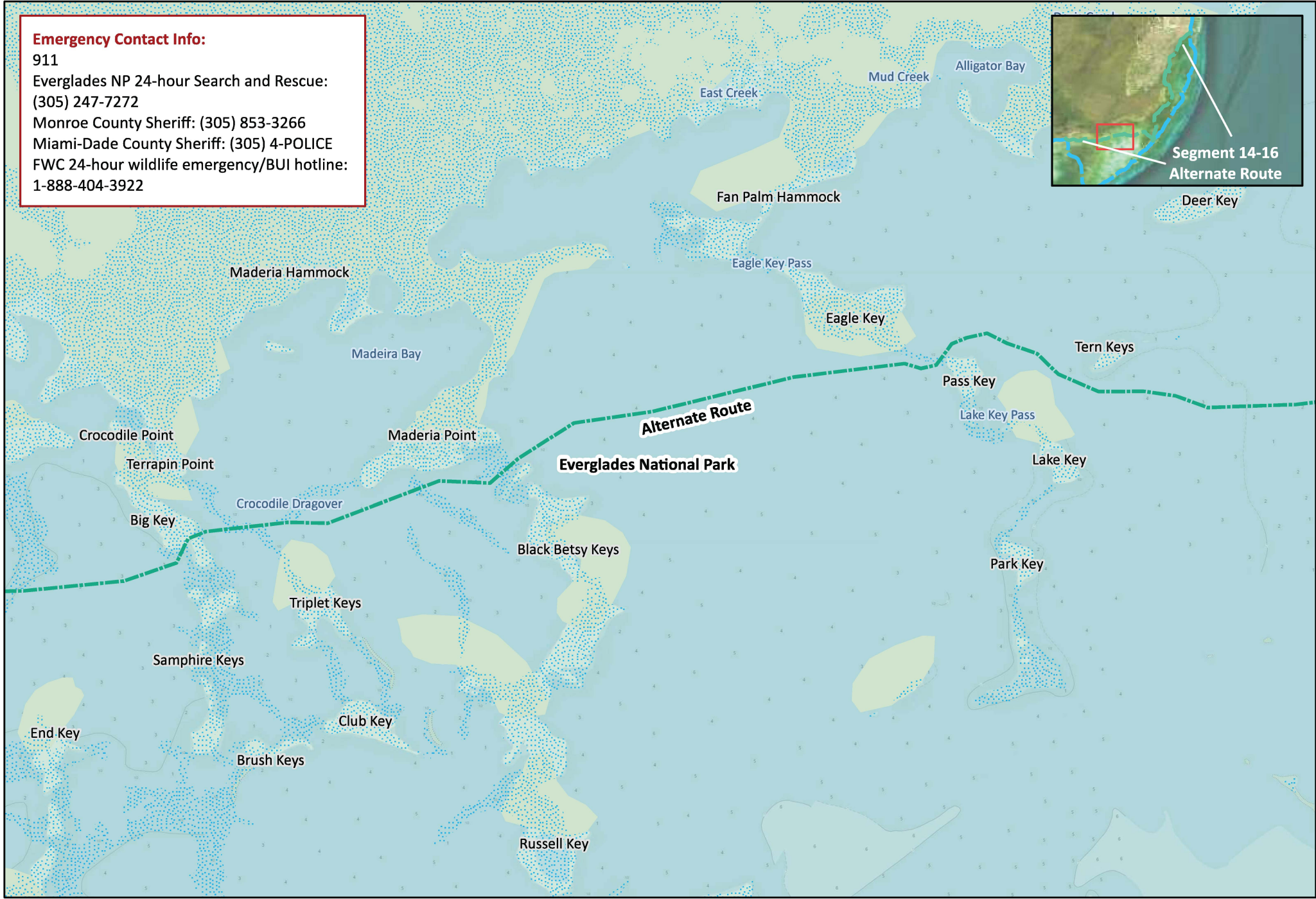
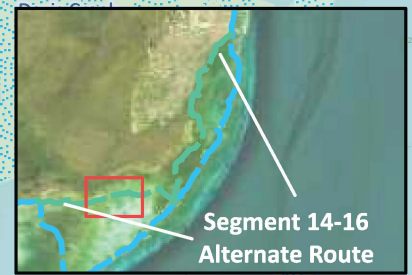
Disclaimer: This guide is intended as an aid to navigation only. A Global Positioning System (GPS) unit is required and persons are encouraged to supplement these maps with NOAA charts or other maps.  
Updated: 11/22/2024





**Emergency Contact Info:**

911  
Everglades NP 24-hour Search and Rescue:  
(305) 247-7272  
Monroe County Sheriff: (305) 853-3266  
Miami-Dade County Sheriff: (305) 4-POLICE  
FWC 24-hour wildlife emergency/BUI hotline:  
1-888-404-3922




**Florida Circumnavigational Saltwater Paddling Trail**

**Segment 14-16: Keys Alternate Mainland Route (Map 2 of 7)**

Begin: Flamingo ENP  
End: Teacher's Island, Miami

Distance: 75-85 miles depending on route  
Duration: Variable



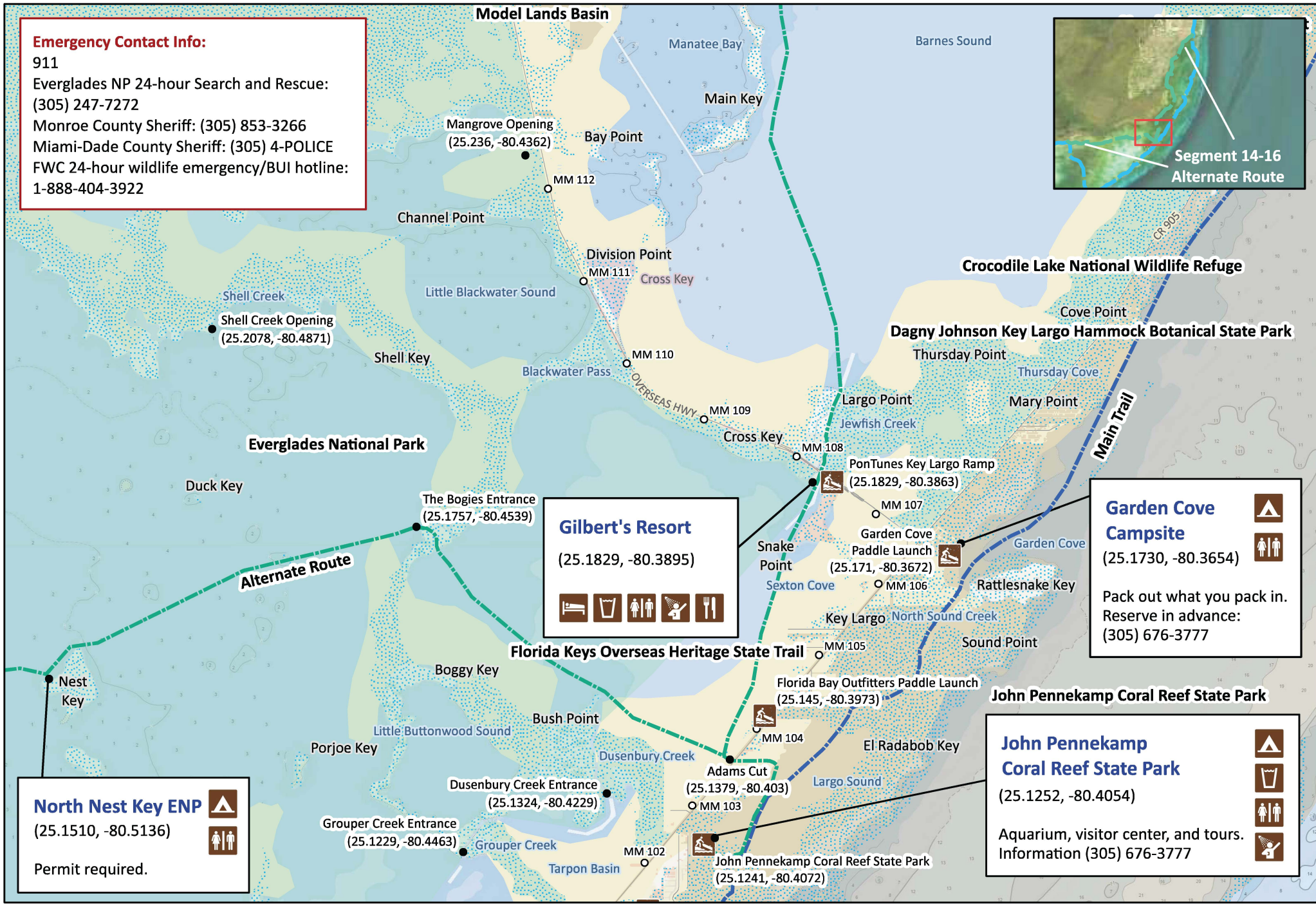
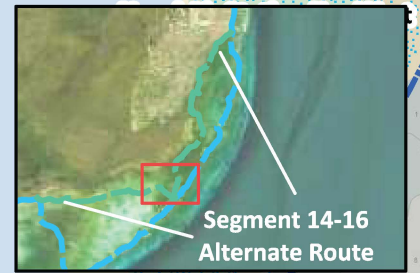
Disclaimer: This guide is intended as an aid to navigation only. A Global Positioning System (GPS) unit is required and persons are encouraged to supplement these maps with NOAA charts or other maps.  
Updated: 11/22/2024





**Emergency Contact Info:**

911  
Everglades NP 24-hour Search and Rescue:  
(305) 247-7272  
Monroe County Sheriff: (305) 853-3266  
Miami-Dade County Sheriff: (305) 4-POLICE  
FWC 24-hour wildlife emergency/BUI hotline:  
1-888-404-3922



**Gilbert's Resort**  
(25.1829, -80.3895)

Icons: Bed, Glass, People, Person with binoculars, Fork and knife.

**Garden Cove Campsite**  
(25.1730, -80.3654)

Icons: Tent, People.

Pack out what you pack in.  
Reserve in advance:  
(305) 676-3777

**North Nest Key ENP**  
(25.1510, -80.5136)

Icons: Tent, People.

Permit required.

**John Pennekamp Coral Reef State Park**  
(25.1252, -80.4054)

Icons: Tent, Glass, People, Person with binoculars.

Aquarium, visitor center, and tours.  
Information (305) 676-3777

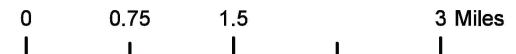


**Florida Circumnavigational Saltwater Paddling Trail**

**Segment 14-16: Keys Alternate Mainland Route (Map 3 of 7)**

Begin: Flamingo ENP  
End: Teacher's Island, Miami

Distance: 75-85 miles depending on route  
Duration: Variable



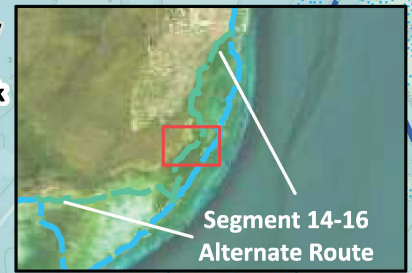
Disclaimer: This guide is intended as an aid to navigation only. A Global Positioning System (GPS) unit is required and persons are encouraged to supplement these maps with NOAA charts or other maps.  
Updated: 11/22/2024





**Emergency Contact Info:**

911  
Everglades NP 24-hour Search and Rescue:  
(305) 247-7272  
Monroe County Sheriff: (305) 853-3266  
Miami-Dade County Sheriff: (305) 4-POLICE  
FWC 24-hour wildlife emergency/BUI hotline:  
1-888-404-3922



**Alabama Jaks**

(25.2914, -80.3790)

Air bar floating on barges at the end of Card Sound Rd.

**Card Point**

(25.3233, -80.3426)

**Model Lands Basin**




**Florida Circumnavigational Saltwater Paddling Trail**

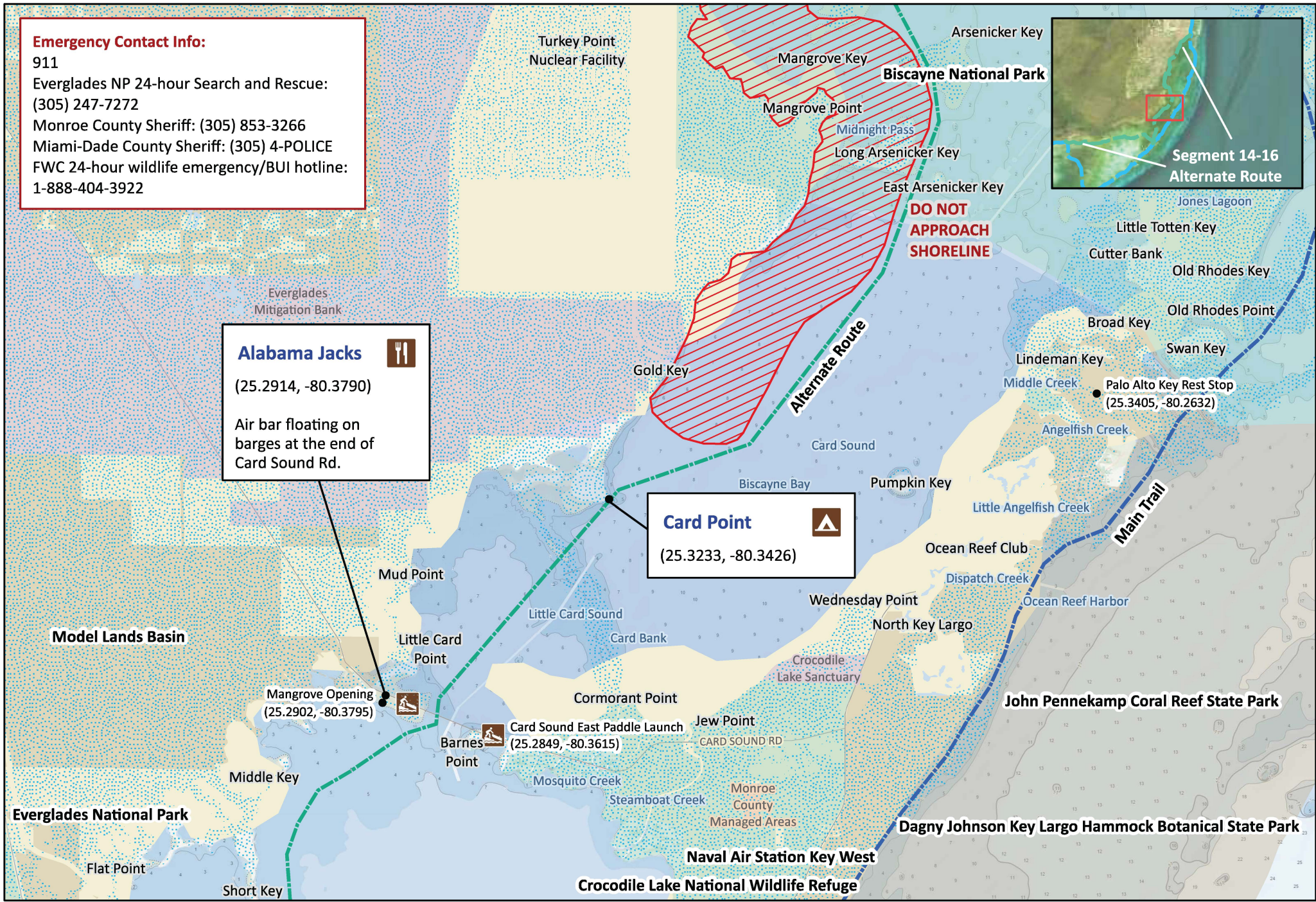
**Segment 14-16: Keys Alternate Mainland Route (Map 4 of 7)**

Begin: Flamingo ENP  
End: Teacher's Island, Miami

Distance: 75-85 miles depending on route  
Duration: Variable



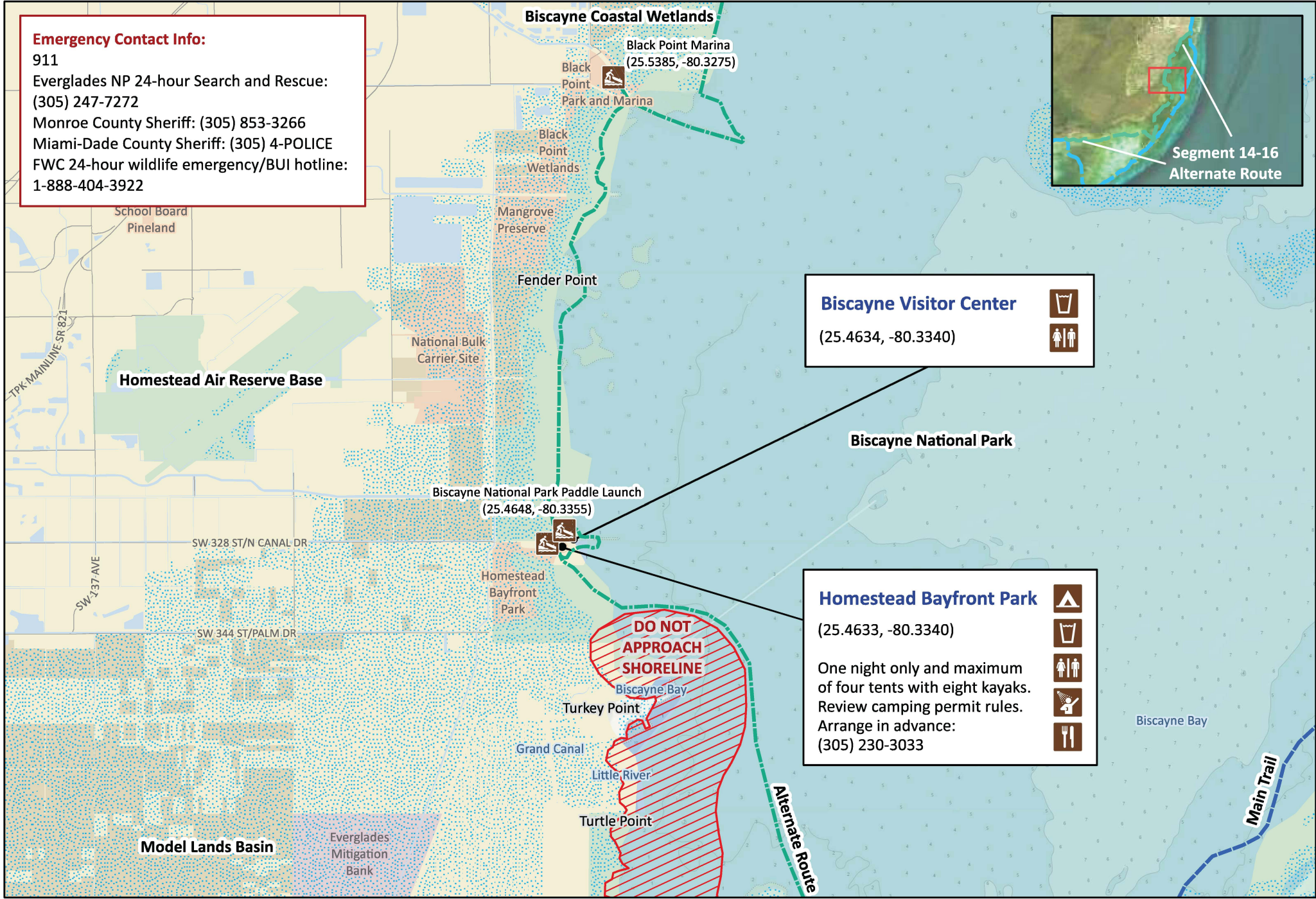
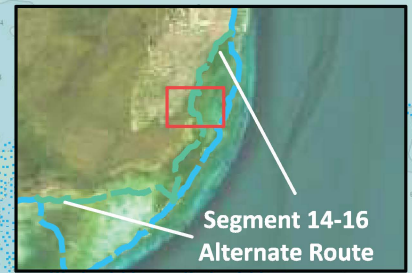
Disclaimer: This guide is intended as an aid to navigation only. A Global Positioning System (GPS) unit is required and persons are encouraged to supplement these maps with NOAA charts or other maps.  
Updated: 11/22/2024





**Emergency Contact Info:**

911  
Everglades NP 24-hour Search and Rescue:  
(305) 247-7272  
Monroe County Sheriff: (305) 853-3266  
Miami-Dade County Sheriff: (305) 4-POLICE  
FWC 24-hour wildlife emergency/BUI hotline:  
1-888-404-3922



**Biscayne Visitor Center**  
(25.4634, -80.3340)

- 
- 

**Homestead Bayfront Park**  
(25.4633, -80.3340)

One night only and maximum of four tents with eight kayaks. Review camping permit rules. Arrange in advance: (305) 230-3033

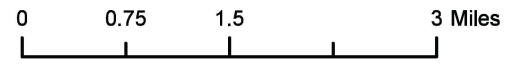
- 
- 
- 
- 
- 



**Florida Circumnavigational Saltwater Paddling Trail**  
**Segment 14-16: Keys Alternate Mainland Route (Map 5 of 7)**

Begin: Flamingo ENP  
End: Teacher's Island, Miami

Distance: 75-85 miles depending on route  
Duration: Variable



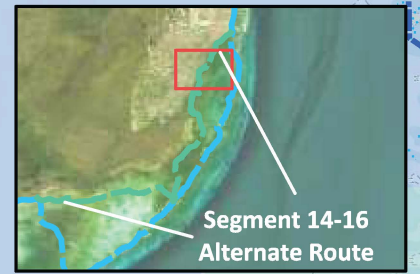
Disclaimer: This guide is intended as an aid to navigation only. A Global Positioning System (GPS) unit is required and persons are encouraged to supplement these maps with NOAA charts or other maps.  
Updated: 11/22/2024





**Emergency Contact Info:**

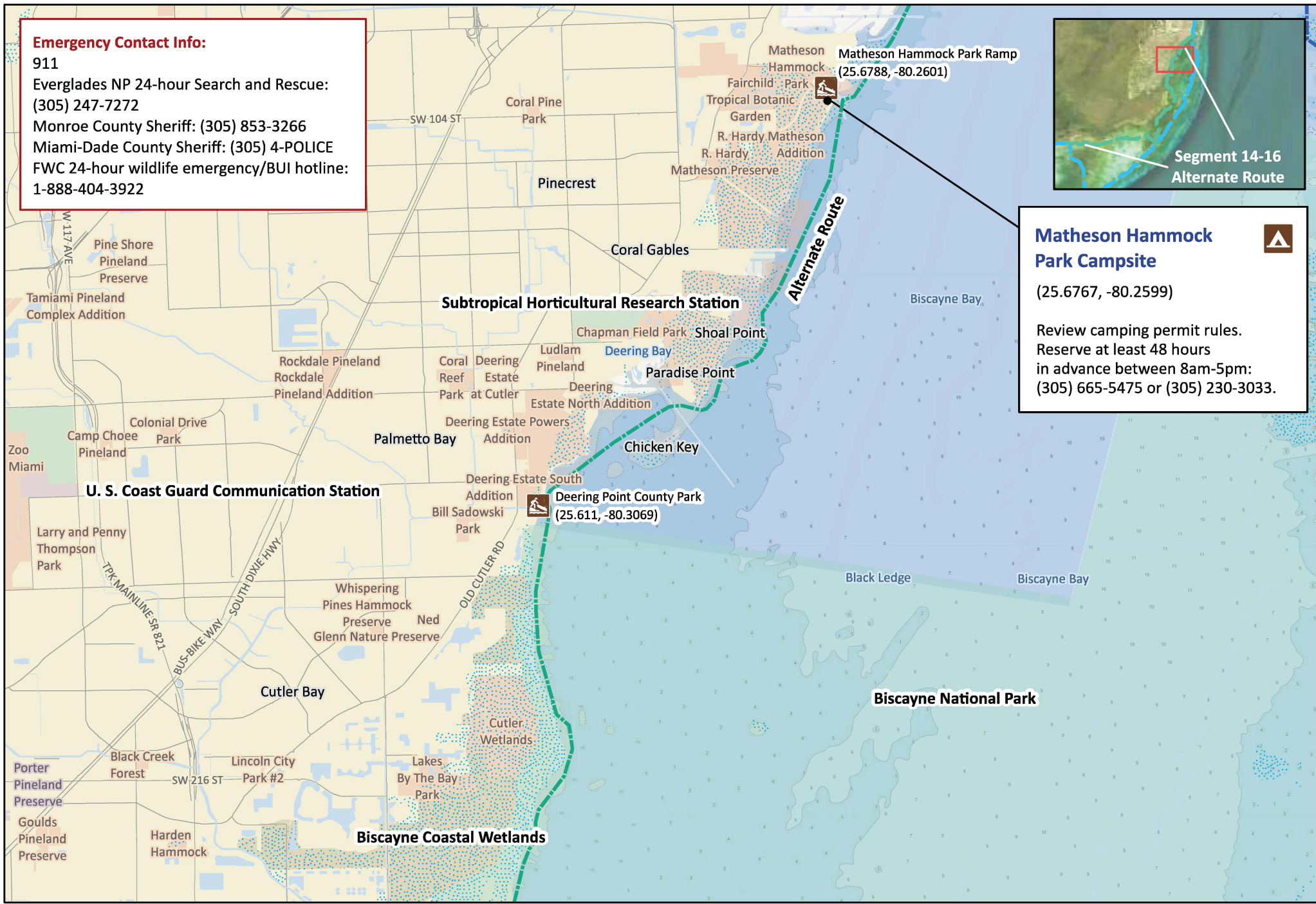
911  
Everglades NP 24-hour Search and Rescue:  
(305) 247-7272  
Monroe County Sheriff: (305) 853-3266  
Miami-Dade County Sheriff: (305) 4-POLICE  
FWC 24-hour wildlife emergency/BUI hotline:  
1-888-404-3922



**Matheson Hammock  
Park Campsite**

(25.6767, -80.2599)

Review camping permit rules.  
Reserve at least 48 hours  
in advance between 8am-5pm:  
(305) 665-5475 or (305) 230-3033.




**Florida Circumnavigational Saltwater Paddling Trail**

**Segment 14-16: Keys Alternate Mainland Route (Map 6 of 7)**

Begin: Flamingo ENP  
End: Teacher's Island, Miami

Distance: 75-85 miles depending on route  
Duration: Variable



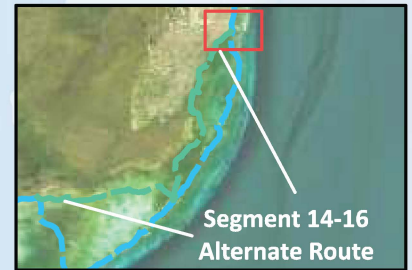
Disclaimer: This guide is intended as an aid to navigation only. A Global Positioning System (GPS) unit is required and persons are encouraged to supplement these maps with NOAA charts or other maps.  
Updated: 11/22/2024





**Emergency Contact Info:**

911  
Everglades NP 24-hour Search and Rescue:  
(305) 247-7272  
Monroe County Sheriff: (305) 853-3266  
Miami-Dade County Sheriff: (305) 4-POLICE  
FWC 24-hour wildlife emergency/BUI hotline:  
1-888-404-3922



**Virginia Key Beach Park**  
(25.7432, -80.1442)  
Picnic pavilions available.

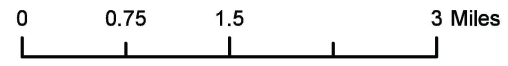


**Florida Circumnavigational Saltwater Paddling Trail**

**Segment 14-16: Keys Alternate Mainland Route (Map 7 of 7)**

Begin: Flamingo ENP  
End: Teacher's Island, Miami

Distance: 75-85 miles depending on route  
Duration: Variable



Disclaimer: This guide is intended as an aid to navigation only. A Global Positioning System (GPS) unit is required and persons are encouraged to supplement these maps with NOAA charts or other maps.  
Updated: 11/22/2024

