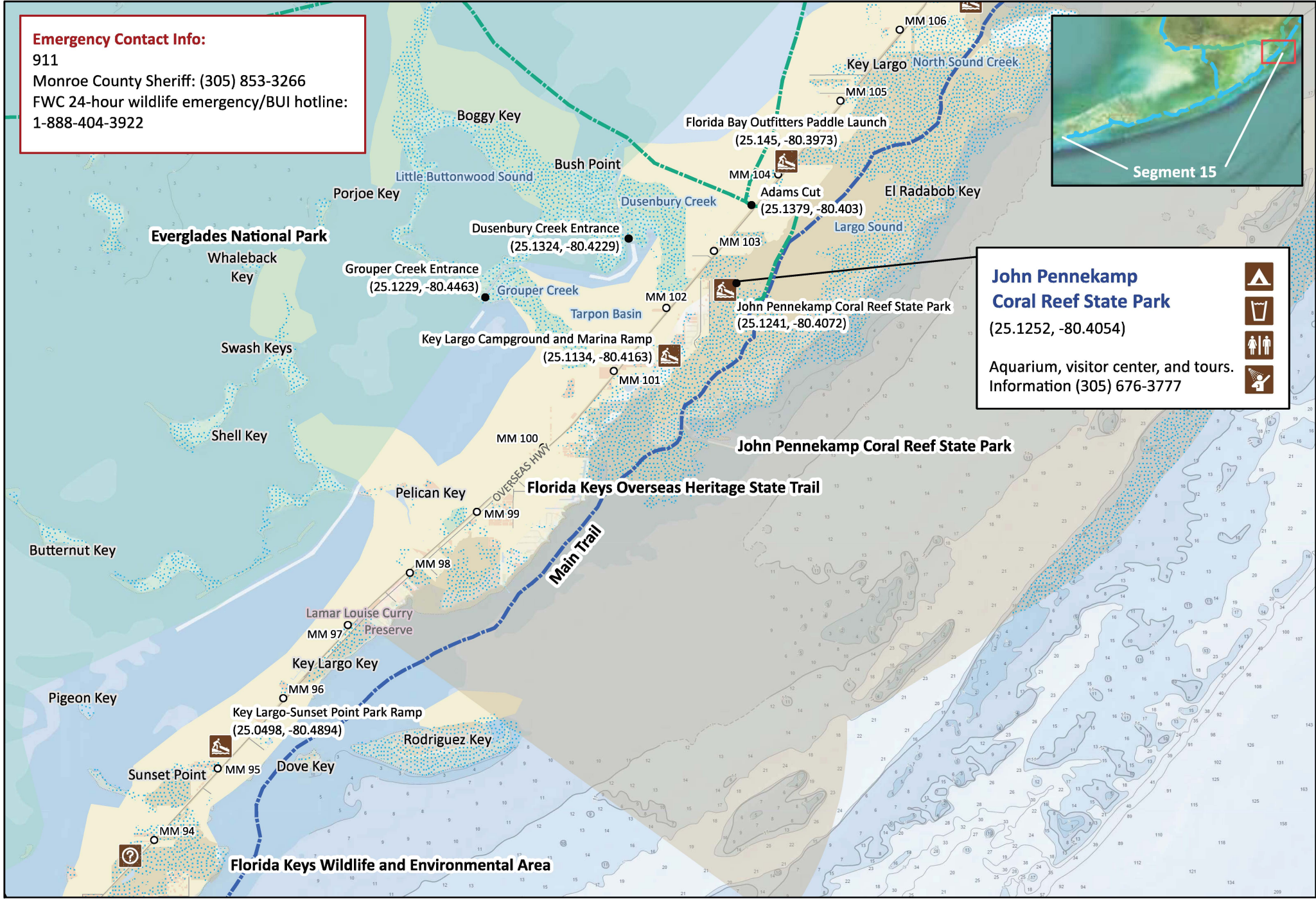
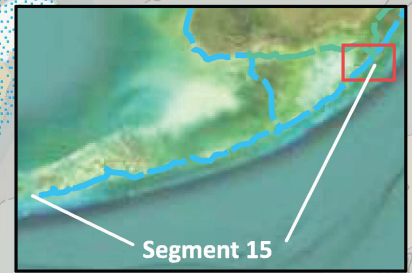


Emergency Contact Info:

911
Monroe County Sheriff: (305) 853-3266
FWC 24-hour wildlife emergency/BUI hotline:
1-888-404-3922



John Pennekamp Coral Reef State Park
(25.1252, -80.4054)

Aquarium, visitor center, and tours.
Information (305) 676-3777

-
-
-
-

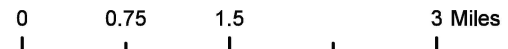


Florida Circumnavigational Saltwater Paddling Trail

Segment 15: Florida Keys Overseas Paddling Trail (Map 1 of 8)

Begin: John Pennekamp State Park, Key Largo
End: Fort Zachary Taylor Historic State Park, Key West

Distance: 111 miles
Duration: 9-10 days



Disclaimer: This guide is intended as an aid to navigation only. A Global Positioning System (GPS) unit is required and persons are encouraged to supplement these maps with NOAA charts or other maps.
Updated: 12/10/2024



Emergency Contact Info:

911
Monroe County Sheriff: (305) 853-3266
FWC 24-hour wildlife emergency/BUI hotline:
1-888-404-3922

Coconut Palm Inn

(25.0124, -80.5179)

Reservations:
(305) 852-3017



**Tropic Vista Motel
Dive Center**

(25.0022, -80.5330)

Reservations:
(305) 852-8799



Creekside Inn

(25.0020, -80.5338)

Reservations:
(305) 852-2351



**Harry Harris
County Park**

(25.0247, -80.4942)



Island Bay Resort

(25.0165, -80.5133)

Reservations:
(305) 852-4087



**Conch On Inn
Motel**

(24.9856, -80.5450)

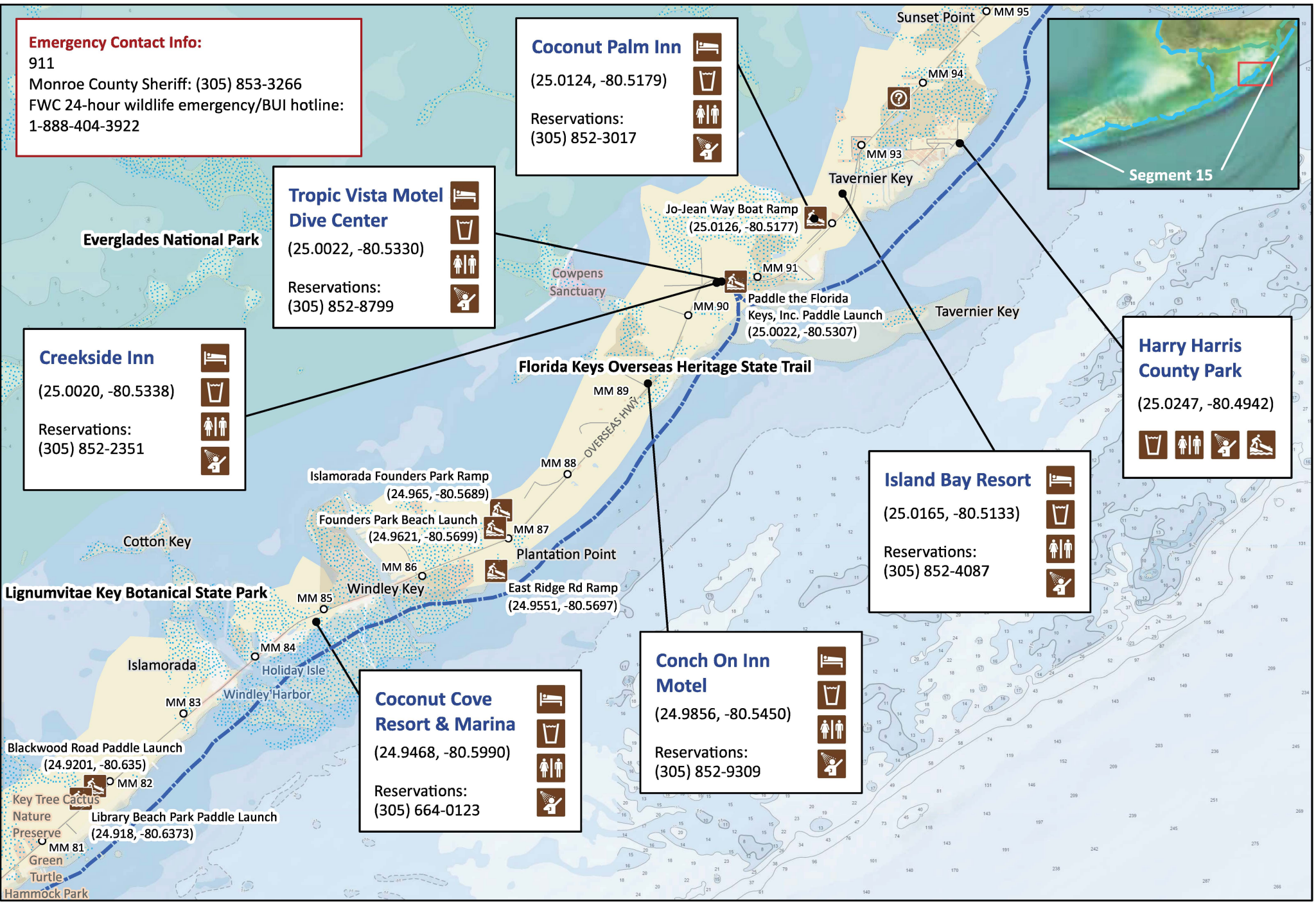
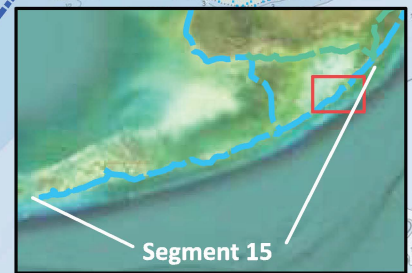
Reservations:
(305) 852-9309



**Coconut Cove
Resort & Marina**

(24.9468, -80.5990)

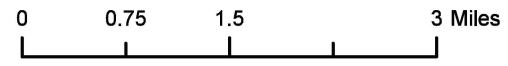
Reservations:
(305) 664-0123



**Florida Circumnavigational Saltwater Paddling Trail
Segment 15: Florida Keys Overseas Paddling Trail (Map 2 of 8)**

Begin: John Pennekamp State Park, Key Largo
End: Fort Zachary Taylor Historic State Park, Key West

Distance: 111 miles
Duration: 9-10 days

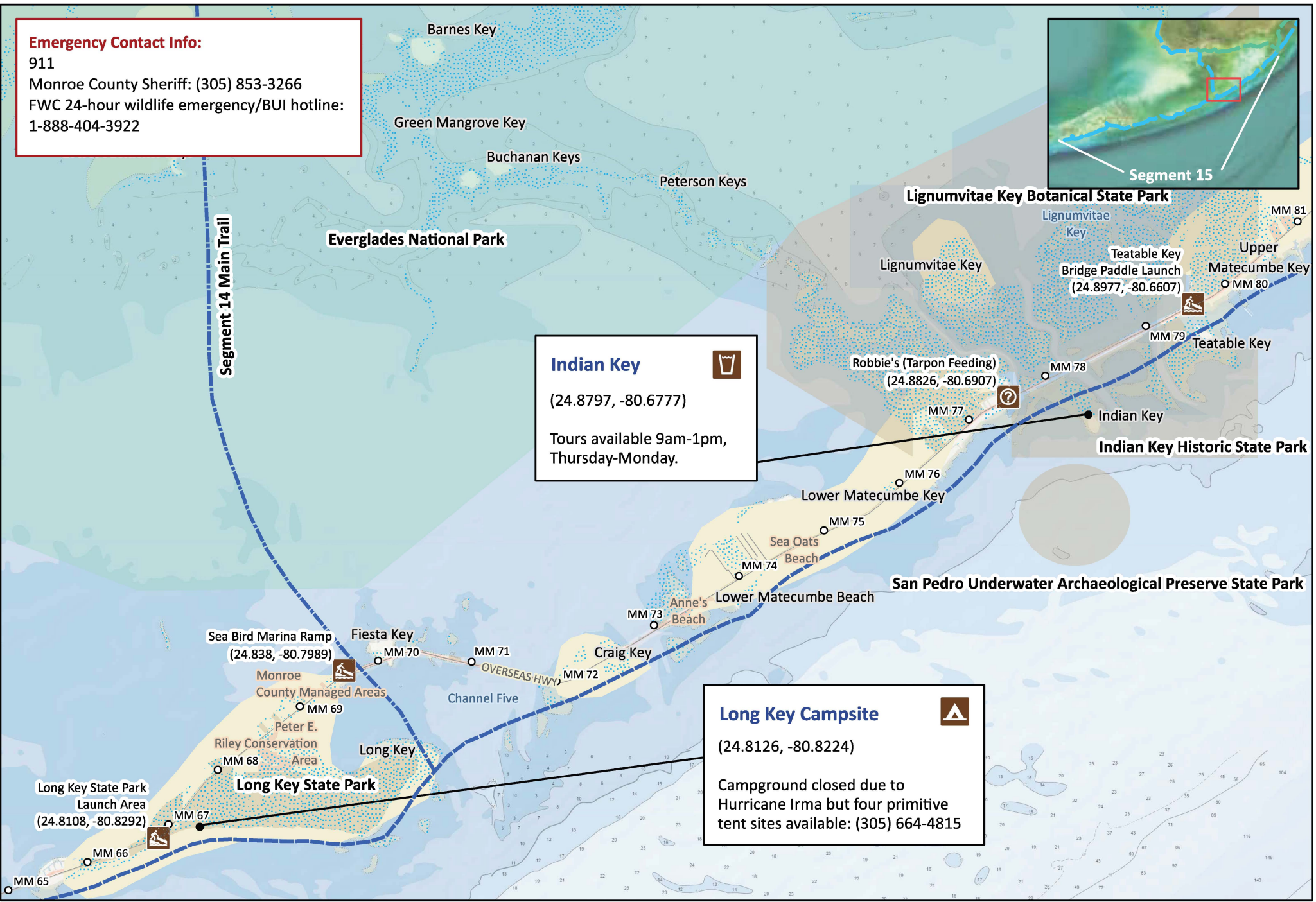
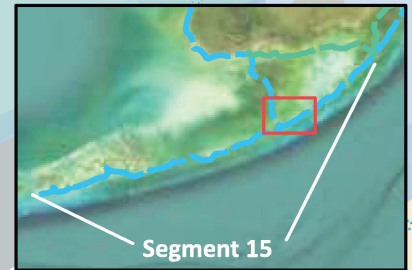


Disclaimer: This guide is intended as an aid to navigation only. A Global Positioning System (GPS) unit is required and persons are encouraged to supplement these maps with NOAA charts or other maps.
Updated: 12/10/2024




Emergency Contact Info:

911
Monroe County Sheriff: (305) 853-3266
FWC 24-hour wildlife emergency/BUI hotline:
1-888-404-3922



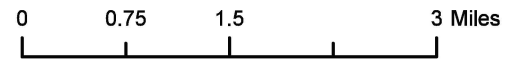
Indian Key 
(24.8797, -80.6777)
Tours available 9am-1pm,
Thursday-Monday.

Long Key Campsite 
(24.8126, -80.8224)
Campground closed due to
Hurricane Irma but four primitive
tent sites available: (305) 664-4815



Florida Circumnavigational Saltwater Paddling Trail
Segment 15: Florida Keys Overseas Paddling Trail (Map 3 of 8)

Begin: John Pennekamp State Park, Key Largo Distance: 111 miles
End: Fort Zachary Taylor Historic State Park, Key West Duration: 9-10 days

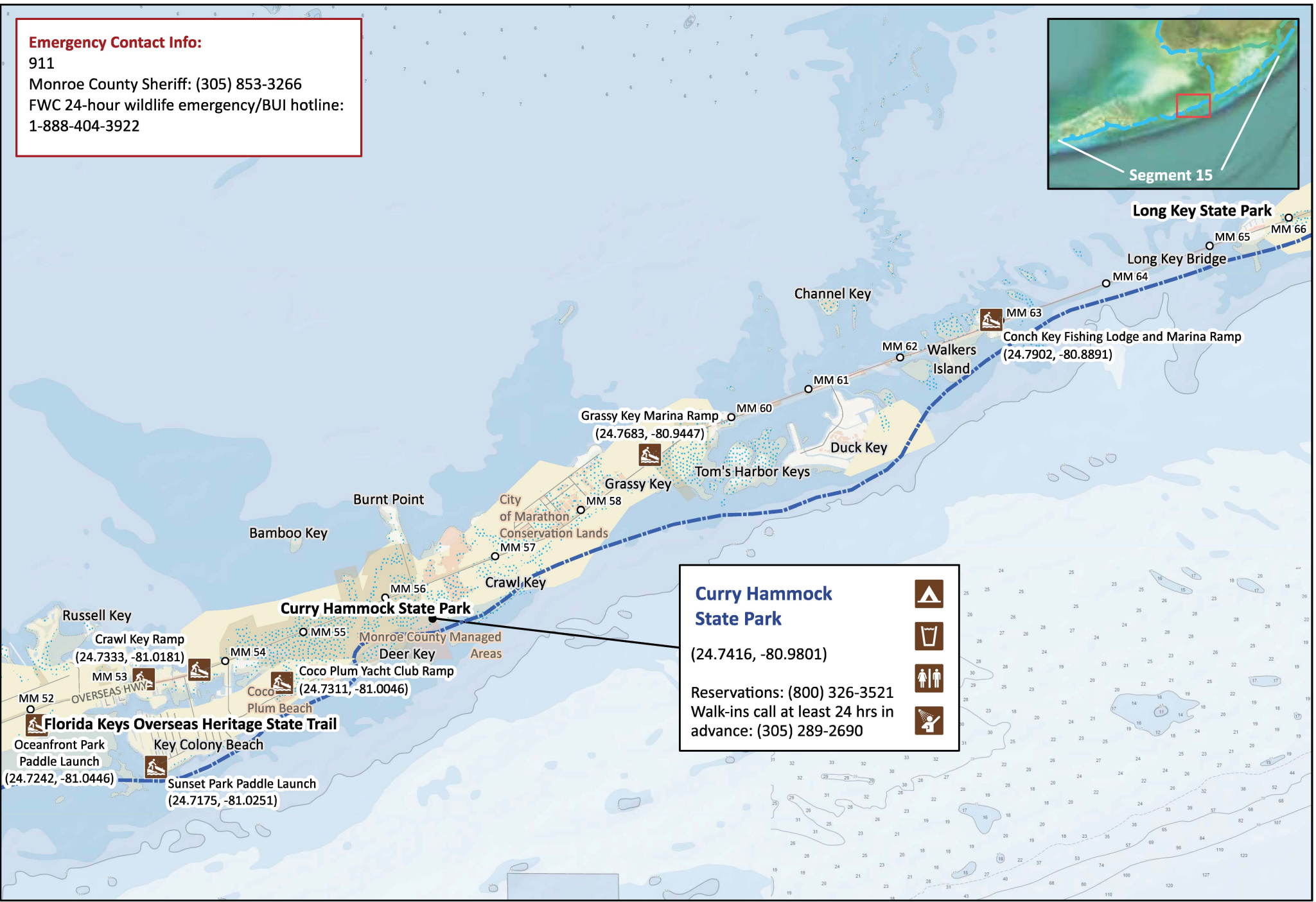
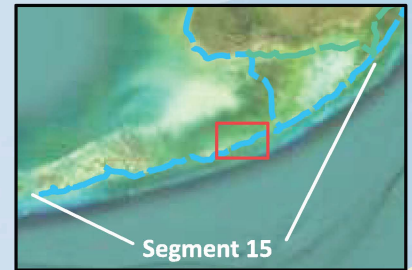


Disclaimer: This guide is intended as an aid to navigation only. A Global Positioning System (GPS) unit is required and persons are encouraged to supplement these maps with NOAA charts or other maps.
Updated: 12/10/2024



Emergency Contact Info:


911
Monroe County Sheriff: (305) 853-3266
FWC 24-hour wildlife emergency/BUI hotline:
1-888-404-3922



Curry Hammock State Park
(24.7416, -80.9801)

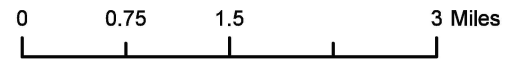
-
-
-
-

Reservations: (800) 326-3521
Walk-ins call at least 24 hrs in advance: (305) 289-2690



Florida Circumnavigational Saltwater Paddling Trail
Segment 15: Florida Keys Overseas Paddling Trail (Map 4 of 8)

Begin: John Pennekamp State Park, Key Largo Distance: 111 miles
End: Fort Zachary Taylor Historic State Park, Key West Duration: 9-10 days

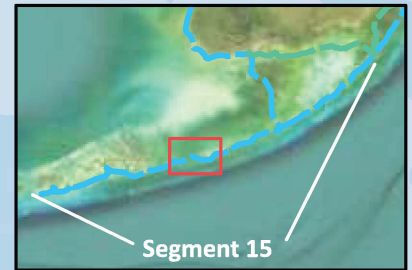


Disclaimer: This guide is intended as an aid to navigation only. A Global Positioning System (GPS) unit is required and persons are encouraged to supplement these maps with NOAA charts or other maps.
Updated: 12/10/2024



Emergency Contact Info:

911
Monroe County Sheriff: (305) 853-3266
FWC 24-hour wildlife emergency/BUI hotline:
1-888-404-3922



**Little Duck Key
Veteran's Park**
(24.6814, -81.2302)

**Pigeon Key Marine
Science Center**
(24.7048, -81.1560)

Land on beach on north side.
There is an entrance fee.

Molasses Key
(24.6836, -81.1909)

Smaller of the two islands is
recommended. No fee for FPTA
members registered for CT.

Sombrero Beach
(24.6912, -81.0866)

Use kayak launch
site on west side of
swimming beach.



Florida Circumnavigational Saltwater Paddling Trail
Segment 15: Florida Keys Overseas Paddling Trail (Map 5 of 8)
 Begin: John Pennekamp State Park, Key Largo Distance: 111 miles
 End: Fort Zachary Taylor Historic State Park, Key West Duration: 9-10 days

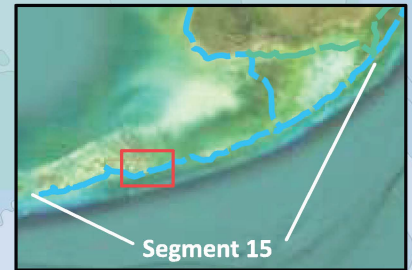
0 0.75 1.5 3 Miles

Disclaimer: This guide is intended as an aid to navigation only. A Global Positioning System (GPS) unit is required and persons are encouraged to supplement these maps with NOAA charts or other maps.
 Updated: 12/10/2024

Emergency Contact Info:

911
Monroe County Sheriff: (305) 853-3266
FWC 24-hour wildlife emergency/BUI hotline:
1-888-404-3922

Great White Heron National Wildlife Refuge



Campsite #80
(24.6626, -81.2729)

Fee and first-come, first-serve.
Register at ranger station.
Park (305) 872-2353

Big Pine Key Resort
(24.6461, -81.3285)

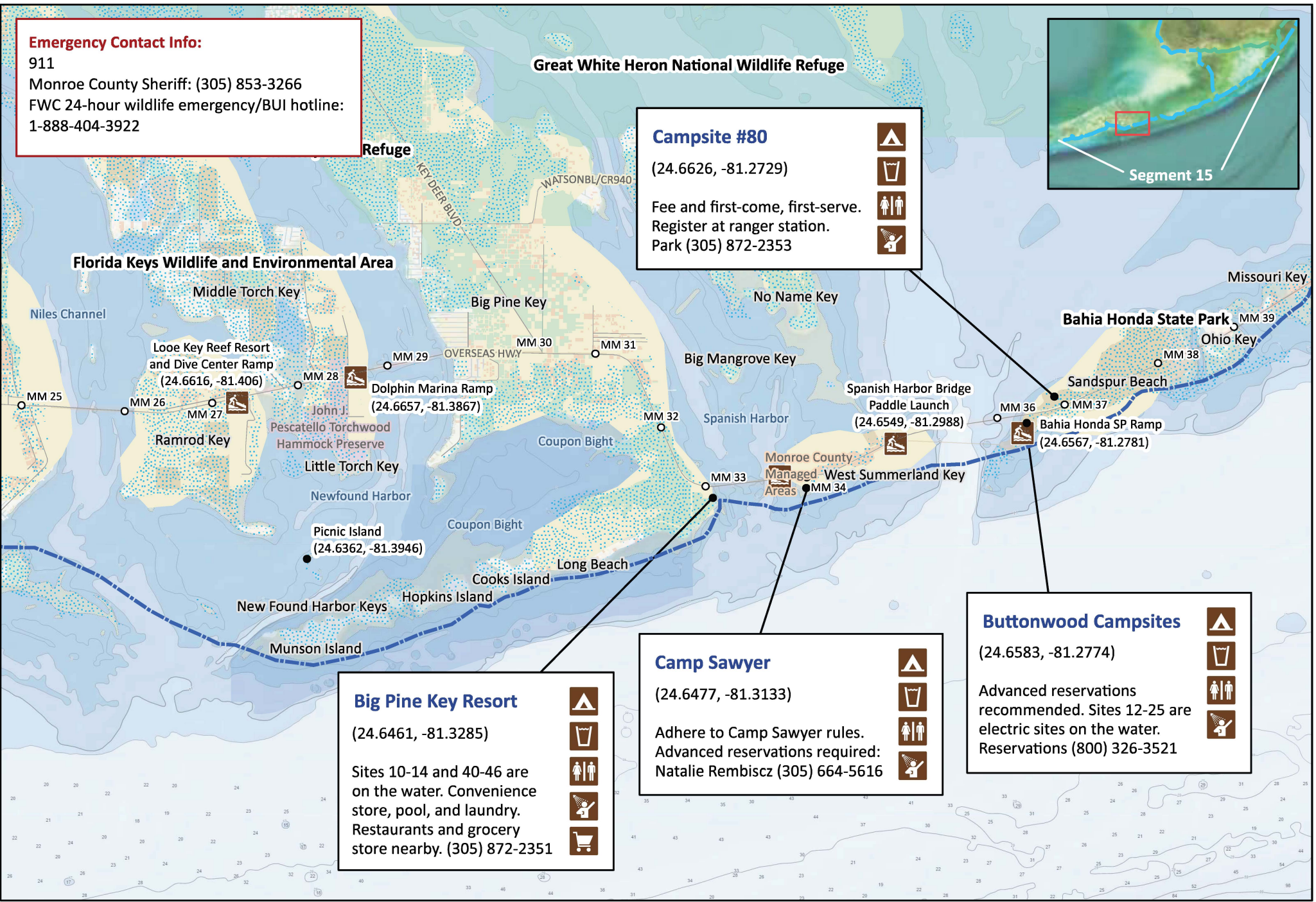
Sites 10-14 and 40-46 are on the water. Convenience store, pool, and laundry. Restaurants and grocery store nearby. (305) 872-2351

Camp Sawyer
(24.6477, -81.3133)

Adhere to Camp Sawyer rules. Advanced reservations required: Natalie Rembiscz (305) 664-5616

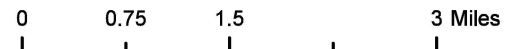
Buttonwood Campsites
(24.6583, -81.2774)

Advanced reservations recommended. Sites 12-25 are electric sites on the water. Reservations (800) 326-3521



Florida Circumnavigational Saltwater Paddling Trail
Segment 15: Florida Keys Overseas Paddling Trail (Map 6 of 8)

Begin: John Pennekamp State Park, Key Largo
End: Fort Zachary Taylor Historic State Park, Key West
Distance: 111 miles
Duration: 9-10 days

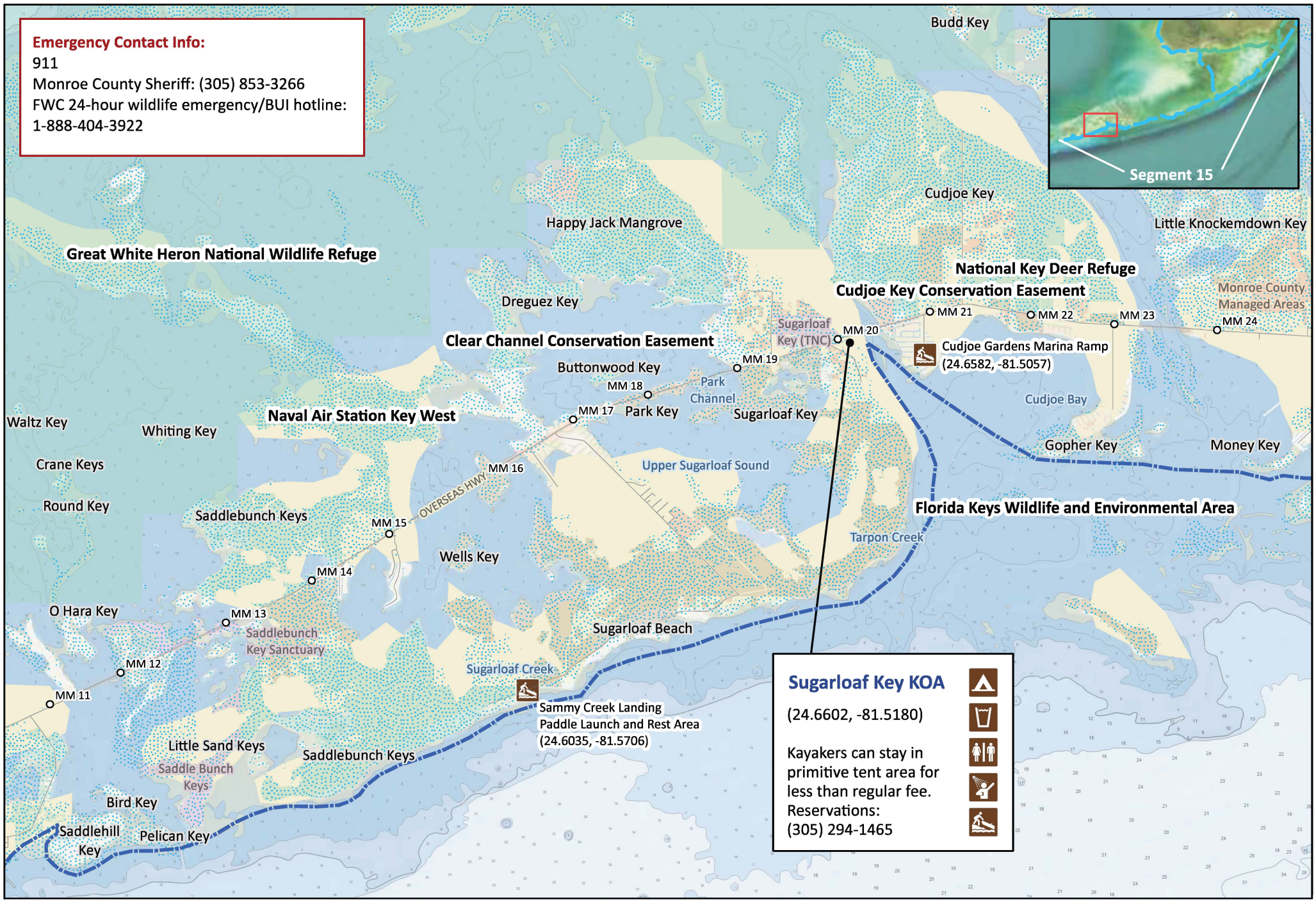
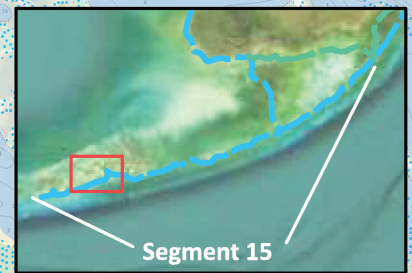


Disclaimer: This guide is intended as an aid to navigation only. A Global Positioning System (GPS) unit is required and persons are encouraged to supplement these maps with NOAA charts or other maps.
Updated: 12/10/2024



Emergency Contact Info:

911
Monroe County Sheriff: (305) 853-3266
FWC 24-hour wildlife emergency/BUI hotline:
1-888-404-3922



Sugarloaf Key KOA
(24.6602, -81.5180)

-
-
-
-
-

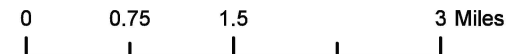
Kayakers can stay in primitive tent area for less than regular fee.
Reservations:
(305) 294-1465



Florida Circumnavigational Saltwater Paddling Trail
Segment 15: Florida Keys Overseas Paddling Trail (Map 7 of 8)

Begin: John Pennekamp State Park, Key Largo
End: Fort Zachary Taylor Historic State Park, Key West

Distance: 111 miles
Duration: 9-10 days



Disclaimer: This guide is intended as an aid to navigation only. A Global Positioning System (GPS) unit is required and persons are encouraged to supplement these maps with NOAA charts or other maps.
Updated: 12/10/2024



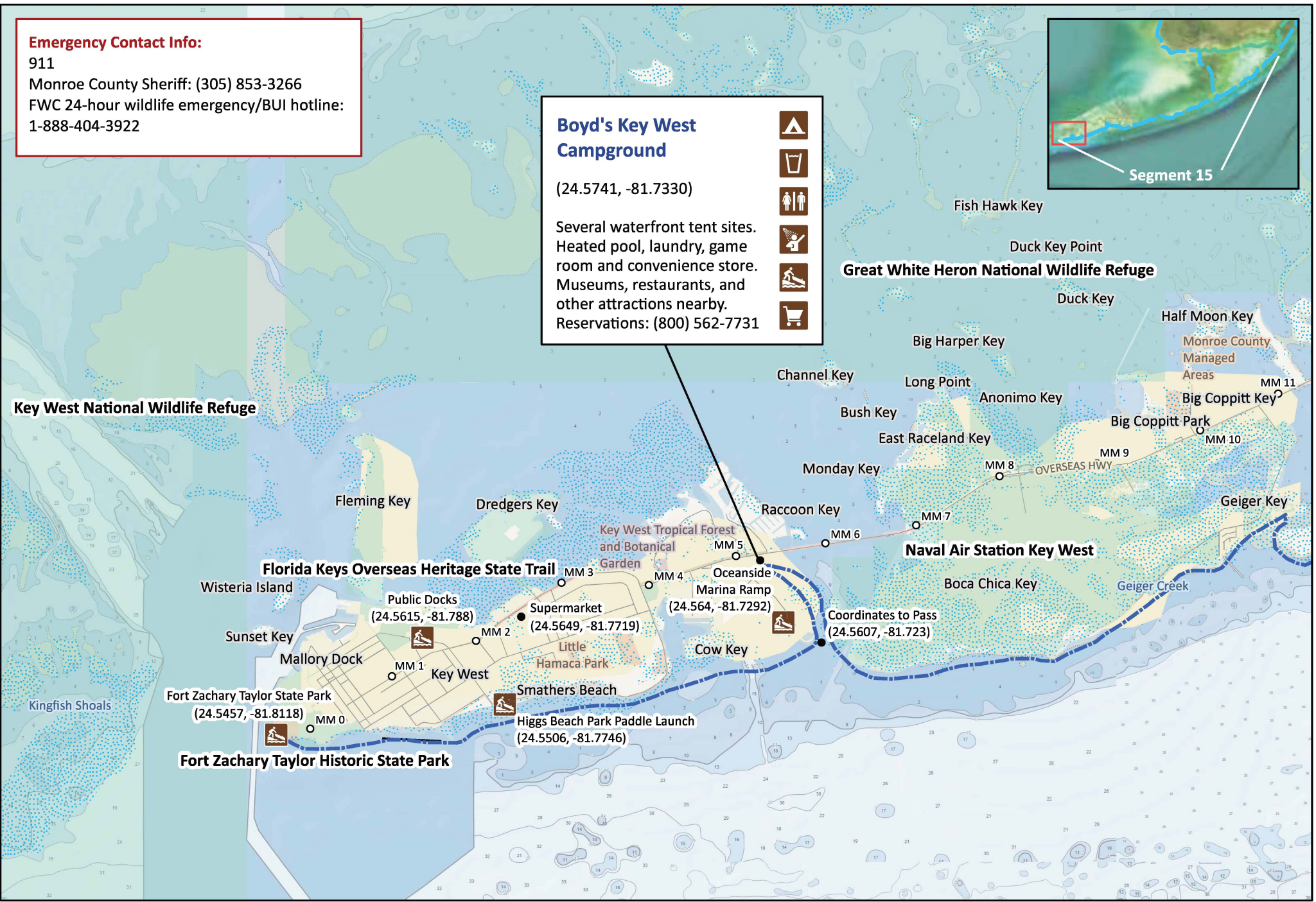
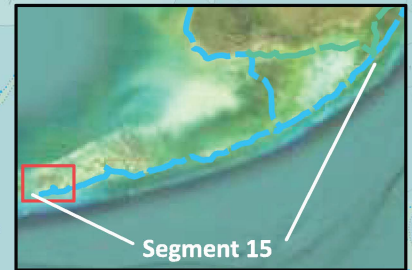
Emergency Contact Info:

911
Monroe County Sheriff: (305) 853-3266
FWC 24-hour wildlife emergency/BUI hotline:
1-888-404-3922

**Boyd's Key West
Campground**

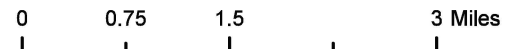
(24.5741, -81.7330)

Several waterfront tent sites.
Heated pool, laundry, game
room and convenience store.
Museums, restaurants, and
other attractions nearby.
Reservations: (800) 562-7731



Florida Circumnavigational Saltwater Paddling Trail
Segment 15: Florida Keys Overseas Paddling Trail (Map 8 of 8)

Begin: John Pennekamp State Park, Key Largo Distance: 111 miles
End: Fort Zachary Taylor Historic State Park, Key West Duration: 9-10 days



Disclaimer: This guide is intended as an aid to navigation only. A Global Positioning System (GPS) unit is required and persons are encouraged to supplement these maps with NOAA charts or other maps.
Updated: 12/10/2024

