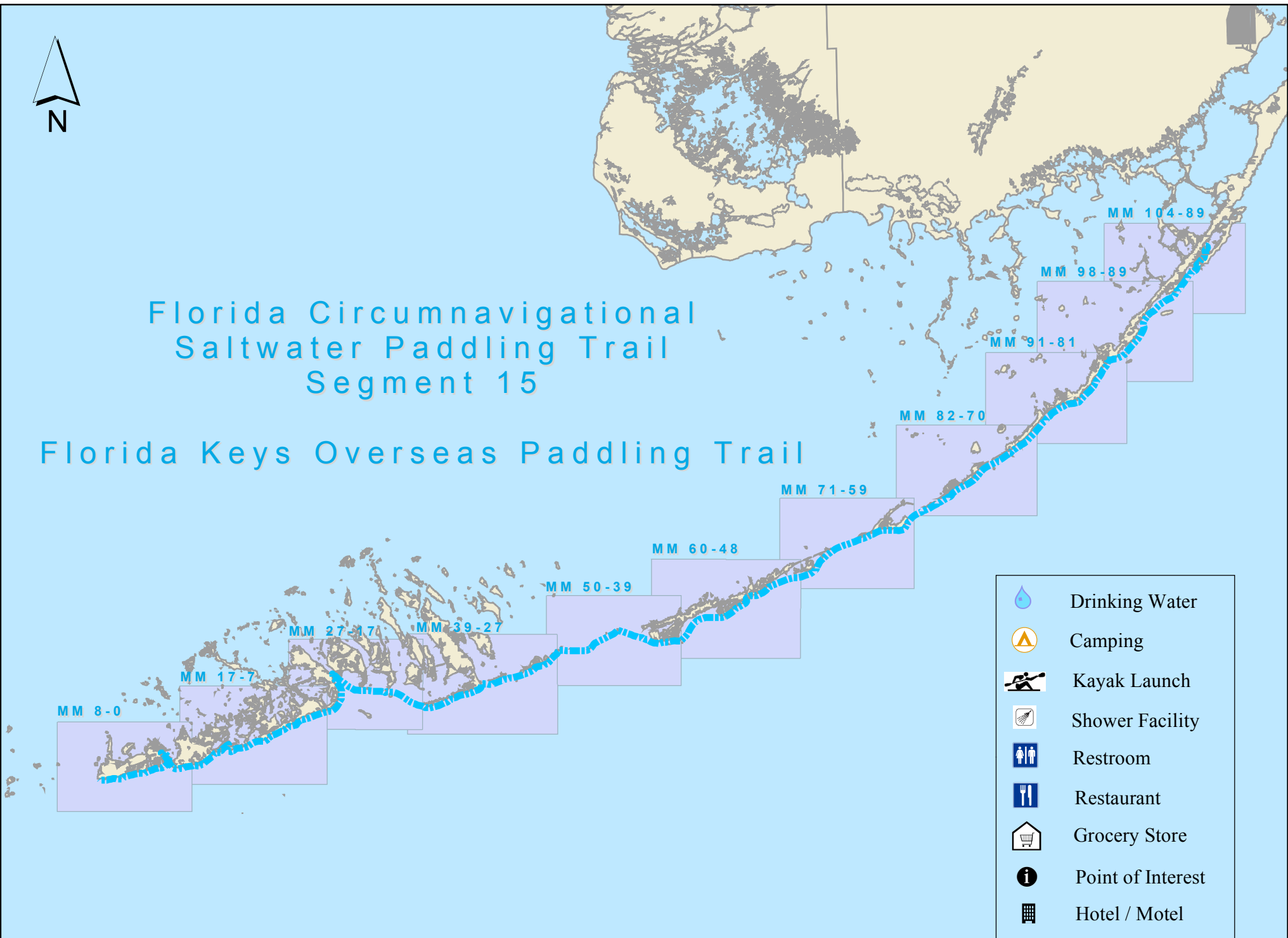


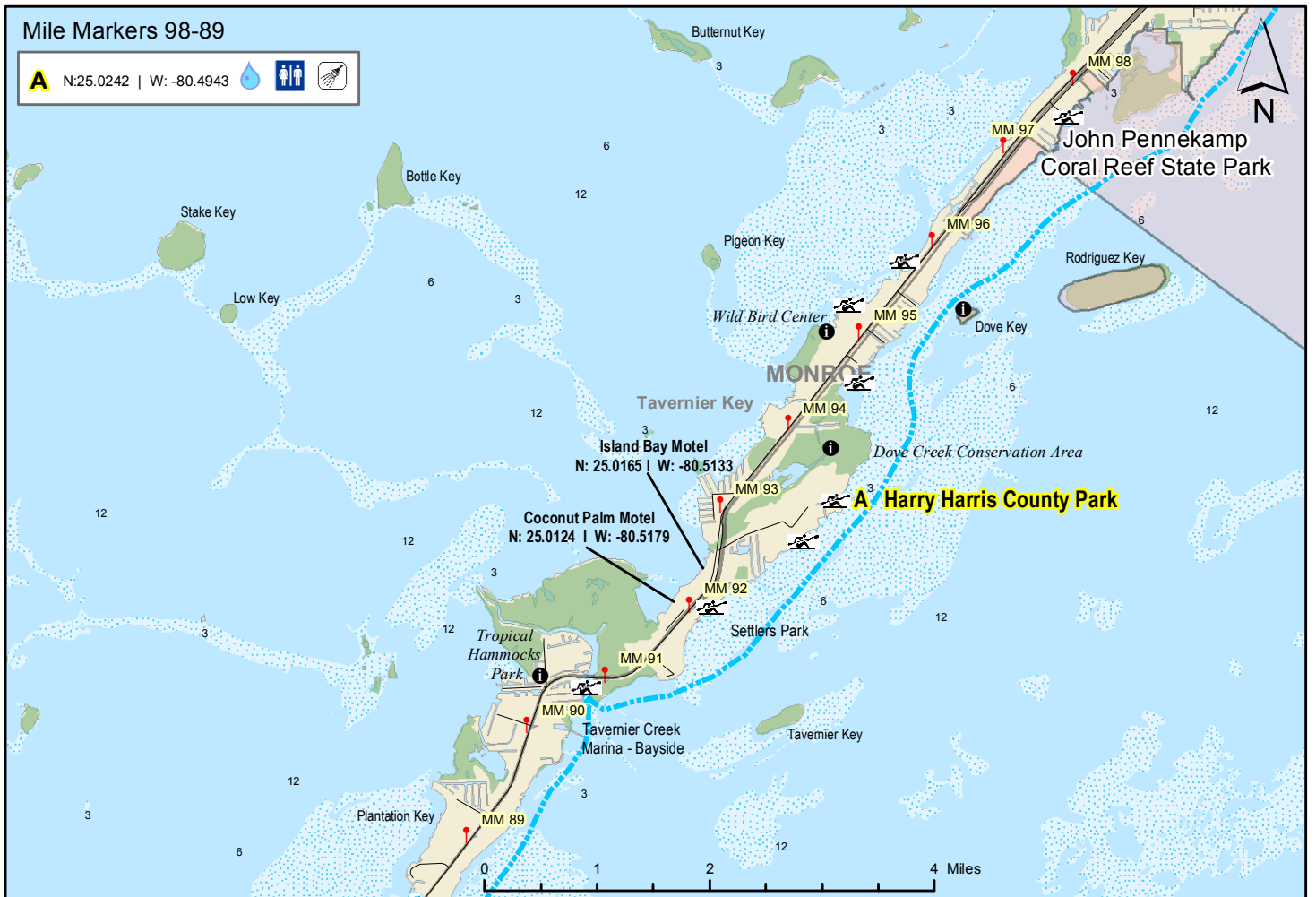
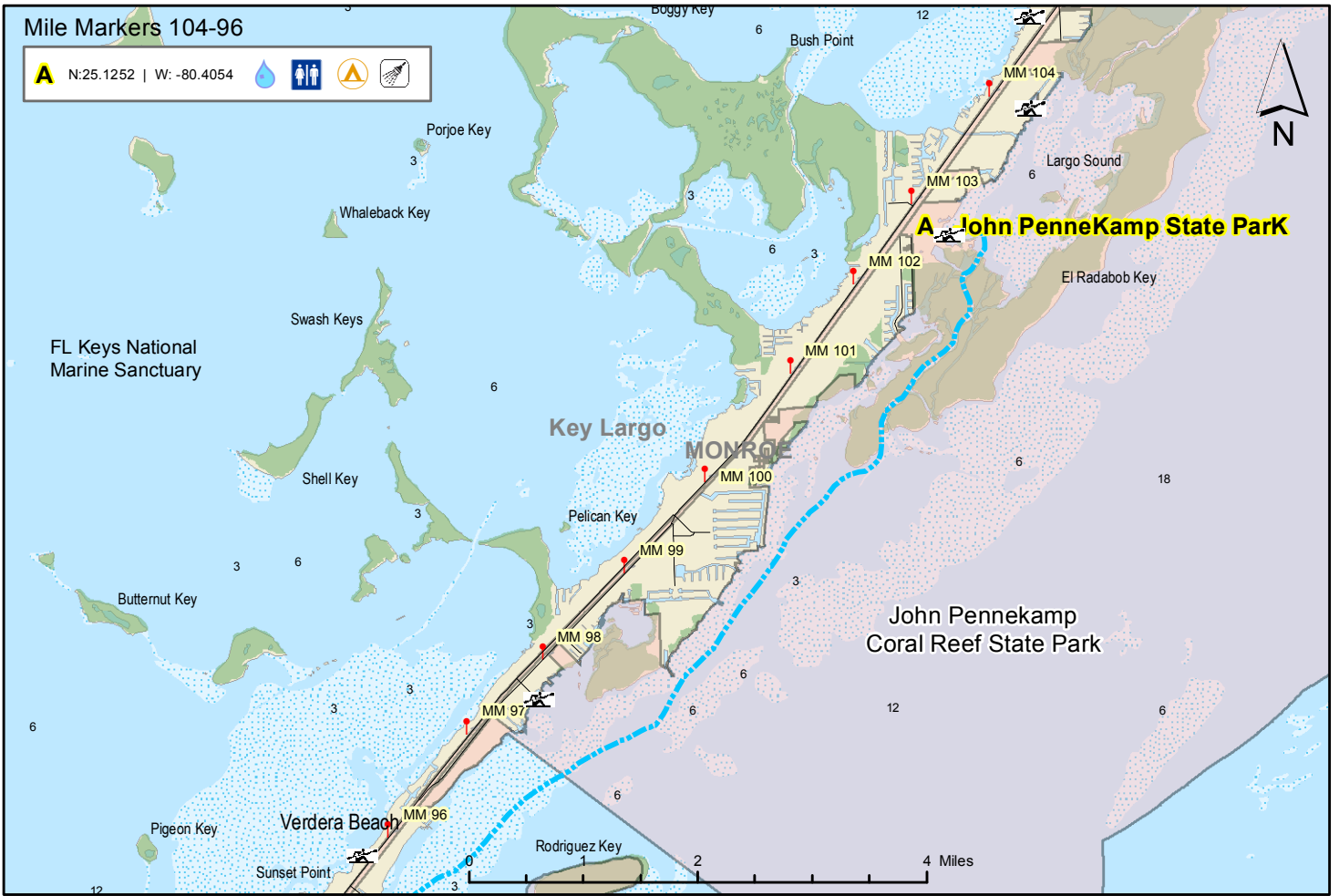


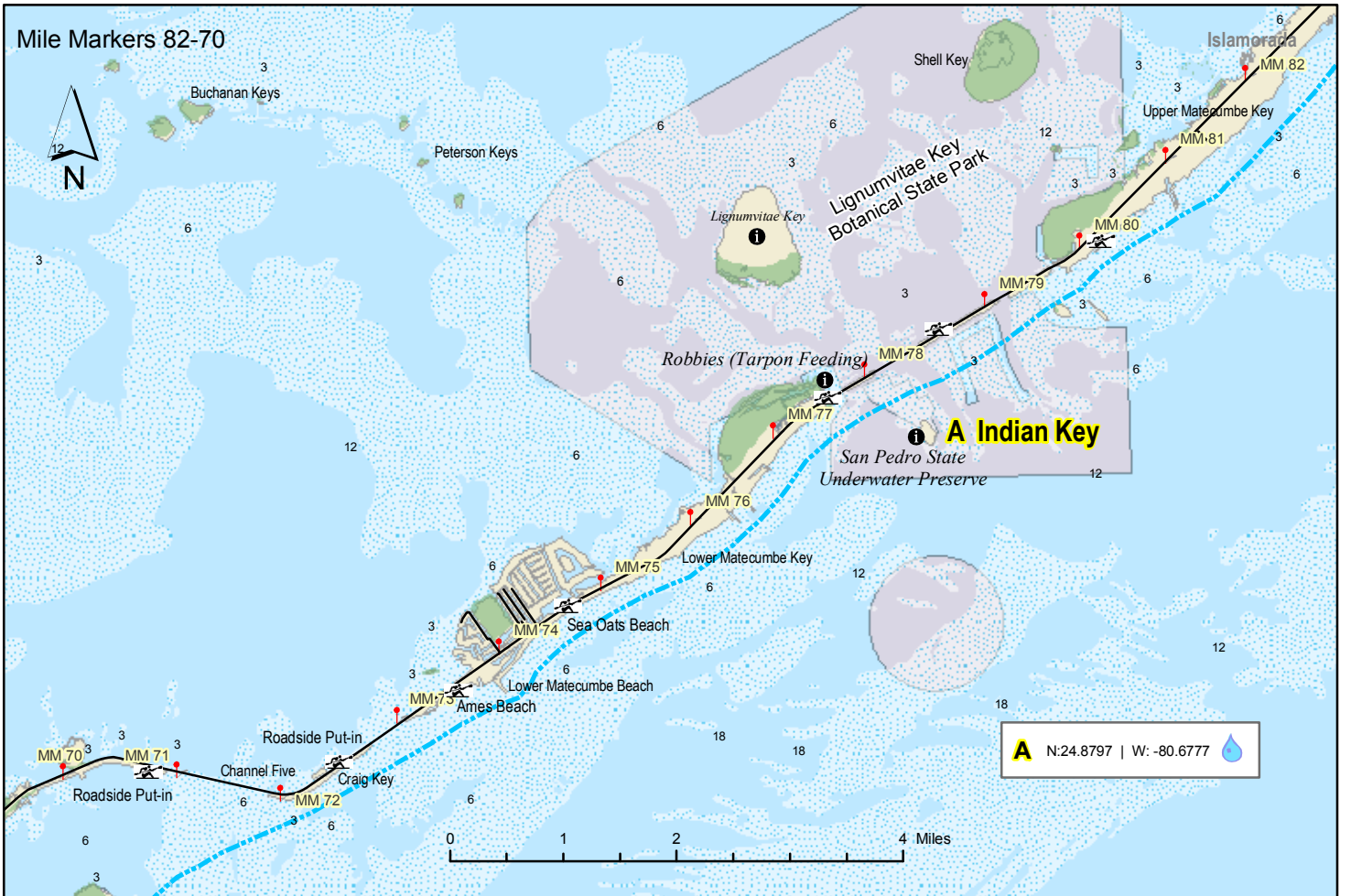
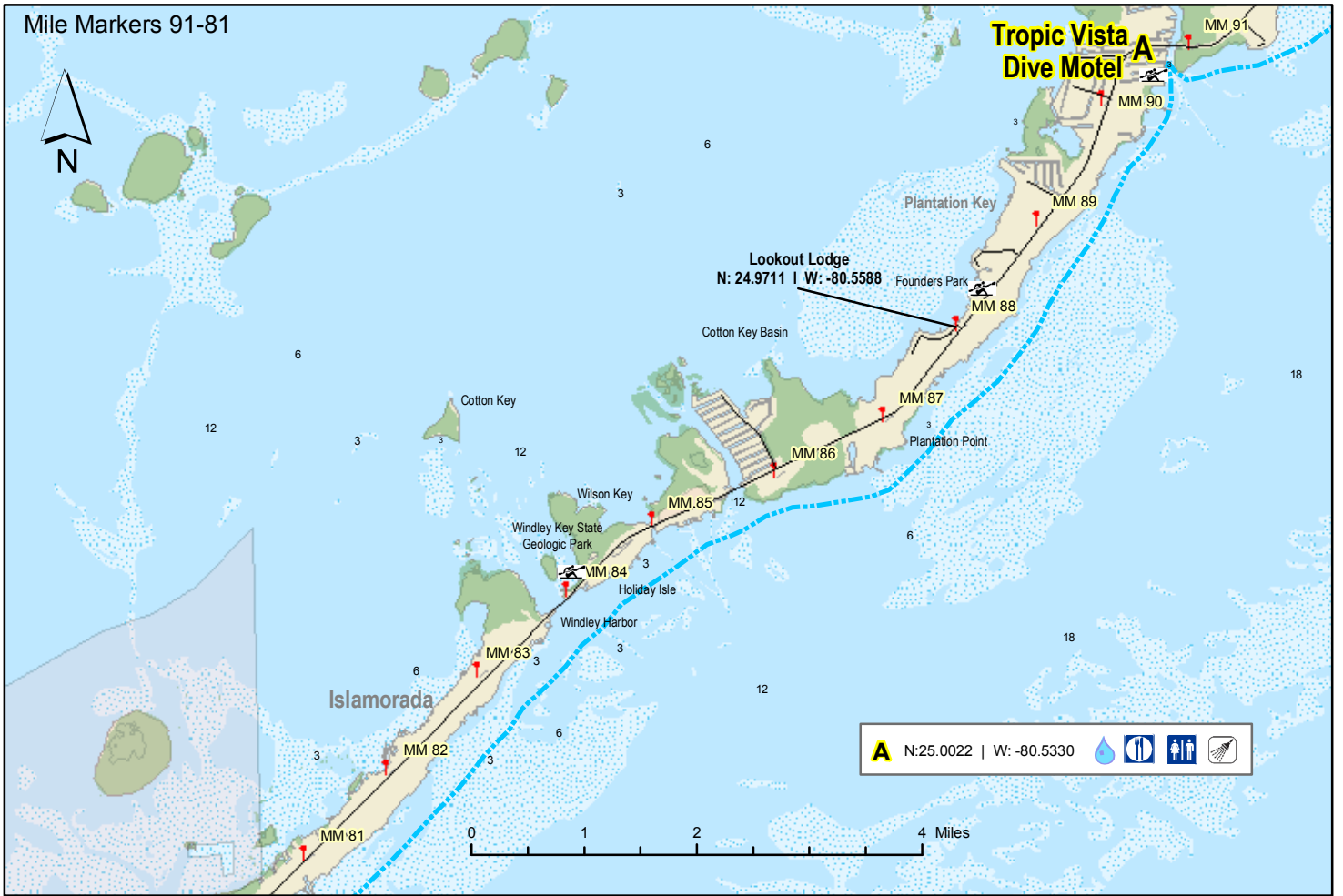
# Florida Circumnavigational Saltwater Paddling Trail Segment 15

## Florida Keys Overseas Paddling Trail

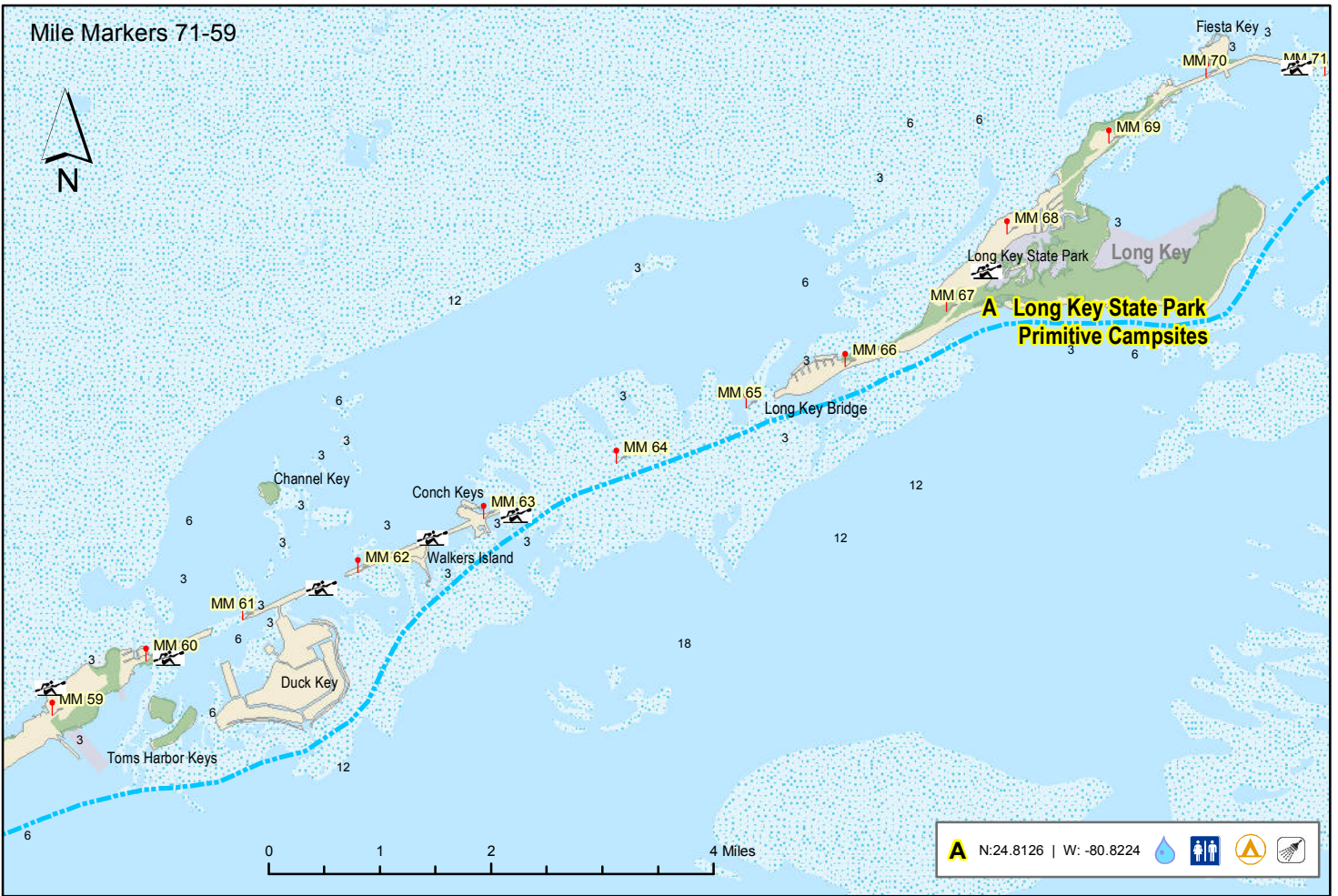


*Disclaimer: This guide is intended as an aid to navigation only. A Global Positioning System (GPS) unit is required, and persons are encouraged to supplement these maps with NOAA charts or other maps.*

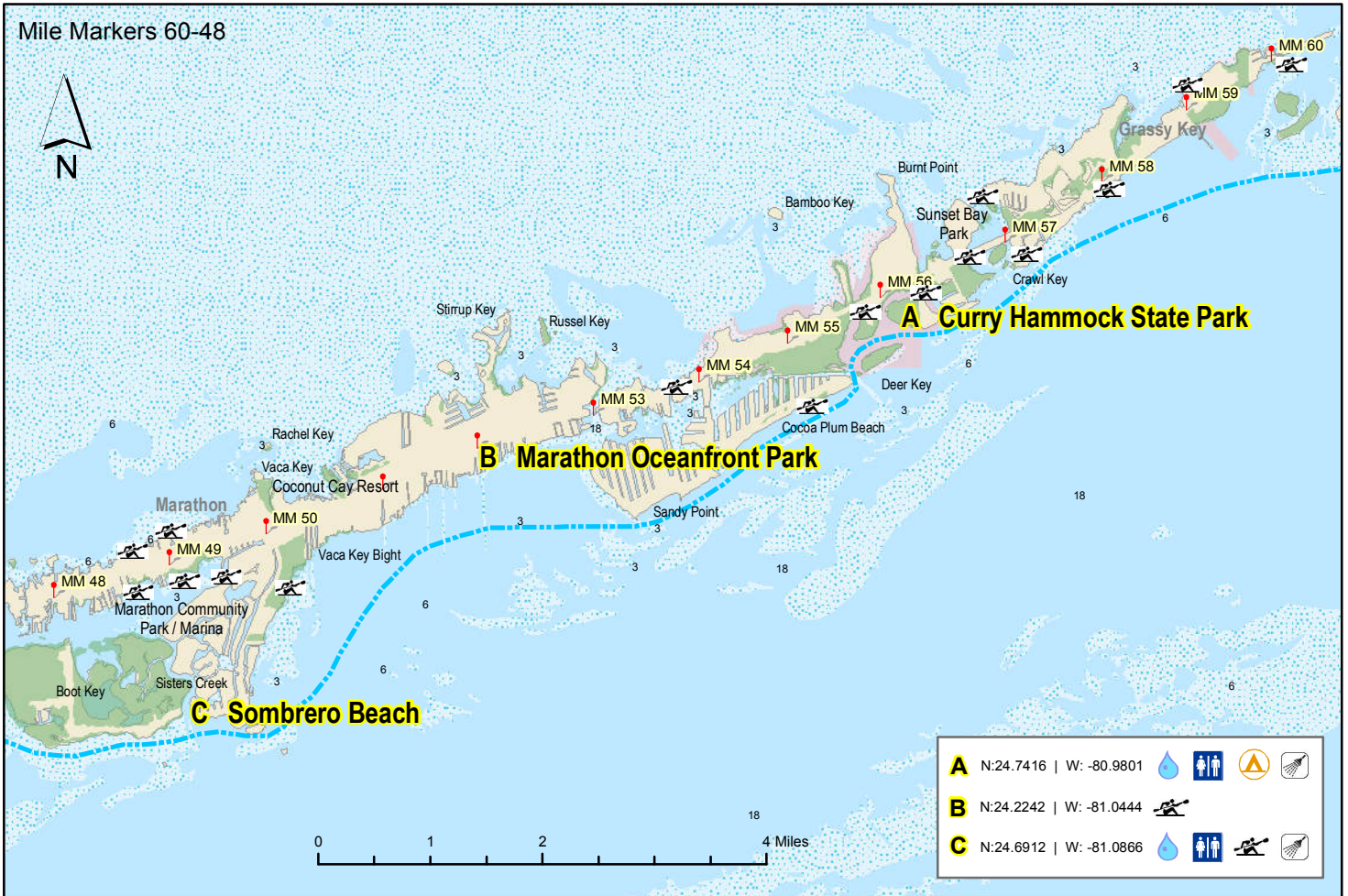




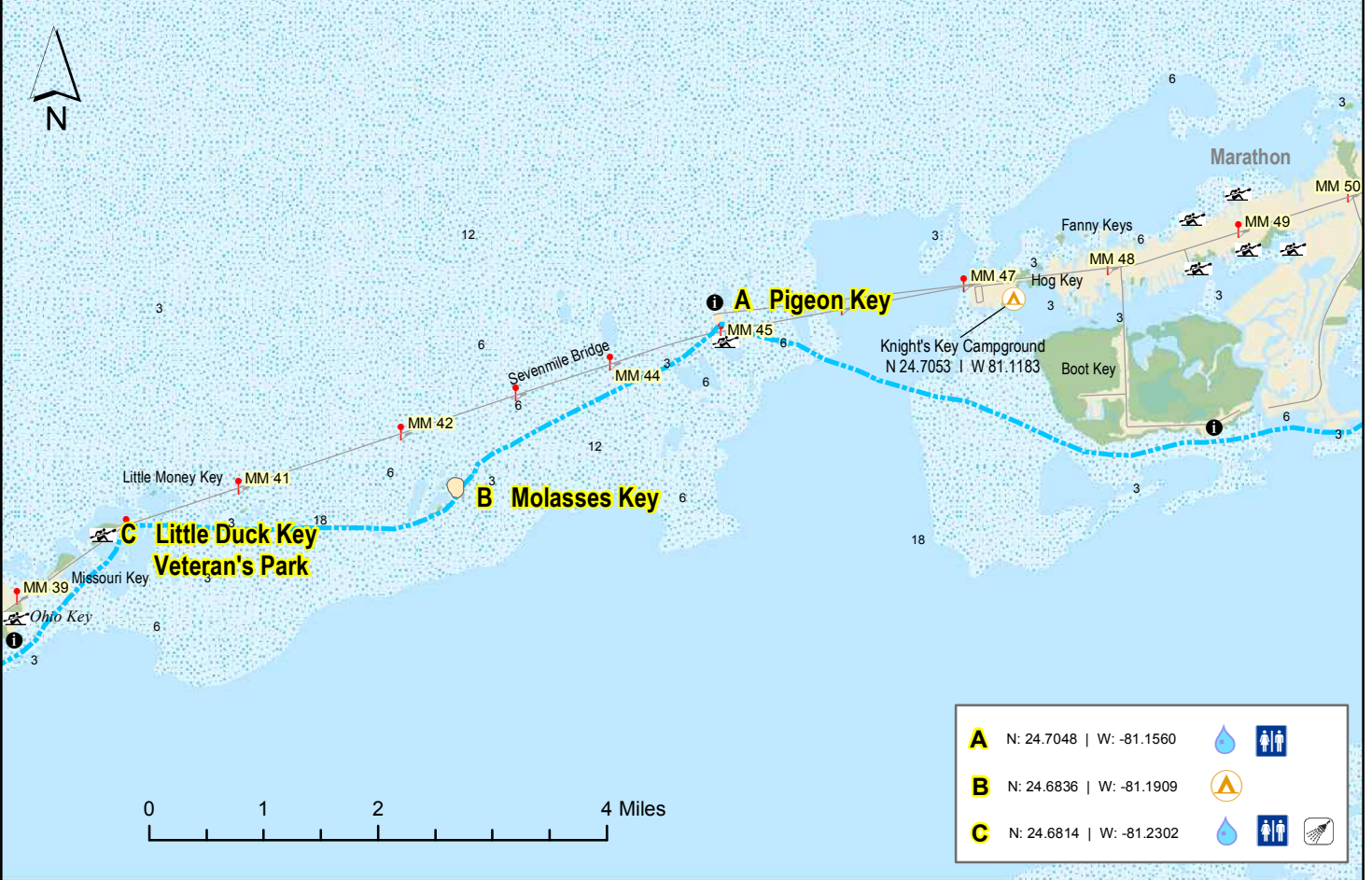
Mile Markers 71-59



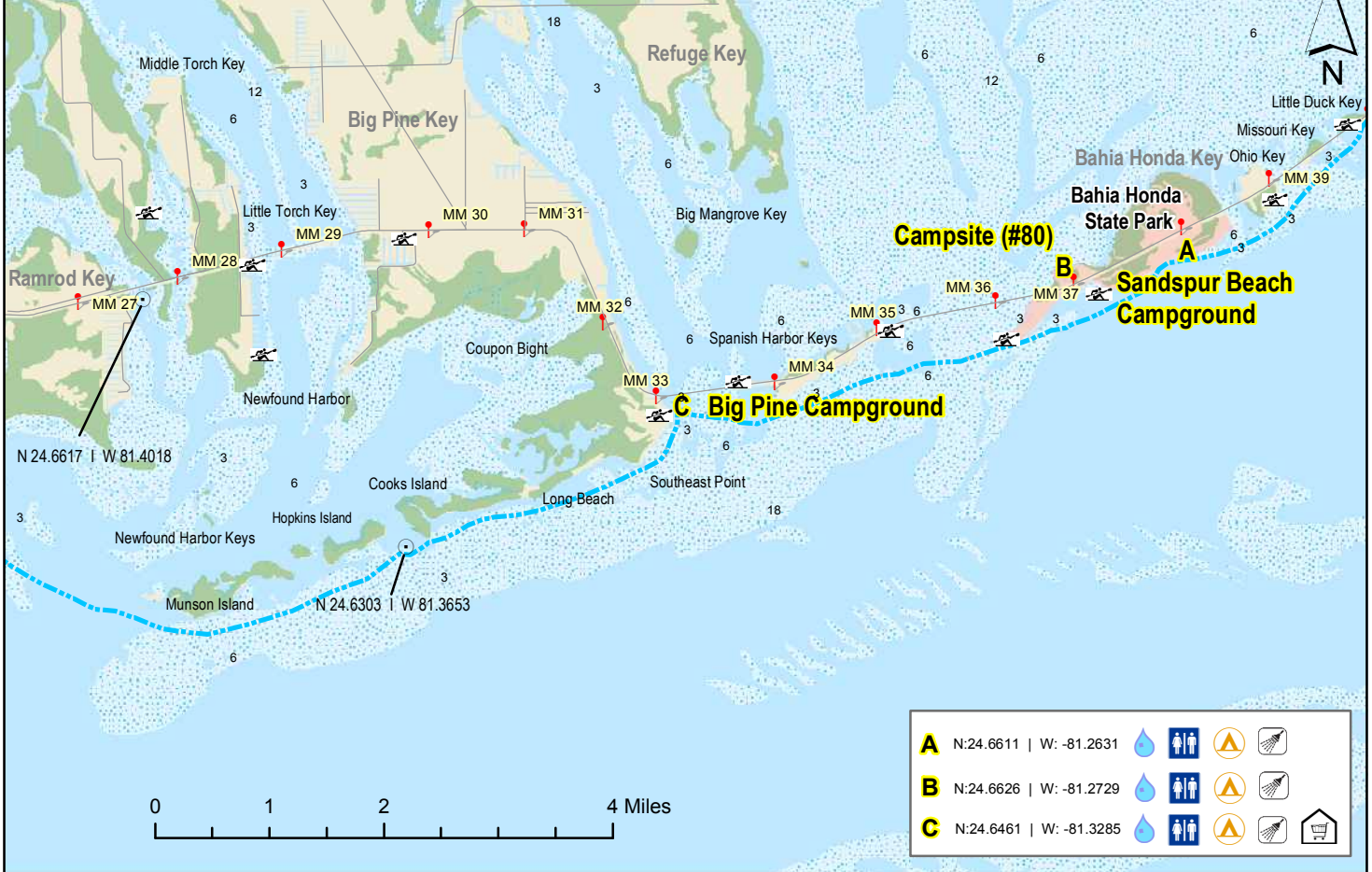
Mile Markers 60-48



Mile Markers 50-27



Mile Markers 39-27





# Mile Markers 8-0

**A** N:24.5741 | W: -81.7330

