

Emergency Contact Info:

911
Monroe County Sheriff: (305) 853-3266
Miami-Dade Police: (305) 4-POLICE
FWC 24-hour wildlife emergency/BUJ hotline:
1-888-404-3922

Pelican Cay Harbor

(25.2363, -80.4314)

Pelican Cay RV Park
campground
reservations:
(305) 451-5223



Gilbert's Resort

(25.1829, -80.3895)



**Garden Cove
Campsite**

(25.1730, -80.3654)

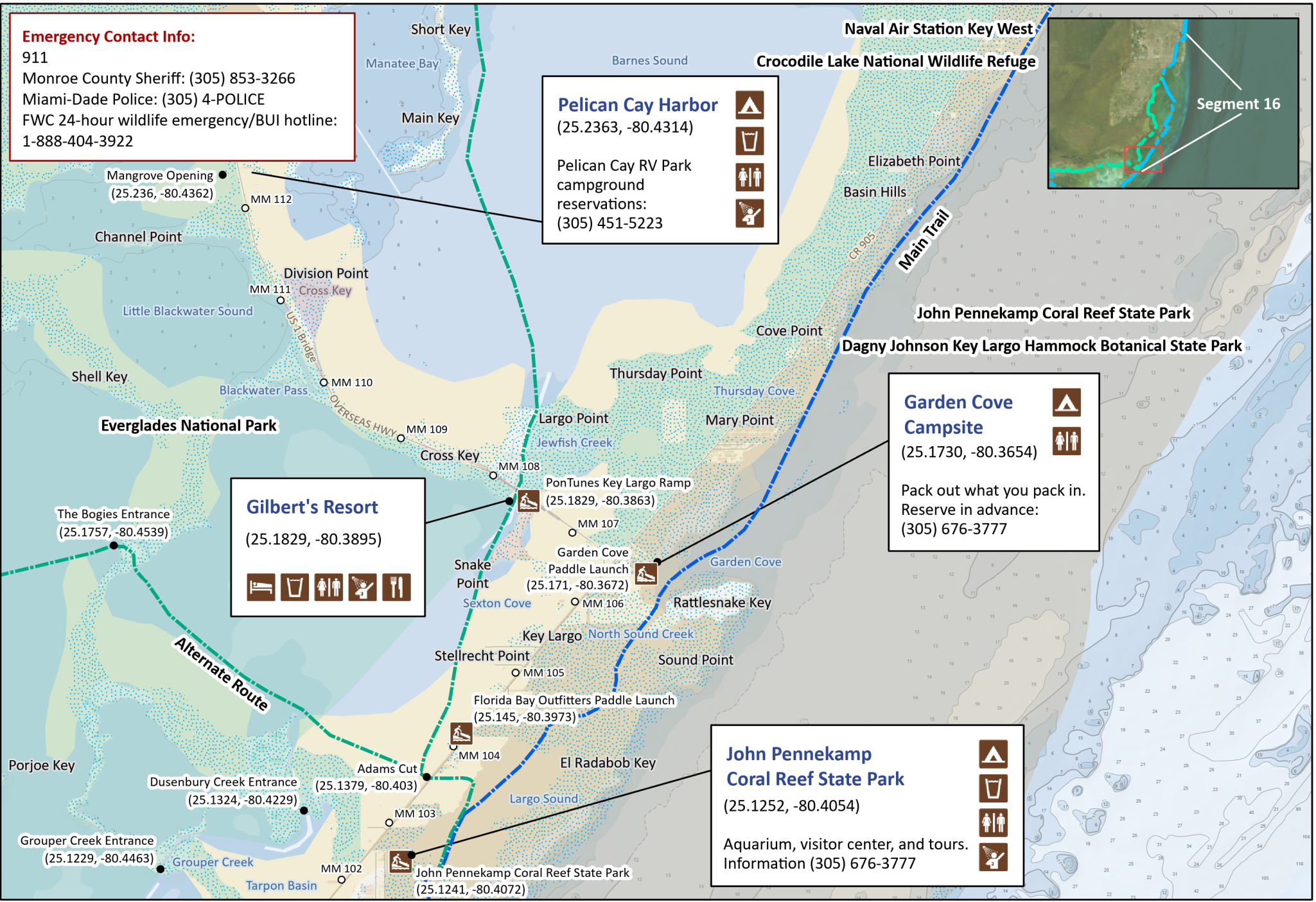
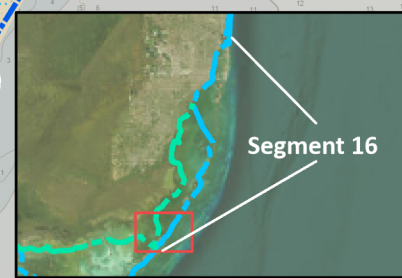
Pack out what you pack in.
Reserve in advance:
(305) 676-3777



**John Pennekamp
Coral Reef State Park**

(25.1252, -80.4054)

Aquarium, visitor center, and tours.
Information (305) 676-3777

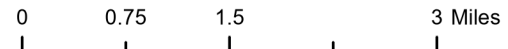


Florida Circumnavigational Saltwater Paddling Trail

Segment 16: Biscayne Bay (Map 1 of 7)

Begin: John Pennekamp State Park, Key Largo
End: Oleta River State Park

Distance: 72.5 miles depending on route
Duration: 5-6 days



Disclaimer: This guide is intended as an aid to navigation only. A Global Positioning System (GPS) unit is required and persons are encouraged to supplement these maps with NOAA charts or other maps.
Updated: 2/19/2025



Emergency Contact Info:

911
Monroe County Sheriff: (305) 853-3266
Miami-Dade Police: (305) 4-POLICE
FWC 24-hour wildlife emergency/BUI hotline:
1-888-404-3922

Alabama Jacks

(25.2914, -80.3790)

Air bar floating on barges at the end of Card Sound Rd.

Card Point

(25.3233, -80.3426)

Florida Circumnavigational Saltwater Paddling Trail

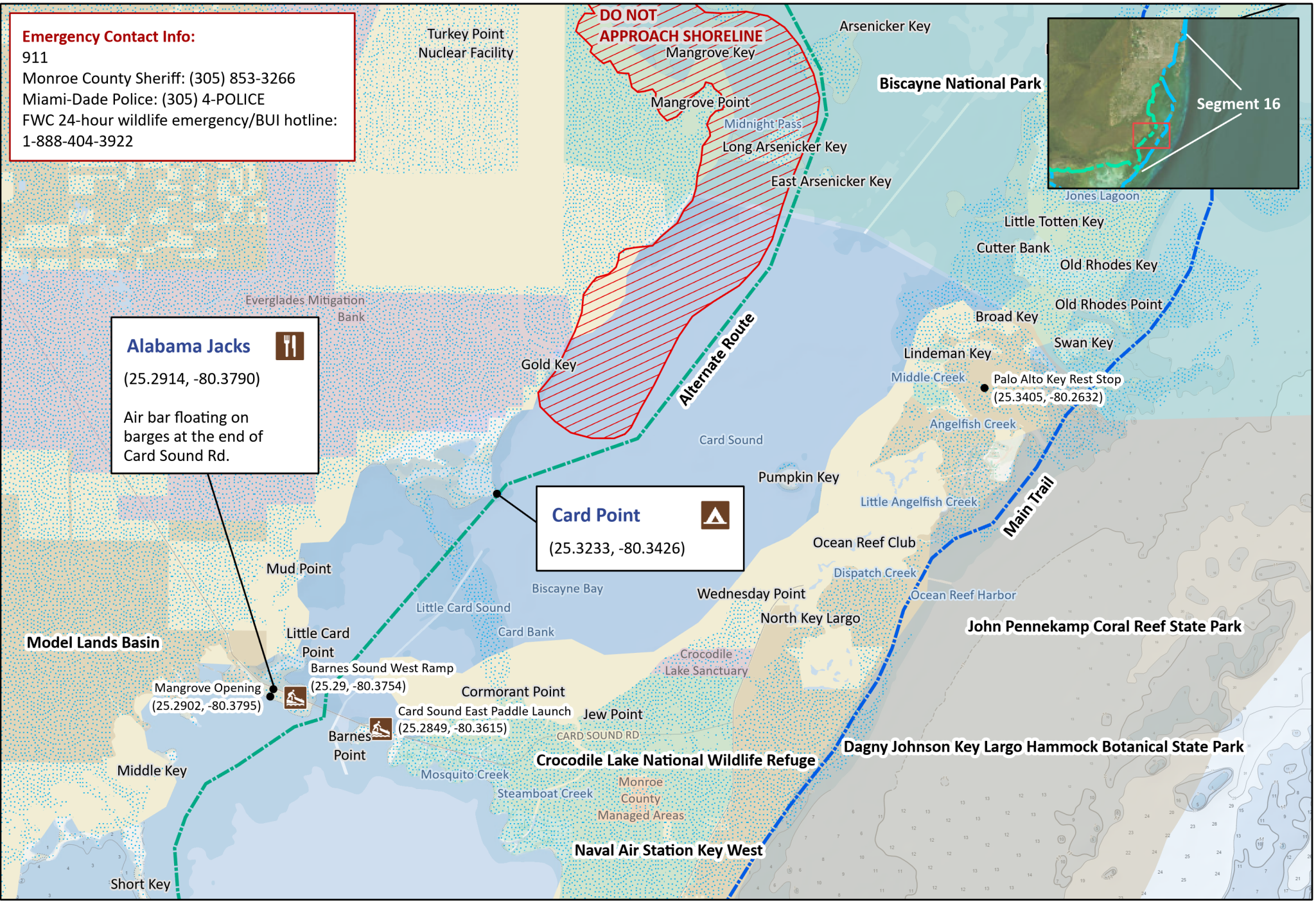
Segment 16: Biscayne Bay (Map 2 of 7)

Begin: John Pennekamp State Park, Key Largo
End: Oleta River State Park

Distance: 72.5 miles depending on route
Duration: 5-6 days

0 0.75 1.5 3 Miles

Disclaimer: This guide is intended as an aid to navigation only. A Global Positioning System (GPS) unit is required and persons are encouraged to supplement these maps with NOAA charts or other maps.
Updated: 2/19/2025



Emergency Contact Info:

911
Monroe County Sheriff: (305) 853-3266
Miami-Dade Police: (305) 4-POLICE
FWC 24-hour wildlife emergency/BUJ hotline:
1-888-404-3922

Homestead Air Reserve Base

Model Lands Basin

Biscayne National Park Paddle Launch
(25.4648, -80.3355)

Herbert Hoover Marina Ramp
(25.4626, -80.3383)

Homestead Bayfront Park

Biscayne Visitor Center

(25.4634, -80.3340)



Homestead Bayfront Park

(25.4633, -80.3340)



One night only and maximum of four tents with eight kayaks. Arrange in advance: (305) 230-3033

Elliott Key Campground

(25.4534, -80.1963)



First-come, first-serve. Small fee. Tie up on low docks not on the swimming beach.

Adams Key Picnic Area

(25.3970, -80.2337)



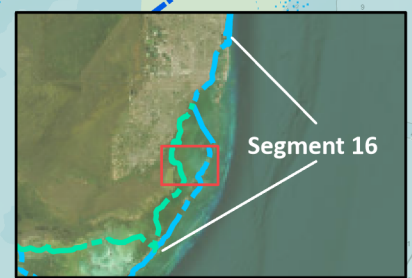
Everglades Mitigation Bank
Turkey Point Nuclear Facility

DO NOT APPROACH SHORELINE

Alternate Route

Biscayne National Park

Main Trail



Segment 16

Log Point

Coon Point
Sea Grape Point

Adelle Point
Elliott Key Visitor Center

Ott Point
Elliott Key

Billys Point
Sawyer Cove

Sandwich Cove

Adams Key
Jones Point

Rubicon Keys
Reid Key
Christmas Point
Jones Homesite on Porgy Key
(25.3918, -80.2355)

Totten Key

Crane Creek
Jones Lagoon

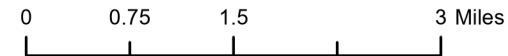


Florida Circumnavigational Saltwater Paddling Trail

Segment 16: Biscayne Bay (Map 3 of 7)

Begin: John Pennekamp State Park, Key Largo
End: Oleta River State Park

Distance: 72.5 miles depending on route
Duration: 5-6 days

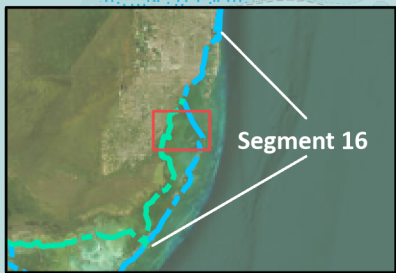
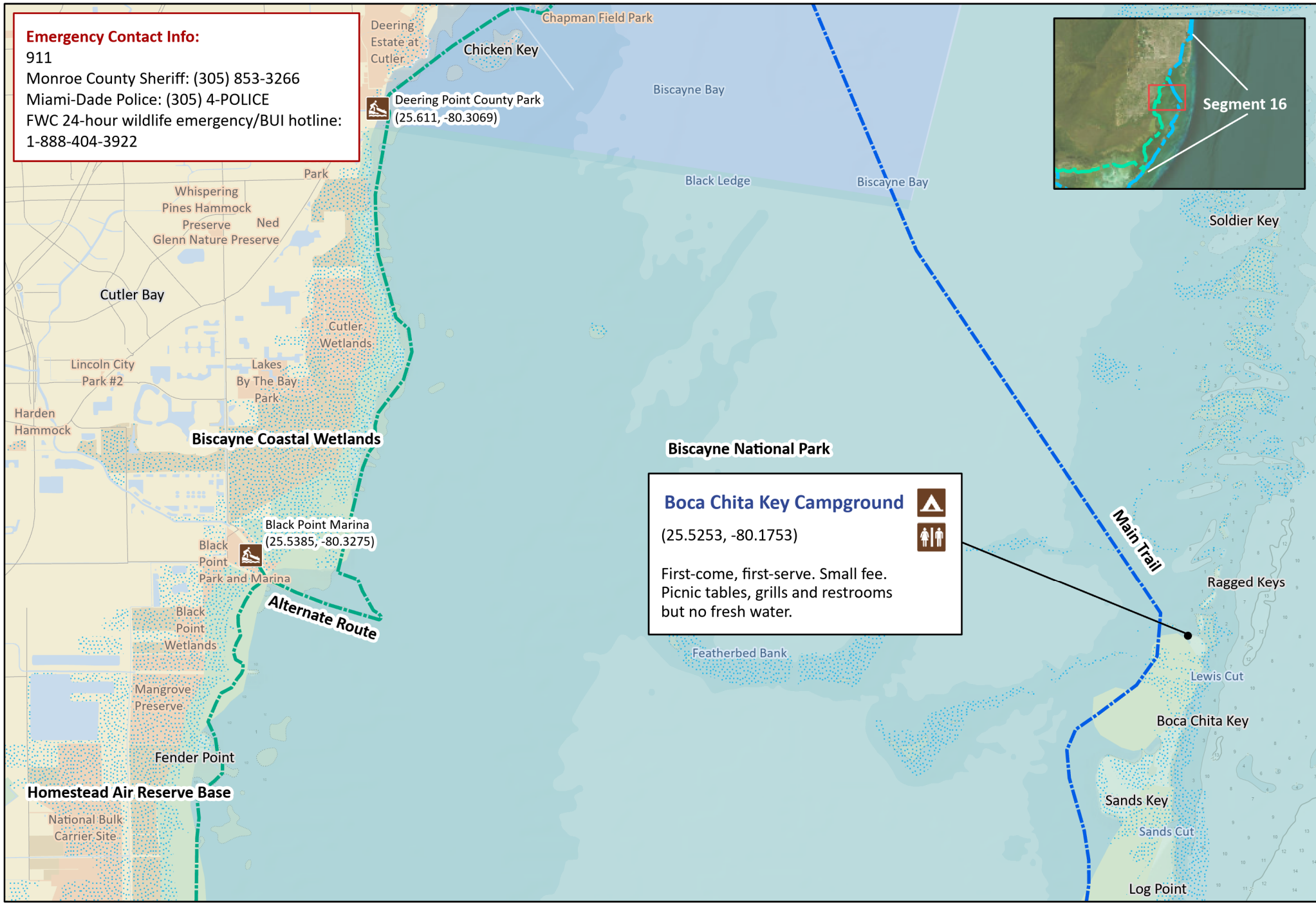


Disclaimer: This guide is intended as an aid to navigation only. A Global Positioning System (GPS) unit is required and persons are encouraged to supplement these maps with NOAA charts or other maps.
Updated: 2/19/2025



Emergency Contact Info:

911
Monroe County Sheriff: (305) 853-3266
Miami-Dade Police: (305) 4-POLICE
FWC 24-hour wildlife emergency/BUI hotline:
1-888-404-3922



Boca Chita Key Campground 
(25.5253, -80.1753) 
First-come, first-serve. Small fee.
Picnic tables, grills and restrooms
but no fresh water.

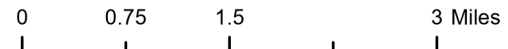


Florida Circumnavigational Saltwater Paddling Trail

Segment 16: Biscayne Bay (Map 4 of 7)

Begin: John Pennekamp State Park, Key Largo
End: Oleta River State Park

Distance: 72.5 miles depending on route
Duration: 5-6 days

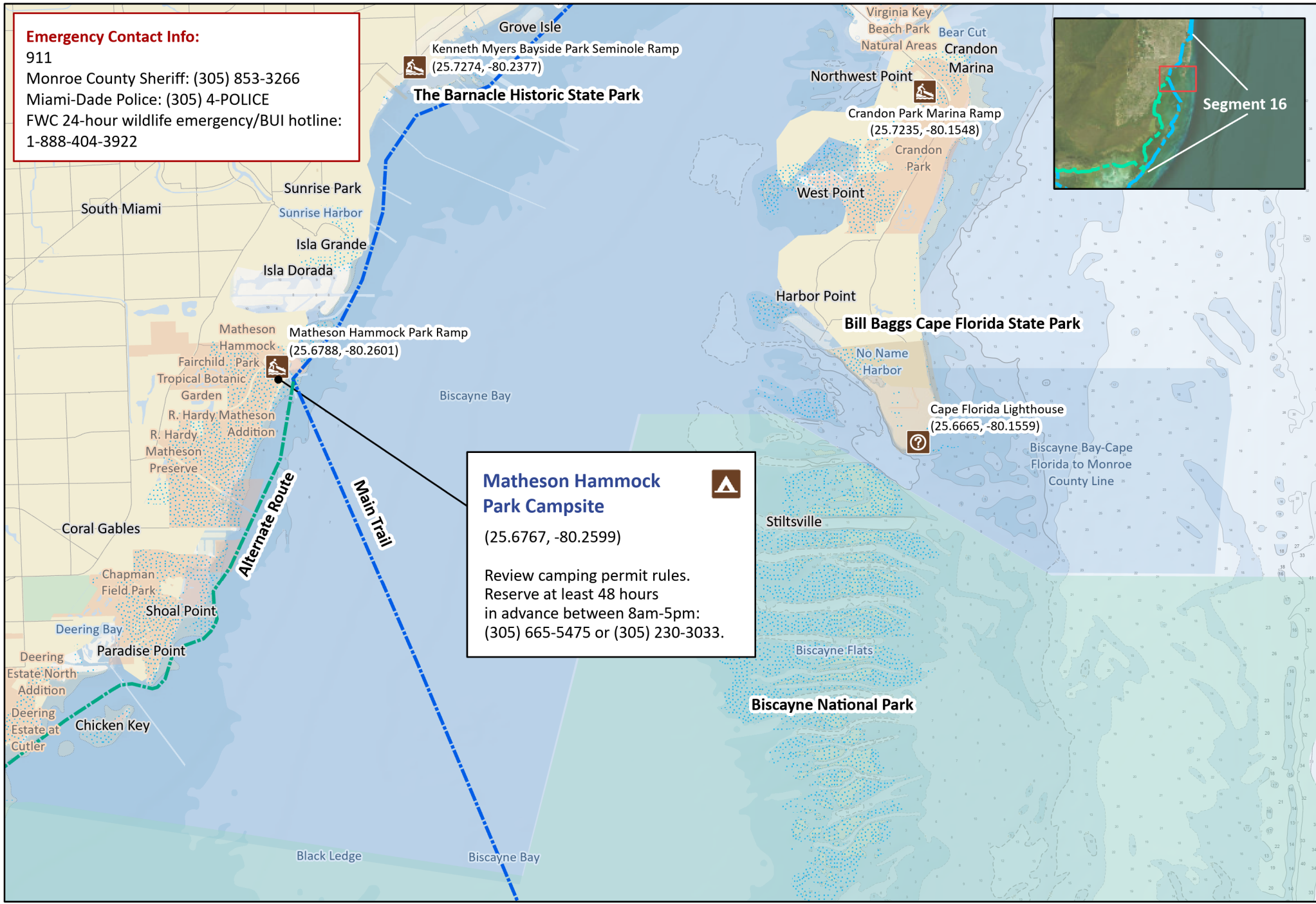


Disclaimer: This guide is intended as an aid to navigation only. A Global Positioning System (GPS) unit is required and persons are encouraged to supplement these maps with NOAA charts or other maps.
Updated: 2/19/2025



Emergency Contact Info:

911
Monroe County Sheriff: (305) 853-3266
Miami-Dade Police: (305) 4-POLICE
FWC 24-hour wildlife emergency/BUI hotline:
1-888-404-3922



The Barnacle Historic State Park

Kenneth Myers Bayside Park Seminole Ramp
(25.7274, -80.2377)

Virginia Key
Beach Park
Natural Areas
Bear Cut
Crandon
Marina

Crandon Park Marina Ramp
(25.7235, -80.1548)

Sunrise Park
Sunrise Harbor

Isla Grande
Isla Dorada

Matheson Hammock Park Ramp
(25.6788, -80.2601)

Bill Baggs Cape Florida State Park

Cape Florida Lighthouse
(25.6665, -80.1559)

Matheson Hammock Park Campsite

(25.6767, -80.2599)
Review camping permit rules.
Reserve at least 48 hours
in advance between 8am-5pm:
(305) 665-5475 or (305) 230-3033.

Biscayne National Park

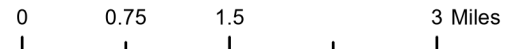


Florida Circumnavigational Saltwater Paddling Trail

Segment 16: Biscayne Bay (Map 5 of 7)

Begin: John Pennekamp State Park, Key Largo
End: Oleta River State Park

Distance: 72.5 miles depending on route
Duration: 5-6 days

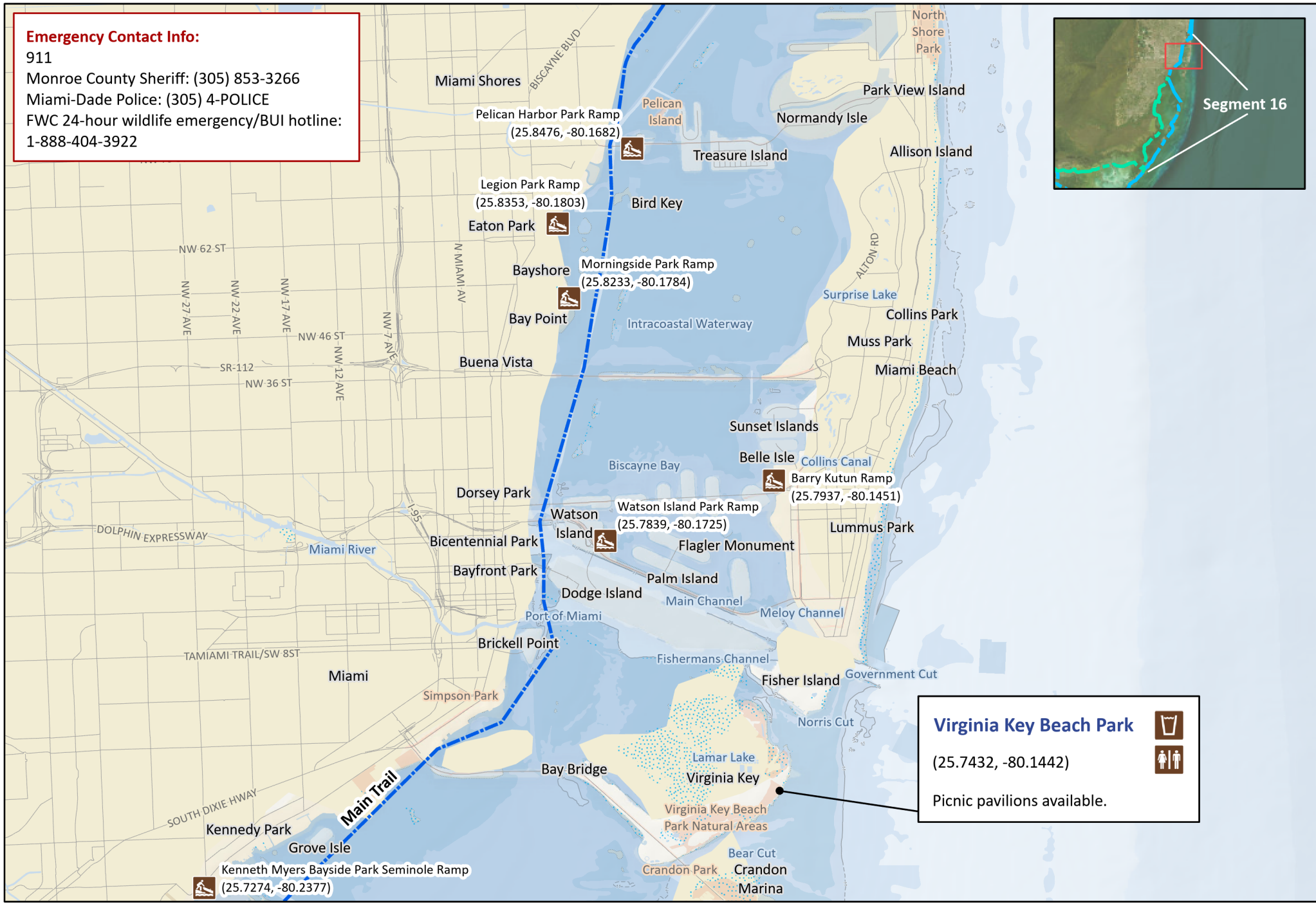
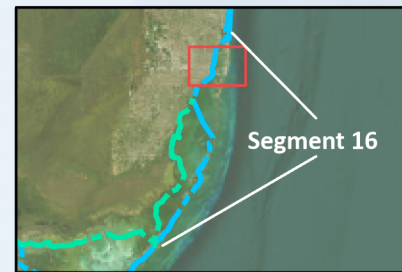


Disclaimer: This guide is intended as an aid to navigation only. A Global Positioning System (GPS) unit is required and persons are encouraged to supplement these maps with NOAA charts or other maps.
Updated: 2/19/2025



Emergency Contact Info:

911
Monroe County Sheriff: (305) 853-3266
Miami-Dade Police: (305) 4-POLICE
FWC 24-hour wildlife emergency/BUI hotline:
1-888-404-3922



Virginia Key Beach Park 
(25.7432, -80.1442) 
Picnic pavilions available.

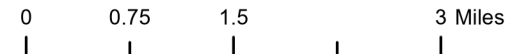


Florida Circumnavigational Saltwater Paddling Trail

Segment 16: Biscayne Bay (Map 6 of 7)

Begin: John Pennekamp State Park, Key Largo
End: Oleta River State Park

Distance: 72.5 miles depending on route
Duration: 5-6 days

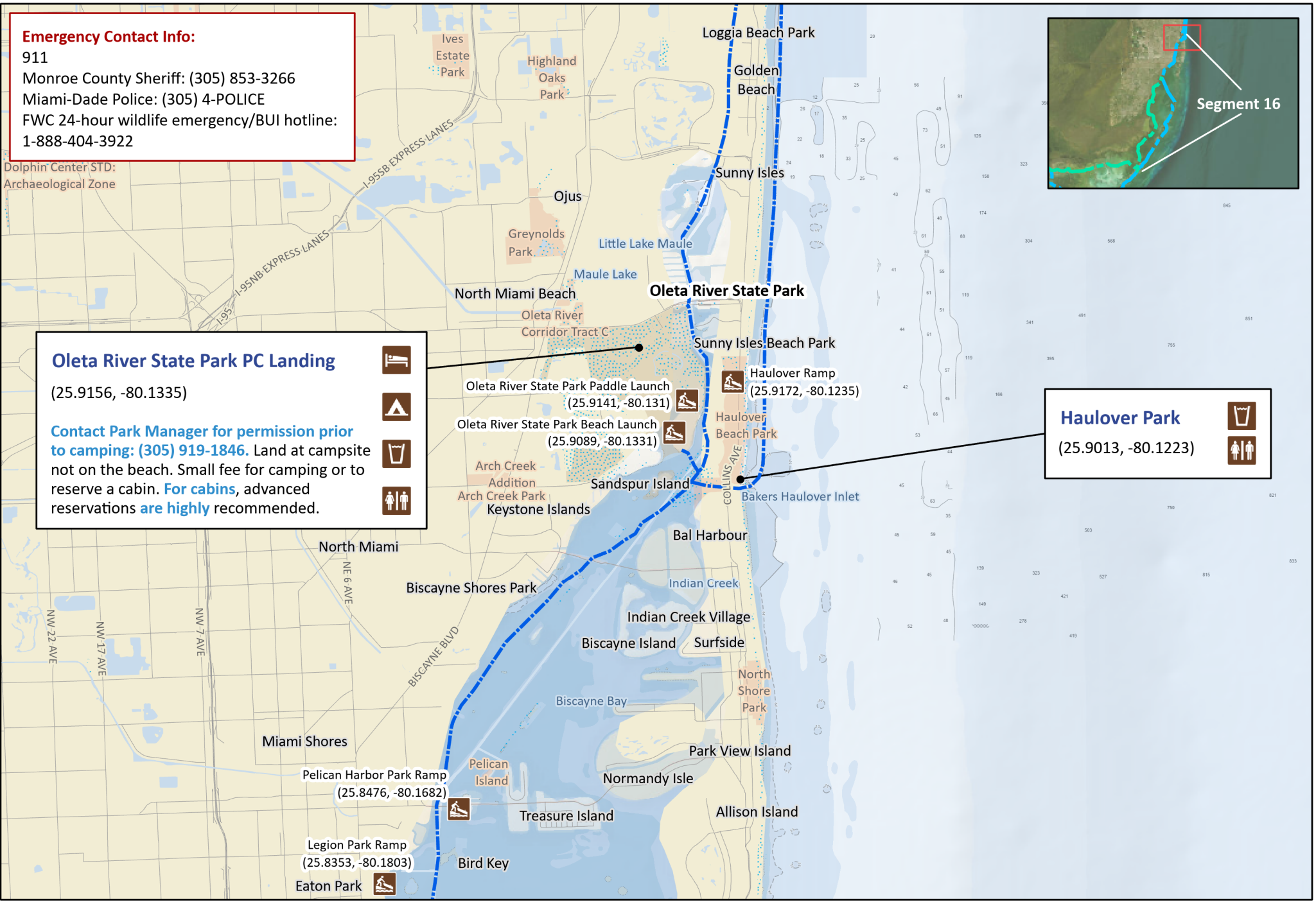
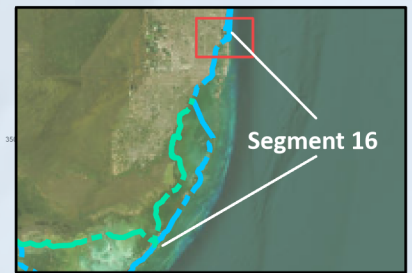


Disclaimer: This guide is intended as an aid to navigation only. A Global Positioning System (GPS) unit is required and persons are encouraged to supplement these maps with NOAA charts or other maps.
Updated: 2/19/2025



Emergency Contact Info:

911
Monroe County Sheriff: (305) 853-3266
Miami-Dade Police: (305) 4-POLICE
FWC 24-hour wildlife emergency/BUI hotline:
1-888-404-3922




Oleta River State Park PC Landing
(25.9156, -80.1335)

Contact Park Manager for permission prior to camping: (305) 919-1846. Land at campsite not on the beach. Small fee for camping or to reserve a cabin. **For cabins**, advanced reservations **are highly** recommended.

-
-
-
-

Haulover Park
(25.9013, -80.1223)

-
-




Florida Circumnavigational Saltwater Paddling Trail

Segment 16: Biscayne Bay (Map 7 of 7)

Begin: John Pennekamp State Park, Key Largo
End: Oleta River State Park

Distance: 72.5 miles depending on route
Duration: 5-6 days



Disclaimer: This guide is intended as an aid to navigation only. A Global Positioning System (GPS) unit is required and persons are encouraged to supplement these maps with NOAA charts or other maps.
Updated: 2/19/2025

