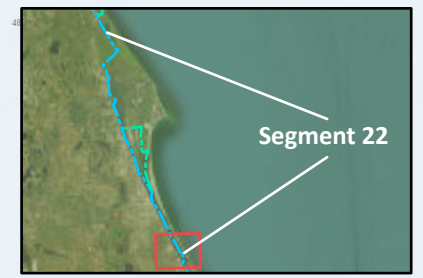


Emergency Contact Info:

911
Brevard County Sheriff: (321) 264-5100
Volusia County Sheriff: (386) 423-3888
FWC 24-hour wildlife emergency/BUI hotline:
1-888-404-3922



Indian River Lagoon Preserve State Park

Christensons Landing Ramp (27.9312, -80.5263)
Honest John's Launch (27.9339, -80.5041)
Grant Farm Island
Mullet Creek

Fisherman's Landing Park

(27.9240, -80.5217)



Long Point County Park

(27.8733, -80.4713)
Reservations (321) 952-4532



Crystal Bay Scrub Jay and Gopher Tortoise Preserve

Grange Island

Sebastian Inlet State Park Launch

(27.8501, -80.4549)
Land opposite the boat ramp and carry or wheel kayaks about 100 yards to the campsite. Reservations: (800) 326-3521



Met Life and Wheeler Farms Parcels

Capt Hiram's Resort

(27.8230, -80.4721)
Short walk from Sebastian Boat Ramp and restaurants nearby.
Reservations: (772) 388-8588



Sebastian Inlet State Park

Sebastian Inlet State Park

(27.8608, -80.4492)



St. Sebastian River Preserve State Park

Donald MacDonald Park

(27.8198, -80.5079)
First-come, first-serve.
Information:
(772) 589-0087



Pelican Island National Wildlife Refuge


Sebastian Park

(27.8096, -80.4642)



Island IR9A Camping

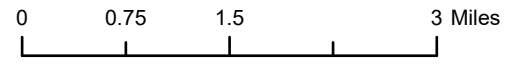
(27.8046, -80.4564)



Florida Circumnavigational Saltwater Paddling Trail

Segment 22: Space Coast (Map 1 of 8)

Begin: IR9A
End: Canaveral National Seashore's County Line Island
Distance: 79.3 miles
Duration: 5 days

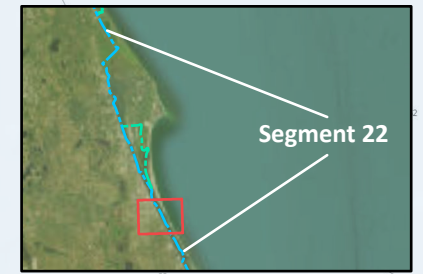


Disclaimer: This guide is intended as an aid to navigation only. A Global Positioning System (GPS) unit is required and persons are encouraged to supplement these maps with NOAA charts or other maps.
Updated: 1/2023



Emergency Contact Info:

911
Brevard County Sheriff: (321) 264-5100
Volusia County Sheriff: (386) 423-3888
FWC 24-hour wildlife emergency/BUI hotline:
1-888-404-3922



Segment 22

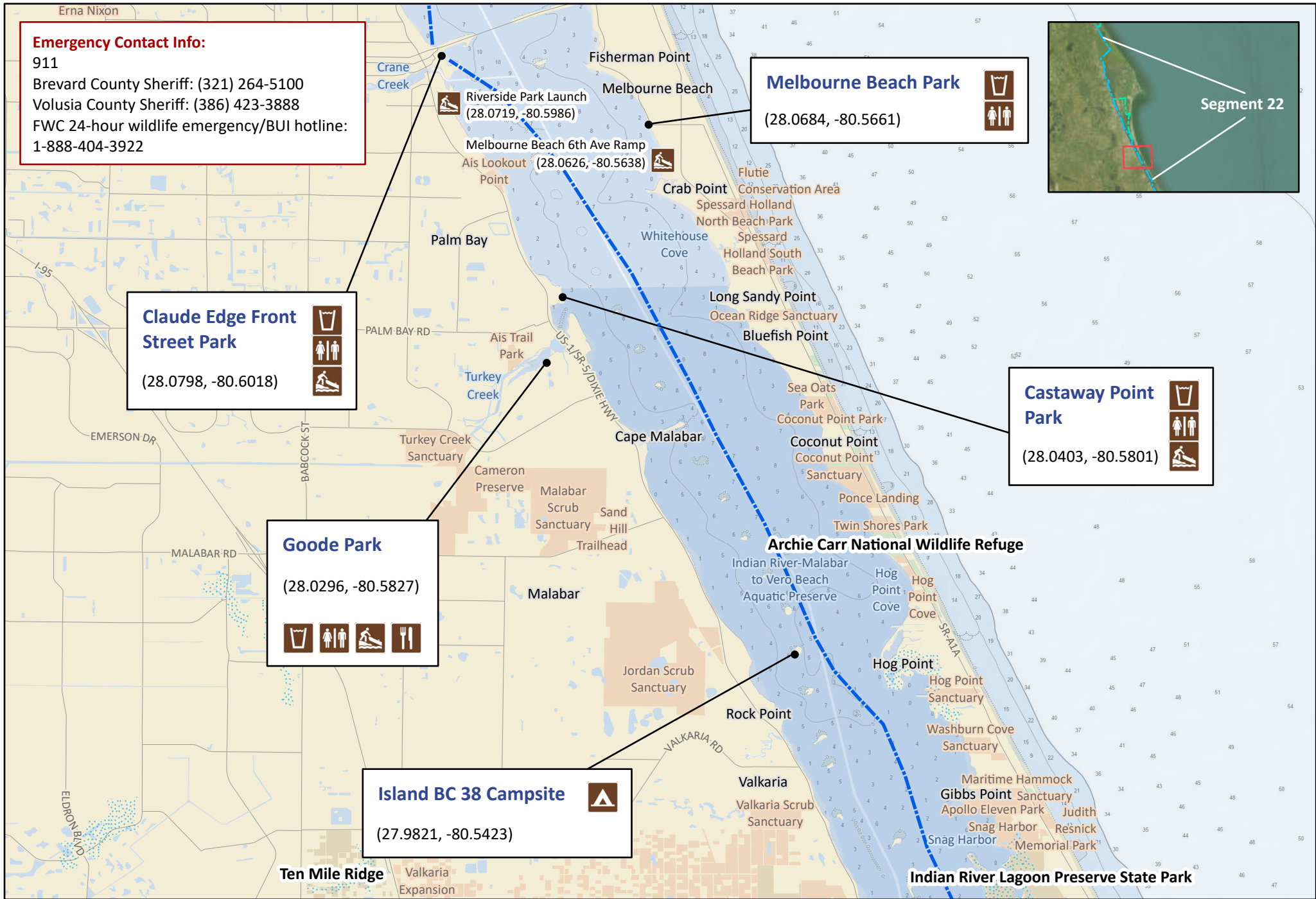
Melbourne Beach Park
(28.0684, -80.5661)

Claude Edge Front Street Park
(28.0798, -80.6018)

Castaway Point Park
(28.0403, -80.5801)

Goode Park
(28.0296, -80.5827)

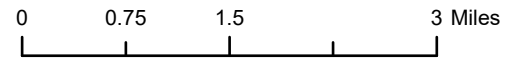
Island BC 38 Campsite
(27.9821, -80.5423)



Florida Circumnavigational Saltwater Paddling Trail

Segment 22: Space Coast (Map 2 of 8)

Begin: IR9A Distance: 79.3 miles
End: Canaveral National Seashore's County Line Island Duration: 5 days

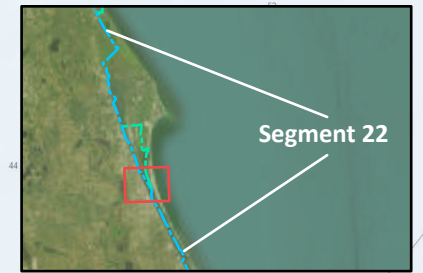


Disclaimer: This guide is intended as an aid to navigation only. A Global Positioning System (GPS) unit is required and persons are encouraged to supplement these maps with NOAA charts or other maps.
Updated: 1/2023

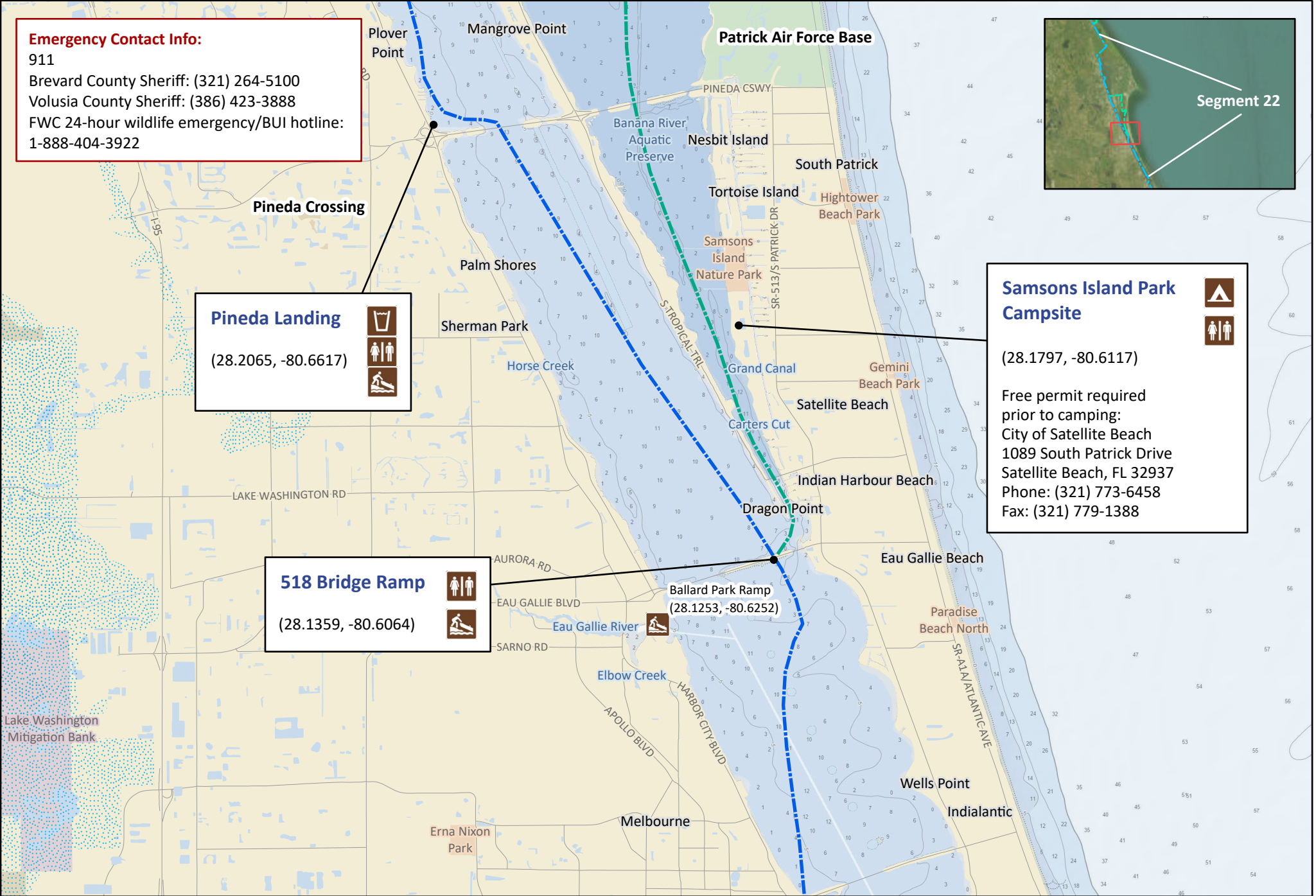


Emergency Contact Info:

911
Brevard County Sheriff: (321) 264-5100
Volusia County Sheriff: (386) 423-3888
FWC 24-hour wildlife emergency/BUI hotline:
1-888-404-3922



Segment 22



Pineda Landing
(28.2065, -80.6617)

Samsons Island Park Campsite

(28.1797, -80.6117)

Free permit required prior to camping:
City of Satellite Beach
1089 South Patrick Drive
Satellite Beach, FL 32937
Phone: (321) 773-6458
Fax: (321) 779-1388

518 Bridge Ramp


(28.1359, -80.6064)



Florida Circumnavigational Saltwater Paddling Trail

Segment 22: Space Coast (Map 3 of 8)

Begin: IR9A
End: Canaveral National Seashore's County Line Island
Distance: 79.3 miles
Duration: 5 days

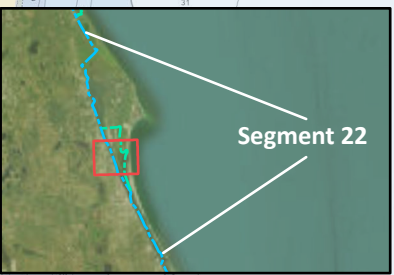


Disclaimer: This guide is intended as an aid to navigation only. A Global Positioning System (GPS) unit is required and persons are encouraged to supplement these maps with NOAA charts or other maps.
Updated: 1/2023



Emergency Contact Info:

911
Brevard County Sheriff: (321) 264-5100
Volusia County Sheriff: (386) 423-3888
FWC 24-hour wildlife emergency/BUI hotline:
1-888-404-3922



Segment 22

Jones Creek/1000 Islands Boat Ramp
(28.3094, -80.6147)



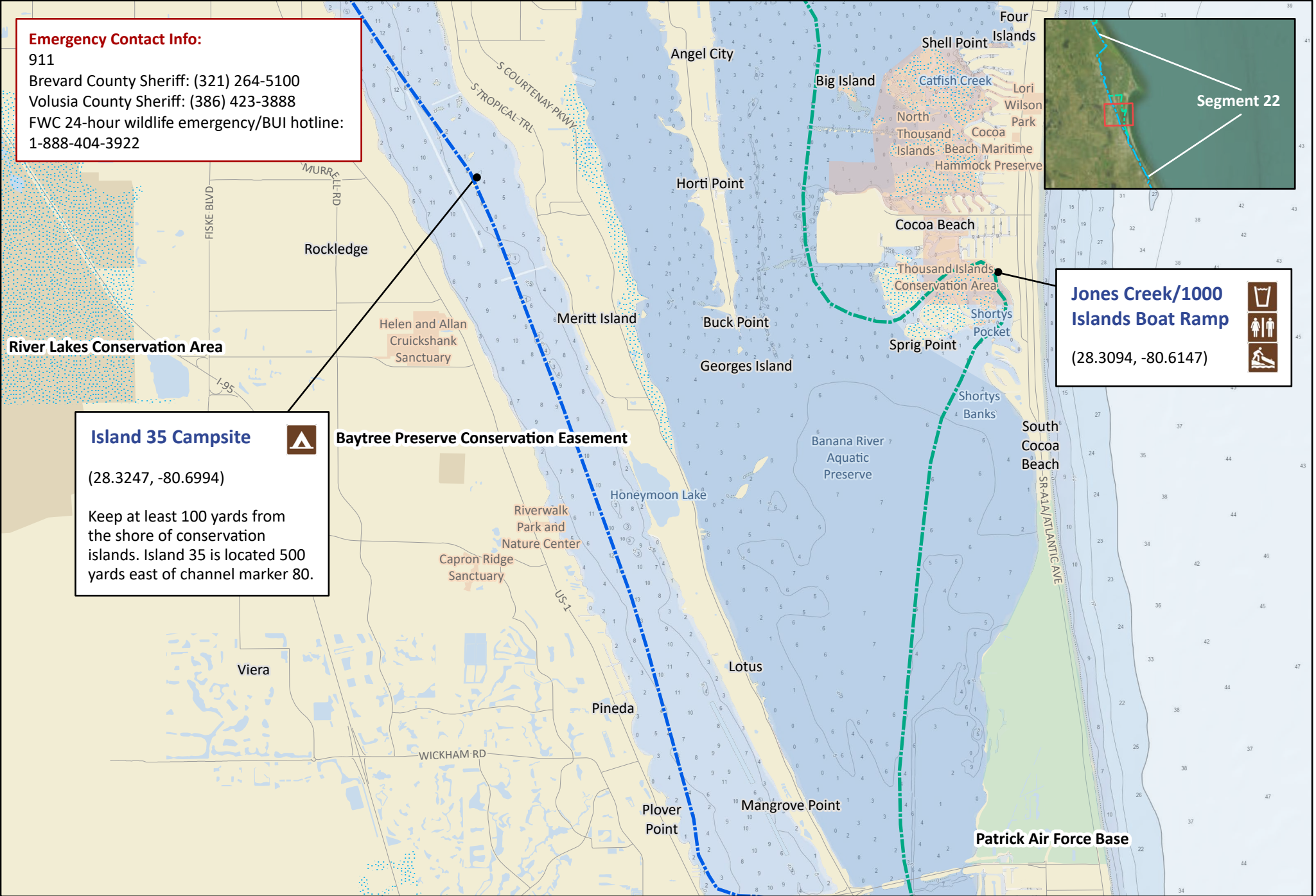
Island 35 Campsite

(28.3247, -80.6994)

Keep at least 100 yards from the shore of conservation islands. Island 35 is located 500 yards east of channel marker 80.



Baytree Preserve Conservation Easement



Florida Circumnavigational Saltwater Paddling Trail

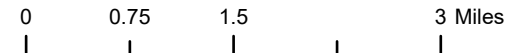
Segment 22: Space Coast (Map 4 of 8)

Begin: IR9A

End: Canaveral National Seashore's County Line Island

Distance: 79.3 miles

Duration: 5 days

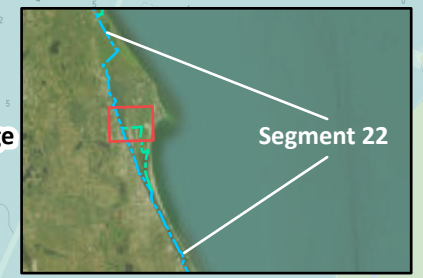


Disclaimer: This guide is intended as an aid to navigation only. A Global Positioning System (GPS) unit is required and persons are encouraged to supplement these maps with NOAA charts or other maps.
Updated: 1/2023



Emergency Contact Info:

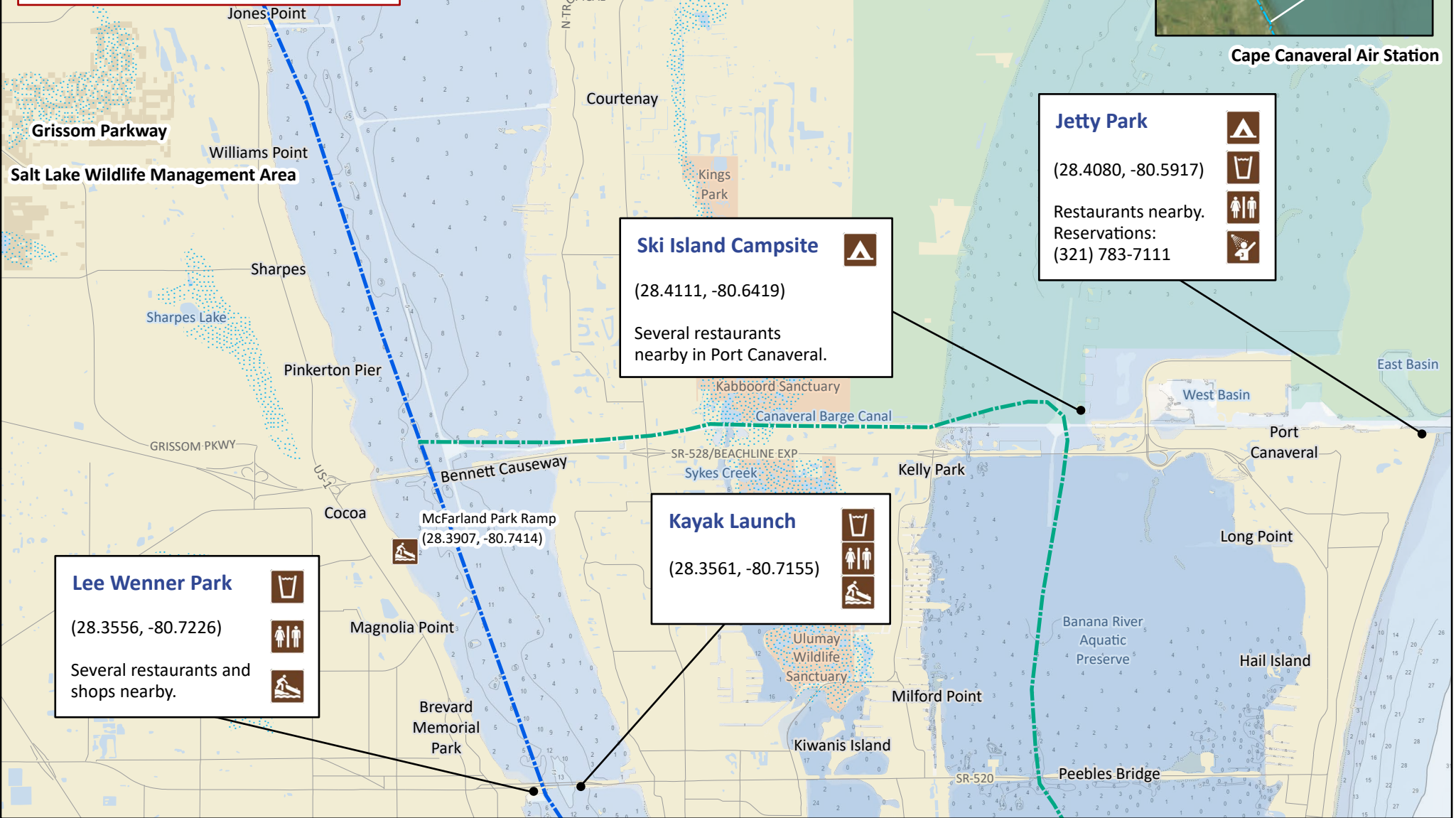
911
Brevard County Sheriff: (321) 264-5100
Volusia County Sheriff: (386) 423-3888
FWC 24-hour wildlife emergency/BUI hotline:
1-888-404-3922



Segment 22

Merritt Island National Wildlife Refuge

Cape Canaveral Air Station



Grissom Parkway

Salt Lake Wildlife Management Area

Williams Point

Sharpes Lake

Sharpes

Pinkerton Pier

GRISSOM PKWY

US-12

Cocoa

McFarland Park Ramp
(28.3907, -80.7414)

Magnolia Point

Brevard Memorial Park

Bennett Causeway

N TROPICAL TR N COURTENAY PKWY

Courtenay

Kings Park

Ski Island Campsite

(28.4111, -80.6419)

Several restaurants nearby in Port Canaveral.

Kayak Launch

(28.3561, -80.7155)

Ulumay Wildlife Sanctuary

Kiwanis Island

Kelly Park

Milford Point

Jetty Park

(28.4080, -80.5917)

Restaurants nearby.
Reservations:
(321) 783-7111



Lee Wenner Park

(28.3556, -80.7226)

Several restaurants and shops nearby.



Kabboord Sanctuary

Canaveral Barge Canal

SR-528/BEACHLINE EXP

Sykes Creek

West Basin


Port Canaveral

Long Point

Banana River Aquatic Preserve

Hail Island


Peebles Bridge



Florida Circumnavigational Saltwater Paddling Trail

Segment 22: Space Coast (Map 5 of 8)

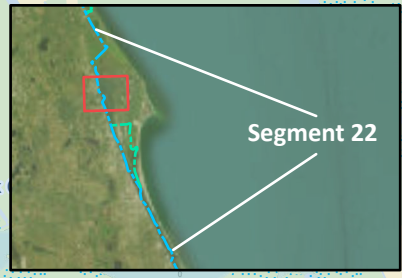
Begin: IR9A Distance: 79.3 miles
End: Canaveral National Seashore's County Line Island Duration: 5 days



Disclaimer: This guide is intended as an aid to navigation only. A Global Positioning System (GPS) unit is required and persons are encouraged to supplement these maps with NOAA charts or other maps.
Updated: 1/2023



Emergency Contact Info:
 911
 Brevard County Sheriff: (321) 264-5100
 Volusia County Sheriff: (386) 423-3888
 FWC 24-hour wildlife emergency/BUI hotline:
 1-888-404-3922



St. Johns National Wildlife Refuge

Kennedy Point Park
 (28.5536, -80.7954)


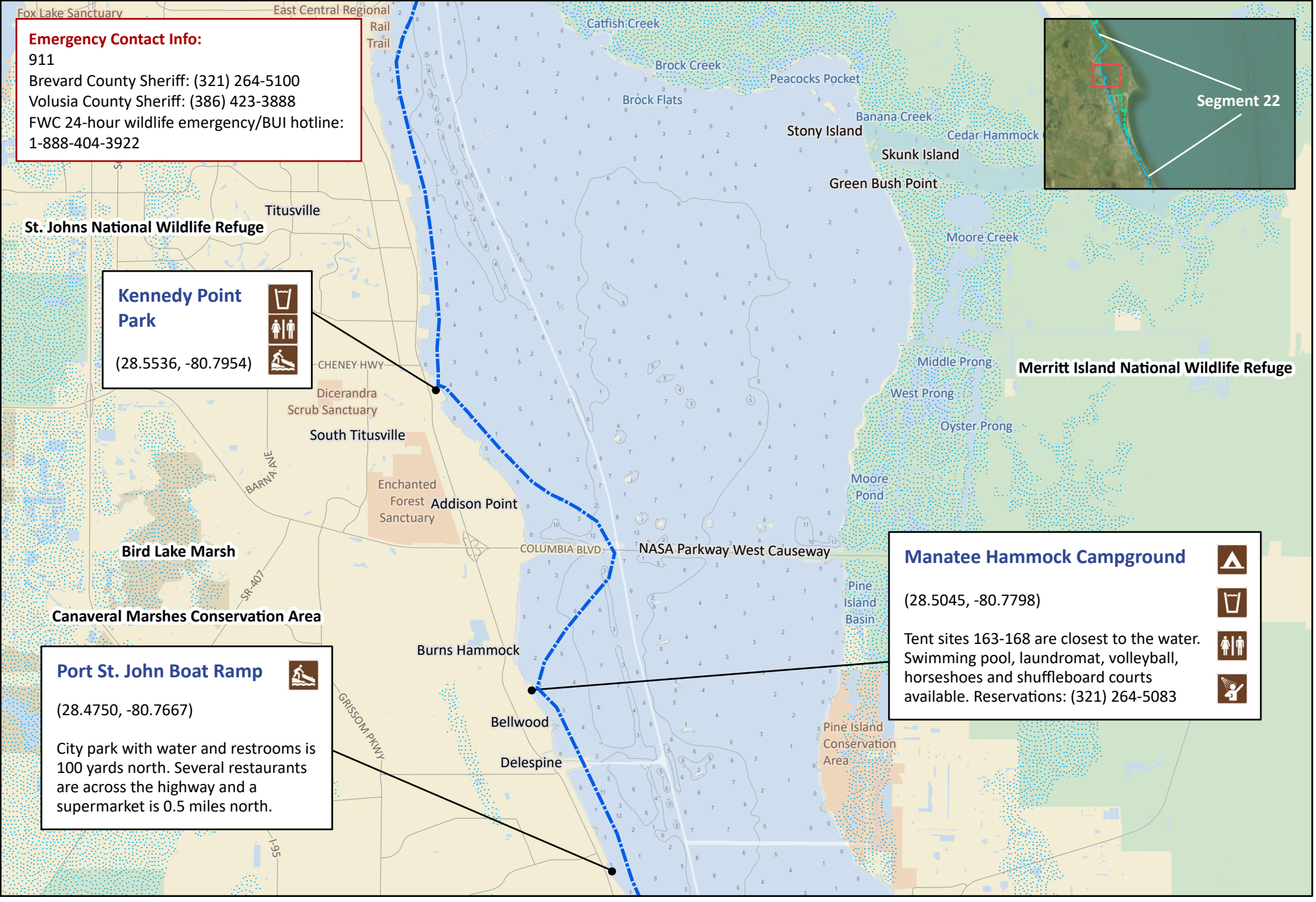


Merritt Island National Wildlife Refuge

Manatee Hammock Campground
 (28.5045, -80.7798)
 Tent sites 163-168 are closest to the water. Swimming pool, laundromat, volleyball, horseshoes and shuffleboard courts available. Reservations: (321) 264-5083

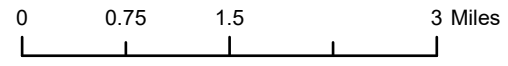


Port St. John Boat Ramp
 (28.4750, -80.7667)
 City park with water and restrooms is 100 yards north. Several restaurants are across the highway and a supermarket is 0.5 miles north.



Florida Circumnavigational Saltwater Paddling Trail
Segment 22: Space Coast (Map 6 of 8)

Begin: IR9A Distance: 79.3 miles
 End: Canaveral National Seashore's County Line Island Duration: 5 days

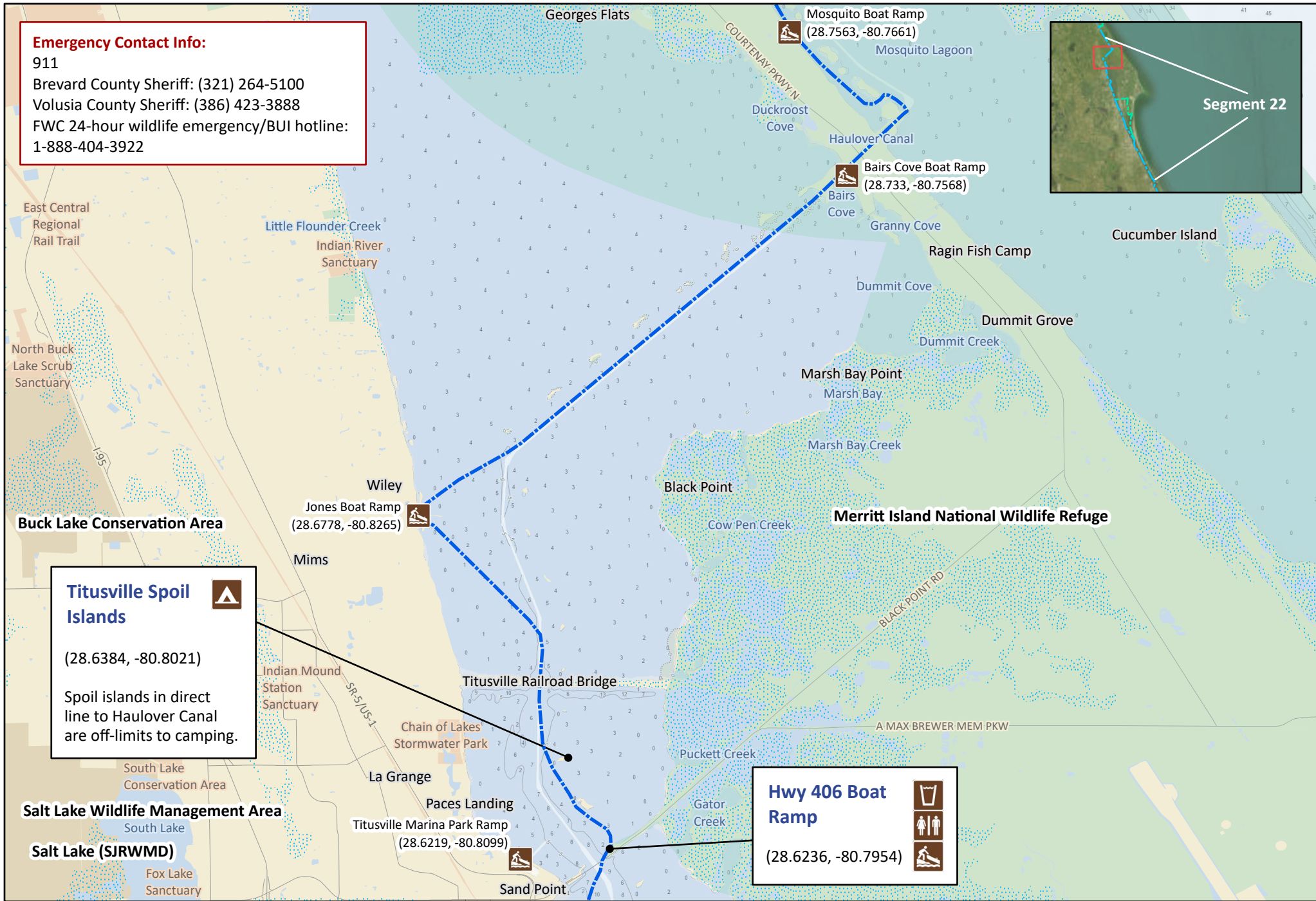
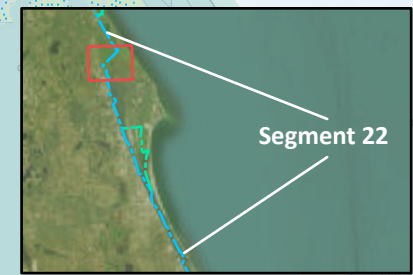


Disclaimer: This guide is intended as an aid to navigation only. A Global Positioning System (GPS) unit is required and persons are encouraged to supplement these maps with NOAA charts or other maps.
 Updated: 1/2023



Emergency Contact Info:

911
Brevard County Sheriff: (321) 264-5100
Volusia County Sheriff: (386) 423-3888
FWC 24-hour wildlife emergency/BUI hotline:
1-888-404-3922



Titusville Spoil Islands

(28.6384, -80.8021)

Spoil islands in direct line to Haulover Canal are off-limits to camping.

Hwy 406 Boat Ramp

(28.6236, -80.7954)



Florida Circumnavigational Saltwater Paddling Trail

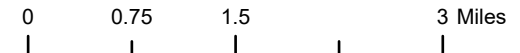
Segment 22: Space Coast (Map 7 of 8)

Begin: IR9A

End: Canaveral National Seashore's County Line Island

Distance: 79.3 miles

Duration: 5 days



Disclaimer: This guide is intended as an aid to navigation only. A Global Positioning System (GPS) unit is required and persons are encouraged to supplement these maps with NOAA charts or other maps.
Updated: 1/2023


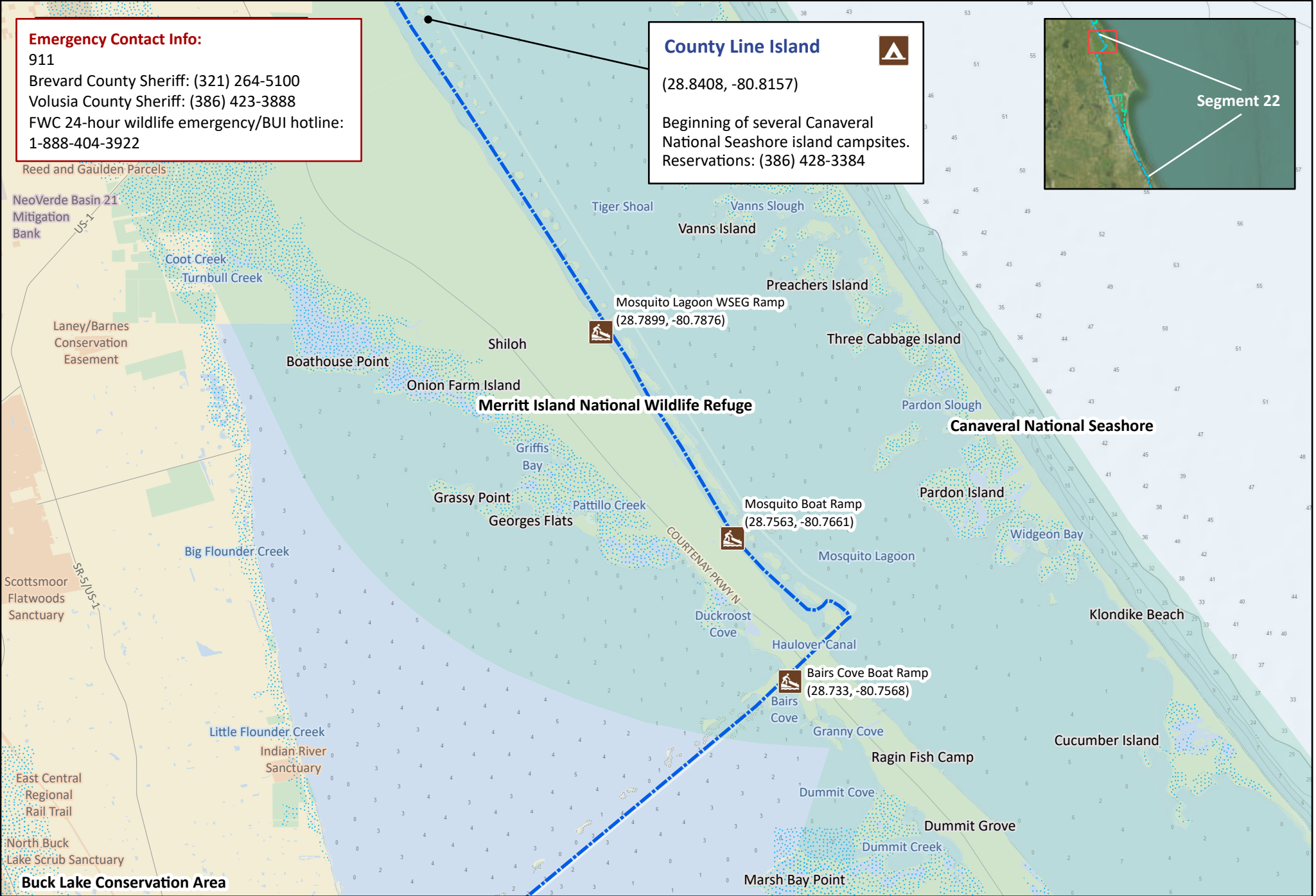
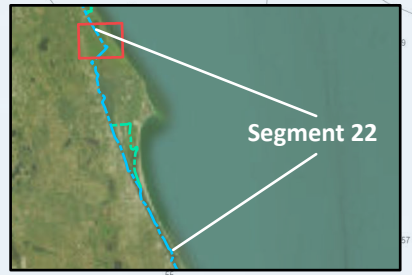


Emergency Contact Info:

911
Brevard County Sheriff: (321) 264-5100
Volusia County Sheriff: (386) 423-3888
FWC 24-hour wildlife emergency/BUI hotline:
1-888-404-3922

County Line Island

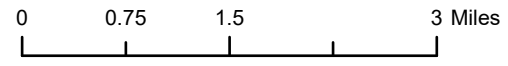
(28.8408, -80.8157)
Beginning of several Canaveral
National Seashore island campsites.
Reservations: (386) 428-3384



Florida Circumnavigational Saltwater Paddling Trail

Segment 22: Space Coast (Map 8 of 8)

Begin: IR9A
End: Canaveral National Seashore's County Line Island
Distance: 79.3 miles
Duration: 5 days



Disclaimer: This guide is intended as an aid to navigation only. A Global Positioning System (GPS) unit is required and persons are encouraged to supplement these maps with NOAA charts or other maps.
Updated: 1/2023

