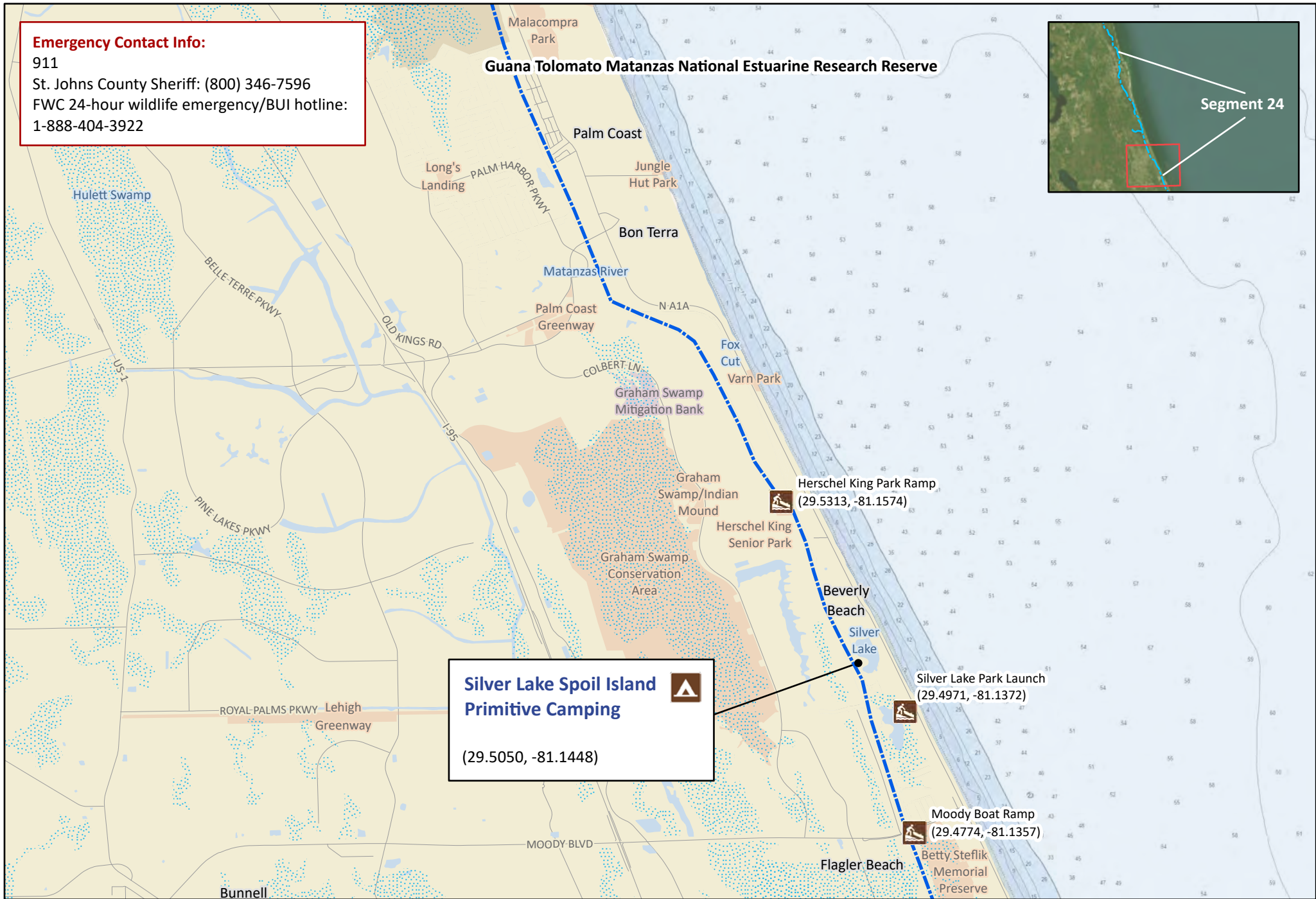
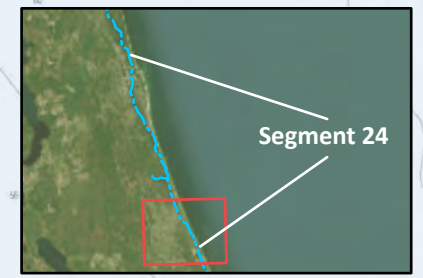


Emergency Contact Info:

911
St. Johns County Sheriff: (800) 346-7596
FWC 24-hour wildlife emergency/BUI hotline:
1-888-404-3922



**Silver Lake Spoil Island
Primitive Camping**
(29.5050, -81.1448)



Herschel King Park Ramp
(29.5313, -81.1574)



Silver Lake Park Launch
(29.4971, -81.1372)



Moody Boat Ramp
(29.4774, -81.1357)

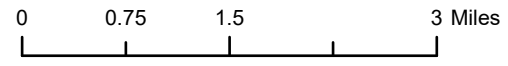


Florida Circumnavigational Saltwater Paddling Trail

Segment 24: St. Augustine (Map 1 of 4)

Begin: Silver Lake Spoil Island
End: St. Augustine

Distance: 30.3 miles
Duration: 2 days



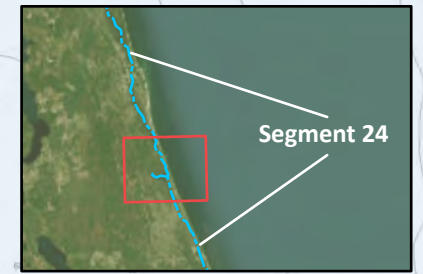
Disclaimer: This guide is intended as an aid to navigation only. A Global Positioning System (GPS) unit is required and persons are encouraged to supplement these maps with NOAA charts or other maps.
Updated: 1/2023



Emergency Contact Info:

911
St. Johns County Sheriff: (800) 346-7596
FWC 24-hour wildlife emergency/BUI hotline:
1-888-404-3922

Guana Tolomato Matanzas National Estuarine Research Reserve



Segment 24

Matanzas State Forest

Fort Matanzas National Monument

Ft. Matanzas Access

(29.7147, -81.2349)



Faver-Dykes State Park

Jordan Island Primitive Campsite

(29.6730, -81.2211)

Free and first-come, first-serve.
Three primitive sites available.



Rattlesnake Island

Mellon Island Campsite

(29.6958, -81.2304)

Free and first-come, first-serve.
Three primitive sites available.



Summer Island Conservation Area

River to Sea Preserve Launch
(29.6719, -81.2147)



Pellicer Creek Conservation Area

Faver-Dykes State Park

(29.6671, -81.2571)



Pellicer Creek Aquatic Preserve



Princess Place Preserve
Princess Place Preserve Launch
(29.6563, -81.2357)

Marineland River to Sea Preserve at Marineland

Marsh View Preserve

Bing's Landing Launch

(29.6155, -81.2041)



Washington Oaks Gardens State Park Access
(29.6276, -81.209)

Washington Oaks Gardens State Park

Bings Landing

Malacompra Park

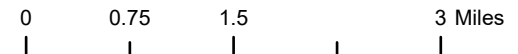


Florida Circumnavigational Saltwater Paddling Trail

Segment 24: St. Augustine (Map 2 of 4)

Begin: Silver Lake Spoil Island
End: St. Augustine

Distance: 30.3 miles
Duration: 2 days

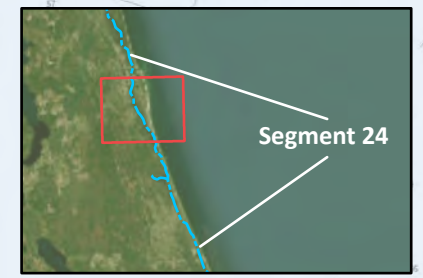


Disclaimer: This guide is intended as an aid to navigation only. A Global Positioning System (GPS) unit is required and persons are encouraged to supplement these maps with NOAA charts or other maps.
Updated: 1/2023

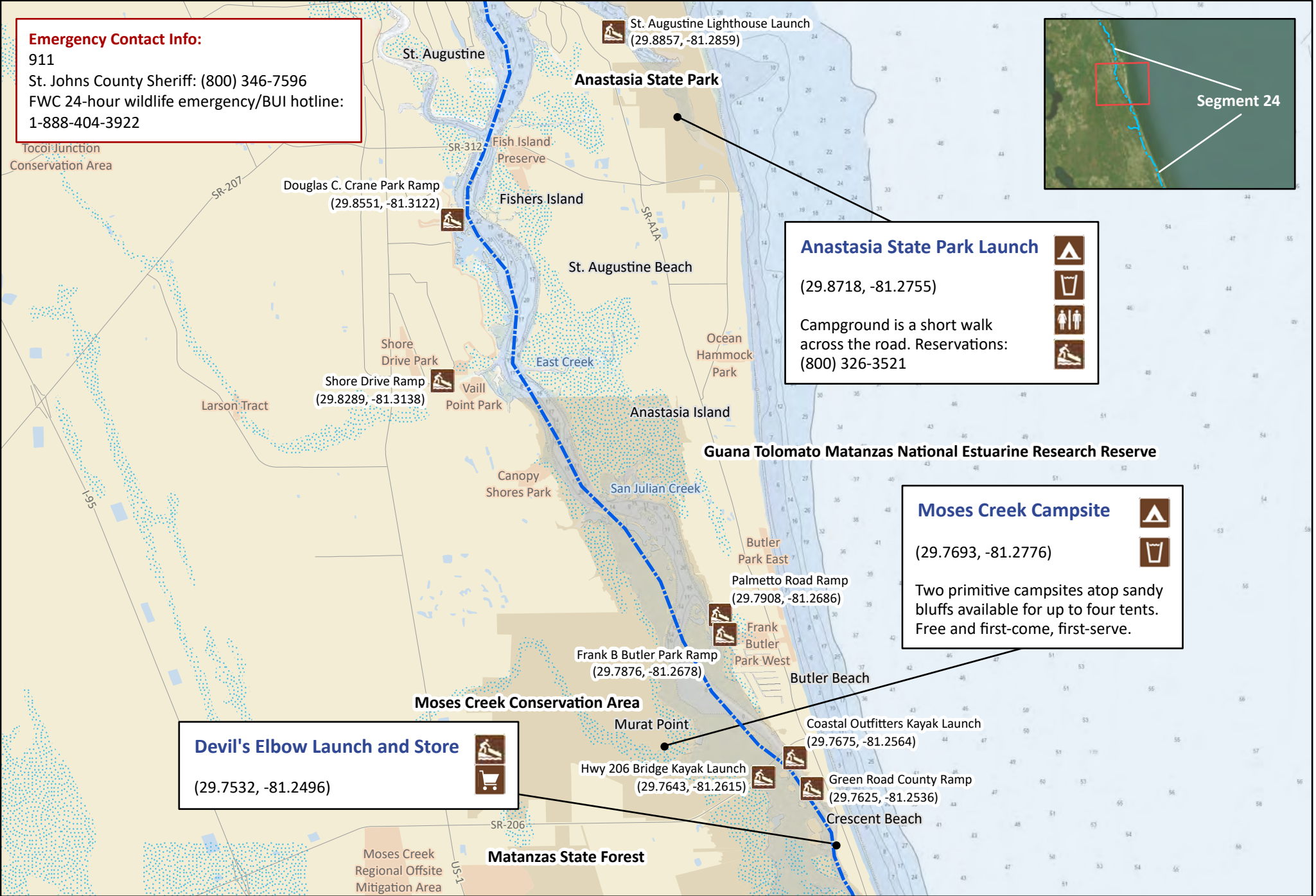


Emergency Contact Info:

911
St. Johns County Sheriff: (800) 346-7596
FWC 24-hour wildlife emergency/BUI hotline:
1-888-404-3922



Segment 24



St. Augustine Lighthouse Launch
(29.8857, -81.2859)

Anastasia State Park

Anastasia State Park Launch

(29.8718, -81.2755)

Campground is a short walk across the road. Reservations: (800) 326-3521

Guana Tolomato Matanzas National Estuarine Research Reserve

Moses Creek Campsite

(29.7693, -81.2776)

Two primitive campsites atop sandy bluffs available for up to four tents. Free and first-come, first-serve.

Devil's Elbow Launch and Store

(29.7532, -81.2496)

Frank B Butler Park Ramp
(29.7876, -81.2678)

Frank Butler Park West


Palmetto Road Ramp
(29.7908, -81.2686)

Butler Park East

Hwy 206 Bridge Kayak Launch
(29.7643, -81.2615)

Coastal Outfitters Kayak Launch
(29.7675, -81.2564)

Green Road County Ramp
(29.7625, -81.2536)

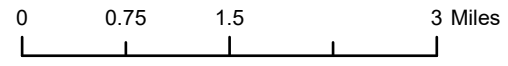


Florida Circumnavigational Saltwater Paddling Trail

Segment 24: St. Augustine (Map 3 of 4)

Begin: Silver Lake Spoil Island
End: St. Augustine

Distance: 30.3 miles
Duration: 2 days

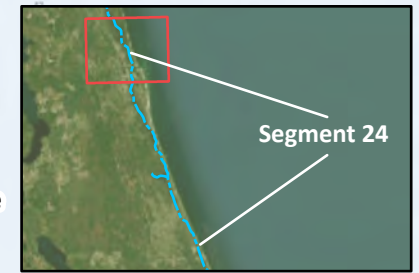


Disclaimer: This guide is intended as an aid to navigation only. A Global Positioning System (GPS) unit is required and persons are encouraged to supplement these maps with NOAA charts or other maps.
Updated: 1/2023

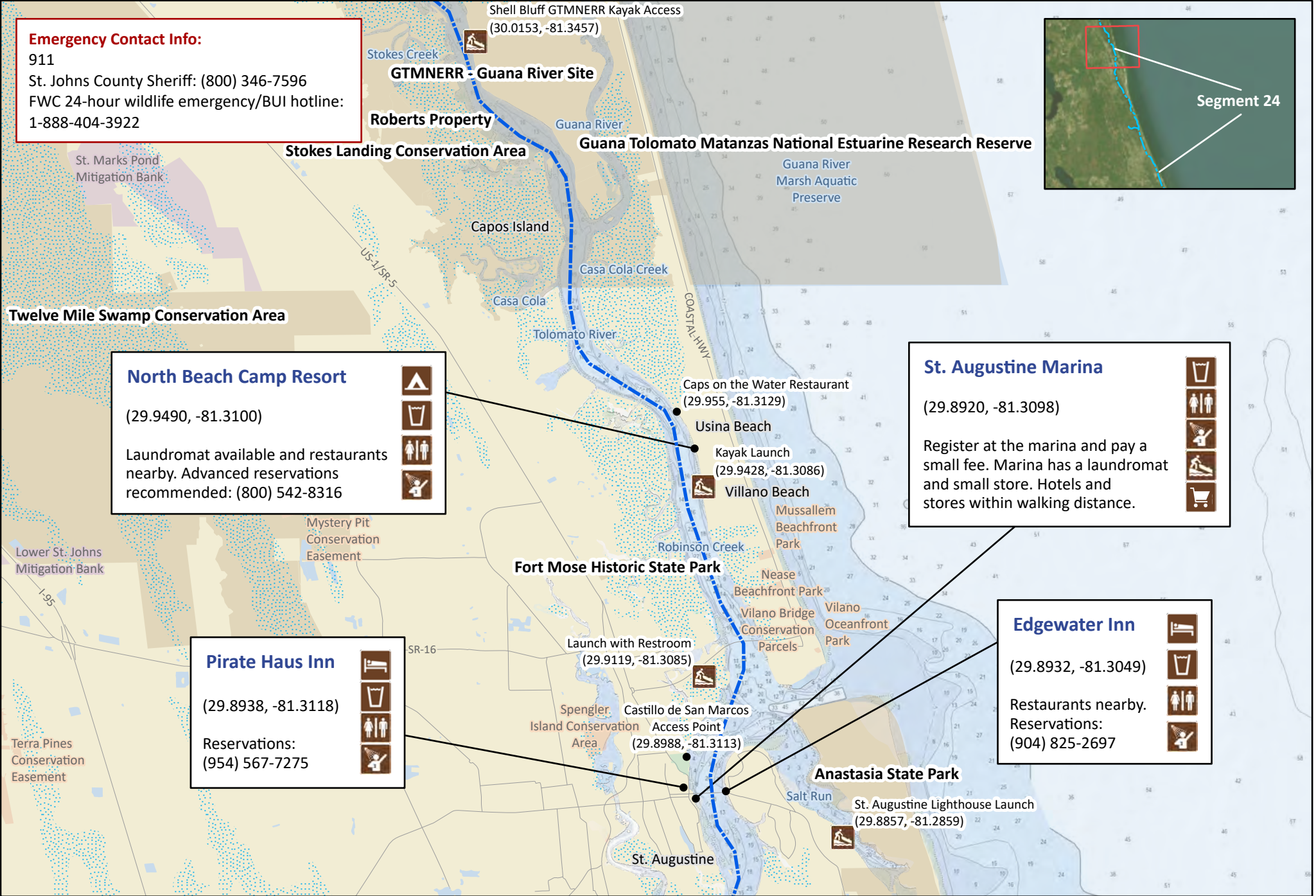


Emergency Contact Info:

911
St. Johns County Sheriff: (800) 346-7596
FWC 24-hour wildlife emergency/BUI hotline:
1-888-404-3922



Segment 24



Shell Bluff GTMNERR Kayak Access
(30.0153, -81.3457)

GTMNERR - Guana River Site

Roberts Property

Stokes Landing Conservation Area

Guana Tolomato Matanzas National Estuarine Research Reserve

St. Marks Pond
Mitigation Bank

Capos Island

Guana River
Marsh Aquatic
Preserve

Casa Cola Creek

Casa Cola

Twelve Mile Swamp Conservation Area

Tolomato River

COASTAL HWY

North Beach Camp Resort

(29.9490, -81.3100)

Laundromat available and restaurants
nearby. Advanced reservations
recommended: (800) 542-8316



St. Augustine Marina

(29.8920, -81.3098)

Register at the marina and pay a
small fee. Marina has a laundromat
and small store. Hotels and
stores within walking distance.



Pirate Haus Inn

(29.8938, -81.3118)

Reservations:
(954) 567-7275



Edgewater Inn

(29.8932, -81.3049)

Restaurants nearby.
Reservations:
(904) 825-2697



Fort Mose Historic State Park

Caps on the Water Restaurant
(29.955, -81.3129)

Usina Beach

Kayak Launch
(29.9428, -81.3086)

Villano Beach

Mussallem
Beachfront
Park

Robinson Creek

Nease
Beachfront
Park

Vilano Bridge
Conservation
Parcels

Vilano
Oceanfront
Park

Launch with Restroom
(29.9119, -81.3085)

Spengler
Island
Conservation
Area

Castillo de San Marcos
Access Point
(29.8988, -81.3113)

Anastasia State Park

St. Augustine Lighthouse Launch
(29.8857, -81.2859)

St. Augustine

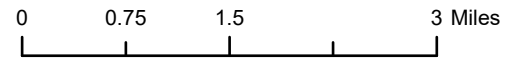


Florida Circumnavigational Saltwater Paddling Trail

Segment 24: St. Augustine (Map 4 of 4)

Begin: Silver Lake Spoil Island
End: St. Augustine

Distance: 30.3 miles
Duration: 2 days



Disclaimer: This guide is intended as an aid to navigation only. A
Global Positioning System (GPS) unit is required and persons are
encouraged to supplement these maps with NOAA charts or
other maps.
Updated: 1/2023

