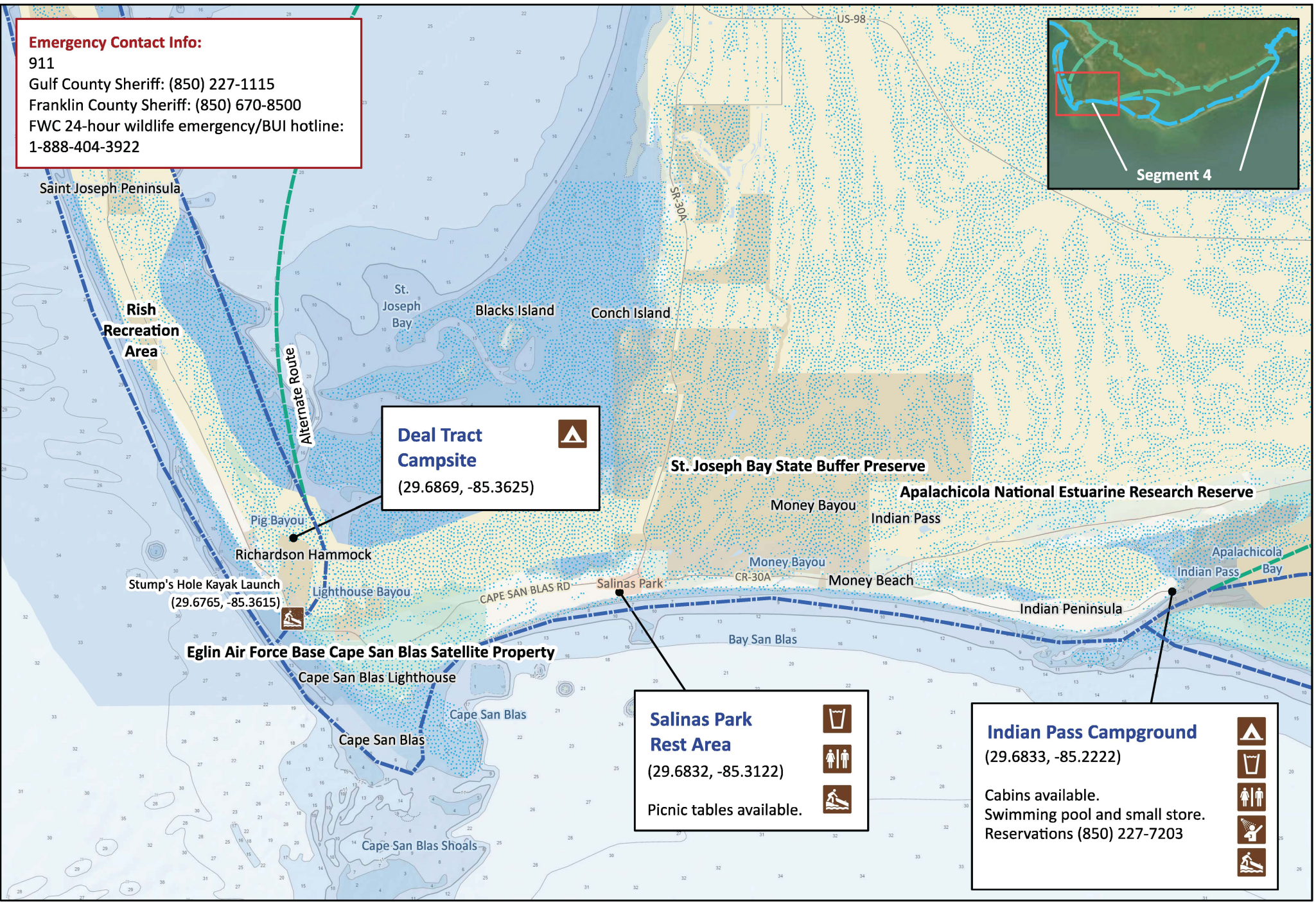
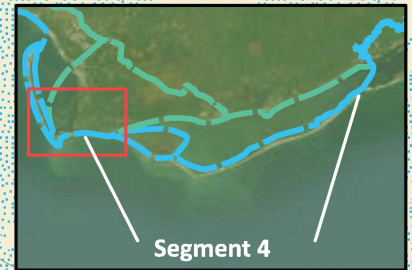


Emergency Contact Info:

911
Gulf County Sheriff: (850) 227-1115
Franklin County Sheriff: (850) 670-8500
FWC 24-hour wildlife emergency/BUI hotline:
1-888-404-3922




Deal Tract Campsite
(29.6869, -85.3625)

Salinas Park Rest Area
(29.6832, -85.3122)

Picnic tables available.

Indian Pass Campground
(29.6833, -85.2222)

Cabins available.
Swimming pool and small store.
Reservations (850) 227-7203

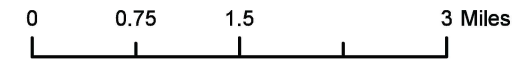


Florida Circumnavigational Saltwater Paddling Trail

Segment 4: Forgotten Coast (Map 1 of 5)

Begin: St. Joseph's Bay State Buffer Preserve's Deal Tract
End: Carrabelle - The Moorings

Distance: 57.8 miles
Duration: 5 days



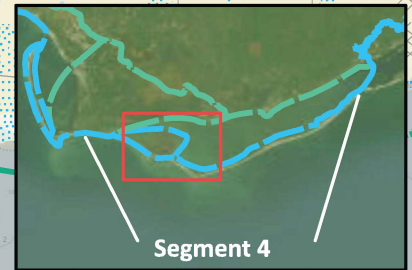
Disclaimer: This guide is intended as an aid to navigation only. A Global Positioning System (GPS) unit is required and persons are encouraged to supplement these maps with NOAA charts or other maps.
Updated: 11/22/2024



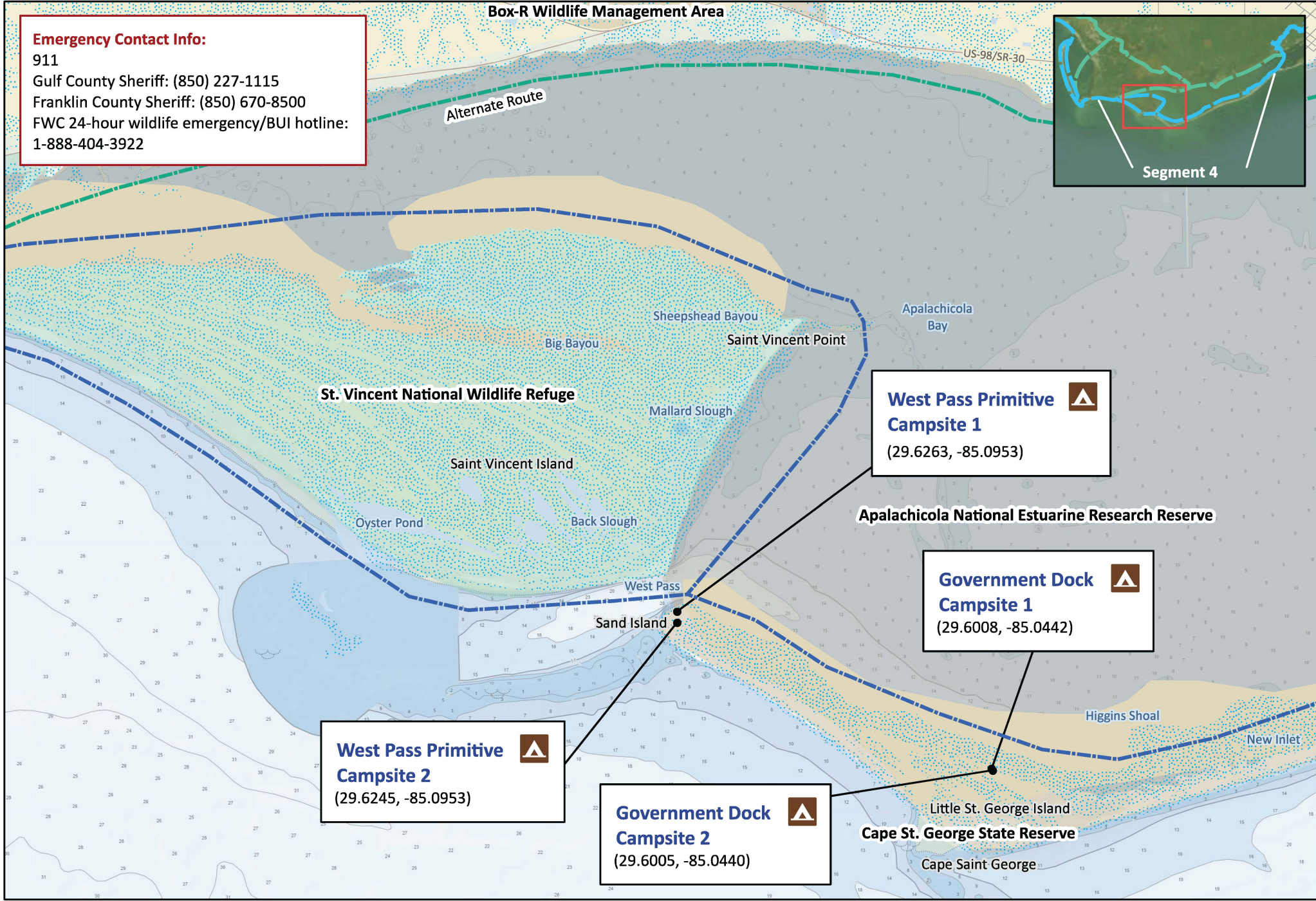
Emergency Contact Info:

911
Gulf County Sheriff: (850) 227-1115
Franklin County Sheriff: (850) 670-8500
FWC 24-hour wildlife emergency/BUI hotline:
1-888-404-3922

Box-R Wildlife Management Area



Segment 4



**West Pass Primitive
Campsite 1**
(29.6263, -85.0953)

Apalachicola National Estuarine Research Reserve

**Government Dock
Campsite 1**
(29.6008, -85.0442)

**West Pass Primitive
Campsite 2**
(29.6245, -85.0953)

**Government Dock
Campsite 2**
(29.6005, -85.0440)

Cape St. George State Reserve

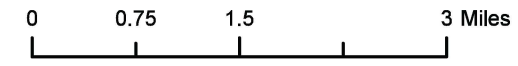


Florida Circumnavigational Saltwater Paddling Trail

Segment 4: Forgotten Coast (Map 2 of 5)

Begin: St. Joseph's Bay State Buffer Preserve's Deal Tract
End: Carrabelle - The Moorings

Distance: 57.8 miles
Duration: 5 days

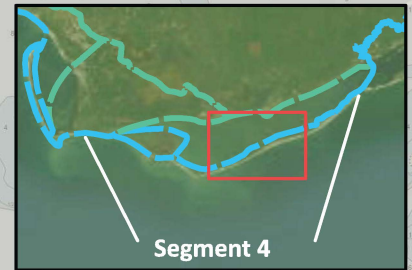


Disclaimer: This guide is intended as an aid to navigation only. A Global Positioning System (GPS) unit is required and persons are encouraged to supplement these maps with NOAA charts or other maps.
Updated: 11/22/2024



Emergency Contact Info:

911
Gulf County Sheriff: (850) 227-1115
Franklin County Sheriff: (850) 670-8500
FWC 24-hour wildlife emergency/BUI hotline:
1-888-404-3922




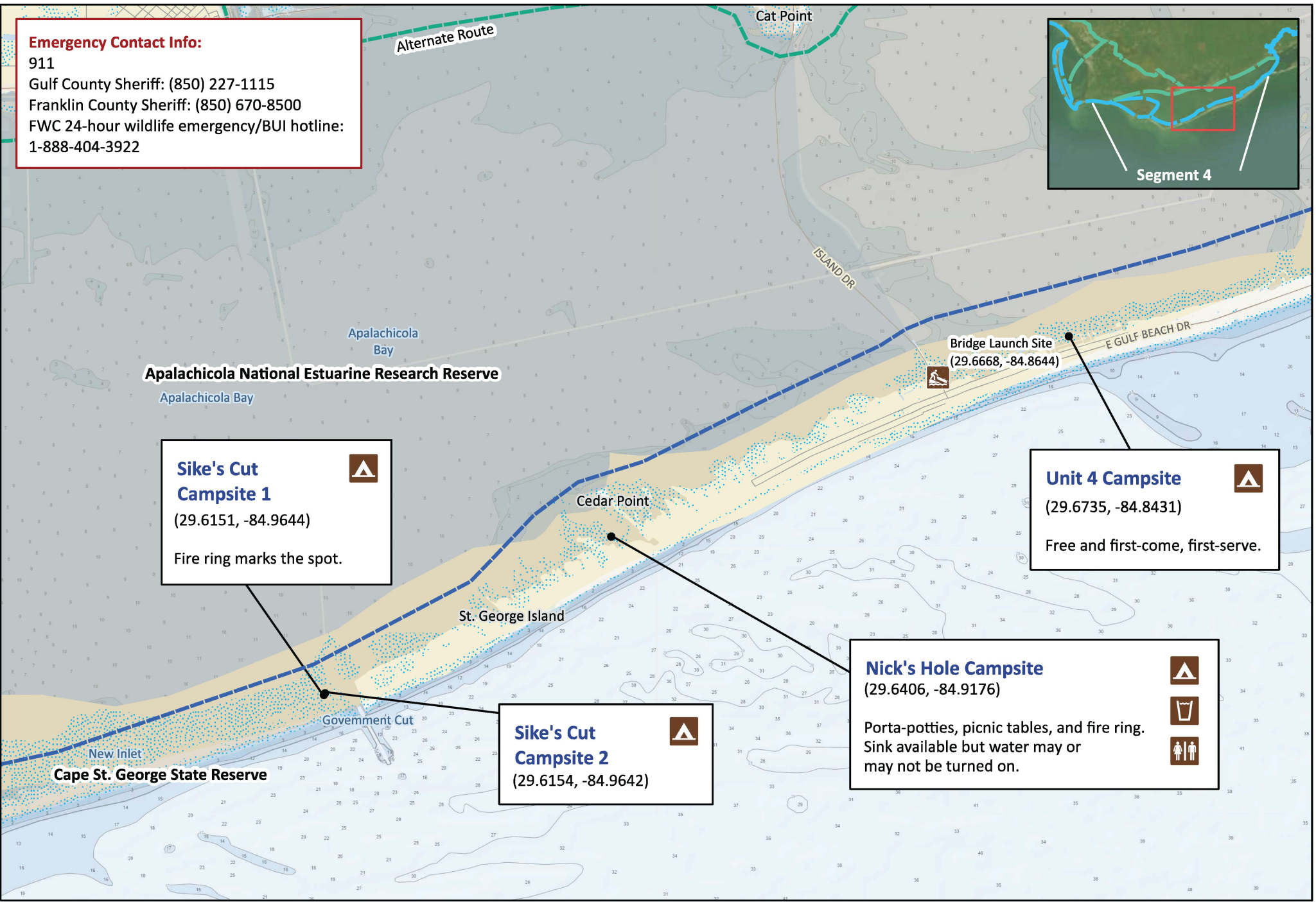
Apalachicola National Estuarine Research Reserve
Apalachicola Bay

Sike's Cut Campsite 1
(29.6151, -84.9644)
Fire ring marks the spot.

Unit 4 Campsite
(29.6735, -84.8431)
Free and first-come, first-serve.

Sike's Cut Campsite 2
(29.6154, -84.9642)

Nick's Hole Campsite
(29.6406, -84.9176)
Porta-potties, picnic tables, and fire ring.
Sink available but water may or may not be turned on.

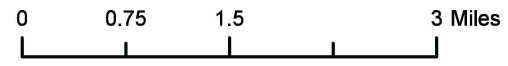


Florida Circumnavigational Saltwater Paddling Trail

Segment 4: Forgotten Coast (Map 3 of 5)

Begin: St. Joseph's Bay State Buffer Preserve's Deal Tract
End: Carrabelle - The Moorings

Distance: 57.8 miles
Duration: 5 days

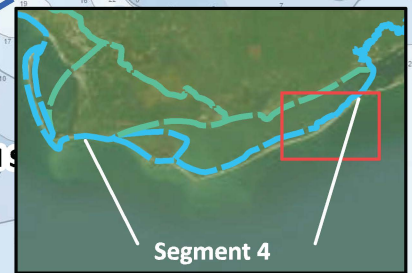


Disclaimer: This guide is intended as an aid to navigation only. A Global Positioning System (GPS) unit is required and persons are encouraged to supplement these maps with NOAA charts or other maps.
Updated: 11/22/2024



Emergency Contact Info:

911
Gulf County Sheriff: (850) 227-1115
Franklin County Sheriff: (850) 670-8500
FWC 24-hour wildlife emergency/BUI hotline:
1-888-404-3922



Apalachicola National Estuarine Research Reserve

Dr. Julian G. Bruce St. George Island S

Sugar Hill Campsite

(29.7267, -84.7388)

Outdoor showers, water, and restrooms available 200 yards southeast of campsite. Camp in designated area. Avoid walking on dunes. Park Office (850) 927-2111



Gap Point Campsite 2

(29.7088, -84.7737)

Park Office (850) 927-2111



Gap Point Campsite 1

(29.7029, -84.7781)

Restrooms and showers available at family campground - end of the 2.5 mile trail from Gap Point. Park Office (850) 927-2111



Unit 4 Campsite

(29.6735, -84.8431)

Free and first-come, first-serve.




Florida Circumnavigational Saltwater Paddling Trail

Segment 4: Forgotten Coast (Map 4 of 5)

Begin: St. Joseph's Bay State Buffer Preserve's Deal Tract
End: Carrabelle - The Moorings

Distance: 57.8 miles
Duration: 5 days



Disclaimer: This guide is intended as an aid to navigation only. A Global Positioning System (GPS) unit is required and persons are encouraged to supplement these maps with NOAA charts or other maps. Updated: 11/22/2024



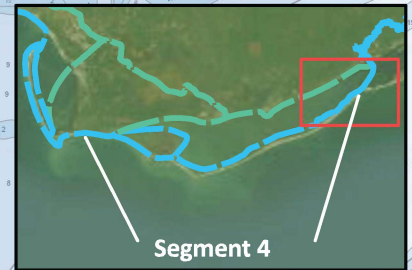
Emergency Contact Info:

911
Gulf County Sheriff: (850) 227-1115
Franklin County Sheriff: (850) 670-8500
FWC 24-hour wildlife emergency/BUI hotline:
1-888-404-3922

Carrabelle Beach Park

(29.8293, -84.6923)

Picnic shelters available.



Segment 4

Tate's Hell State Forest

US-98/US-319/SR-30

Alternate Route

Dr. Julian G. Bruce St. George Island State Park

Apalachicola National Estuarine Research Reserve

East Pelican Reef

Goose Island

Gap Point

East Slough

McKissack Beach
Carrabelle River

St. George Sound

Pam Firman
Dog Island
Preserve

East Pass

Dog Island

Jeff Lewis
Wilderness
Preserve

Sugar Hill Campsite

(29.7267, -84.7388)

Outdoor showers, water, and restrooms
available 200 yards southeast of campsite.
Camp in designated area.
Avoid walking on dunes.
Park Office (850) 927-2111



Florida Circumnavigational Saltwater Paddling Trail

Segment 4: Forgotten Coast (Map 5 of 5)

Begin: St. Joseph's Bay State Buffer Preserve's Deal Tract
End: Carrabelle - The Moorings

Distance: 57.8 miles
Duration: 5 days



Disclaimer: This guide is intended as an aid to navigation only. A Global Positioning System (GPS) unit is required and persons are encouraged to supplement these maps with NOAA charts or other maps.
Updated: 11/22/2024

