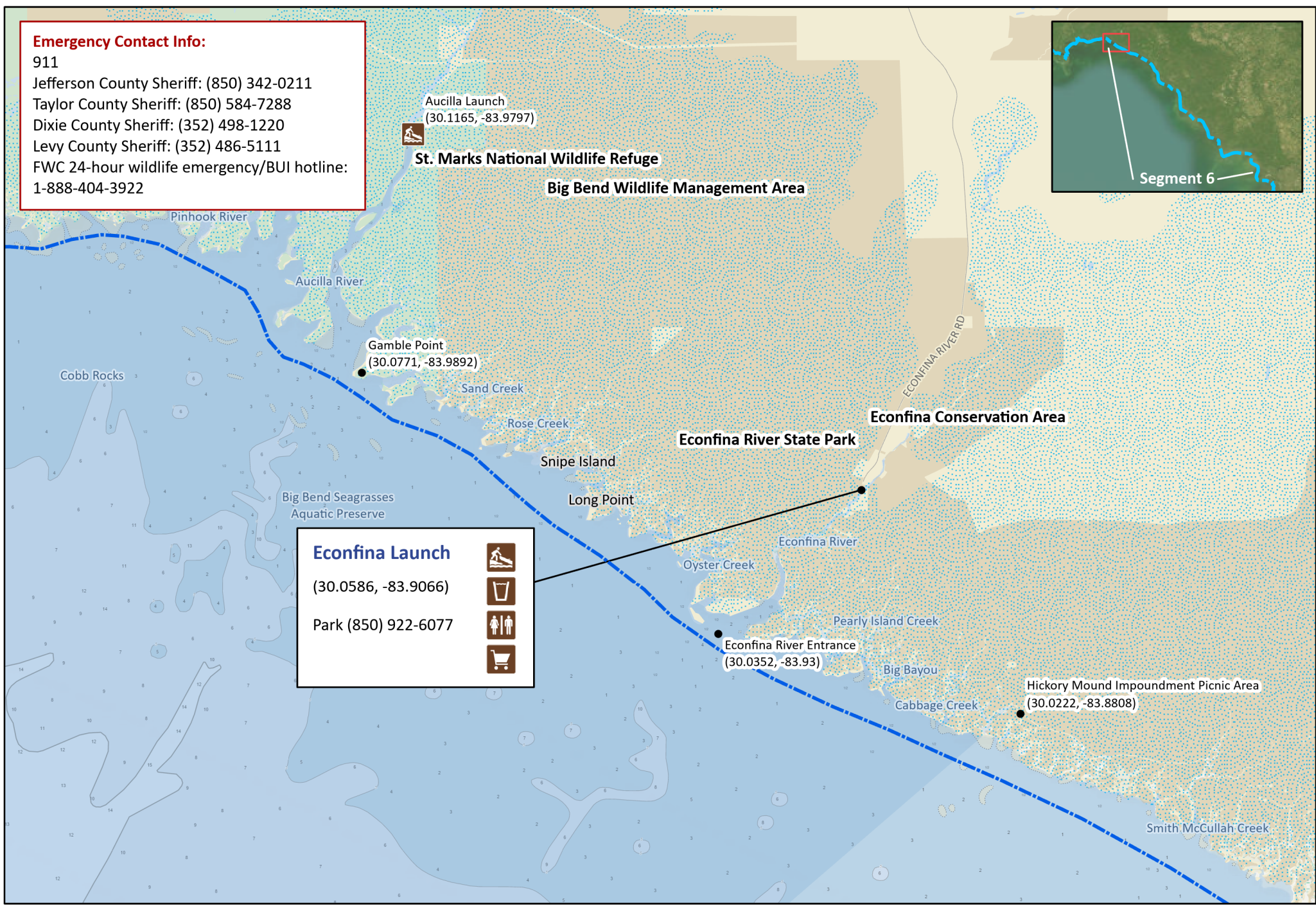
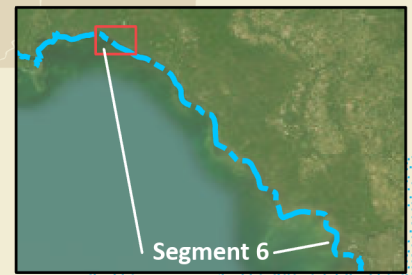


Emergency Contact Info:

911
Jefferson County Sheriff: (850) 342-0211
Taylor County Sheriff: (850) 584-7288
Dixie County Sheriff: (352) 498-1220
Levy County Sheriff: (352) 486-5111
FWC 24-hour wildlife emergency/BUI hotline:
1-888-404-3922



Aucilla Launch
(30.1165, -83.9797)

St. Marks National Wildlife Refuge
Big Bend Wildlife Management Area

Gamble Point
(30.0771, -83.9892)

Econfina Launch

(30.0586, -83.9066)

Park (850) 922-6077



Econfina River Entrance
(30.0352, -83.93)

Hickory Mound Impoundment Picnic Area
(30.0222, -83.8808)

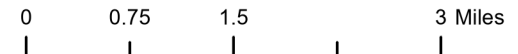


Florida Circumnavigational Saltwater Paddling Trail

Segment 6: Big Bend (Map 1 of 10)

Begin: Econfina River State Park
End: Cross Florida Greenway Spoil Island Campsite

Distance: 136.5 miles
Duration: 14-15 days

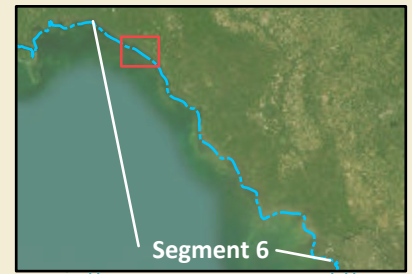


Disclaimer: This guide is intended as an aid to navigation only. A Global Positioning System (GPS) unit is required and persons are encouraged to supplement these maps with NOAA charts or other maps.
Updated: 12/13/2023



Emergency Contact Info:

911
Jefferson County Sheriff: (850) 342-0211
Taylor County Sheriff: (850) 584-7288
Dixie County Sheriff: (352) 498-1220
Levy County Sheriff: (352) 486-5111
FWC 24-hour wildlife emergency/BUI hotline:
1-888-404-3922




Rock Island Campsite

(29.9720, -83.8302)
Free FWC permit required.

Spring Warrior Campsite

(29.9190, -83.6642)
Fresh water and lodging
option at fish camp.
Free FWC permit required.




Florida Circumnavigational Saltwater Paddling Trail

Segment 6: Big Bend (Map 2 of 10)

Begin: Econfina River State Park
End: Cross Florida Greenway Spoil Island Campsite

Distance: 136.5 miles
Duration: 14-15 days

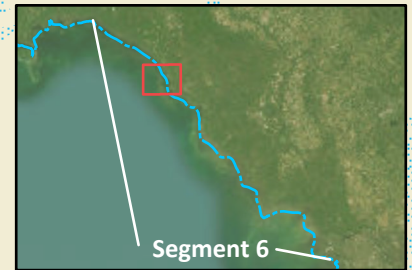


Disclaimer: This guide is intended as an aid to navigation only. A Global Positioning System (GPS) unit is required and persons are encouraged to supplement these maps with NOAA charts or other maps.
Updated: 12/2022



Emergency Contact Info:

911
Jefferson County Sheriff: (850) 342-0211
Taylor County Sheriff: (850) 584-7288
Dixie County Sheriff: (352) 498-1220
Levy County Sheriff: (352) 486-5111
FWC 24-hour wildlife emergency/BUI hotline:
1-888-404-3922



Dekle Beach Launch
(29.8412, -83.6183)



Jug Island


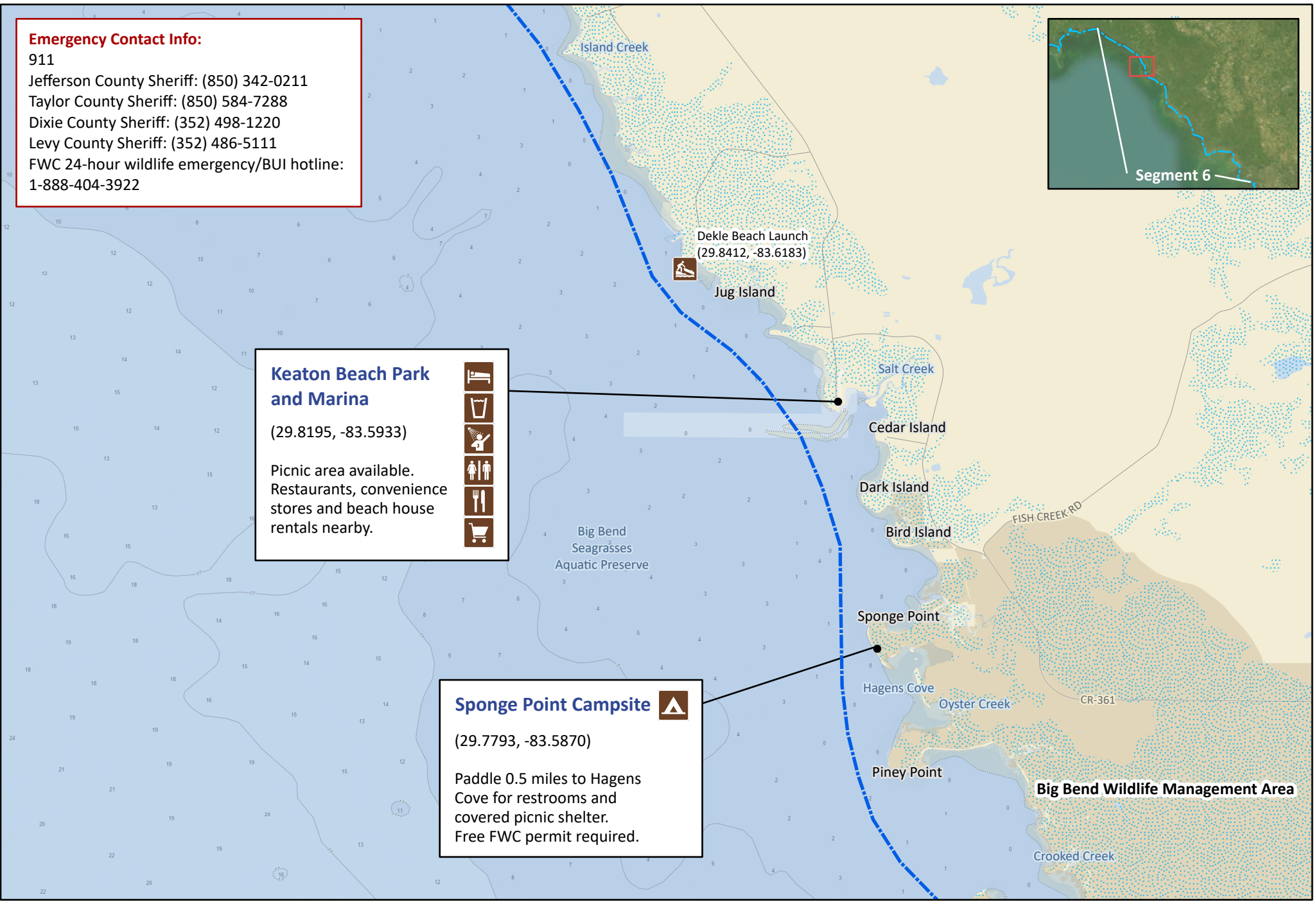
Keaton Beach Park and Marina
(29.8195, -83.5933)

Picnic area available.
Restaurants, convenience stores and beach house rentals nearby.

Sponge Point Campsite

(29.7793, -83.5870)

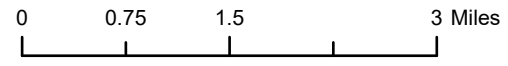
Paddle 0.5 miles to Hagens Cove for restrooms and covered picnic shelter.
Free FWC permit required.



Florida Circumnavigational Saltwater Paddling Trail
Segment 6: Big Bend (Map 3 of 10)

Begin: Econfina River State Park
End: Cross Florida Greenway Spoil Island Campsite

Distance: 136.5 miles
Duration: 14-15 days

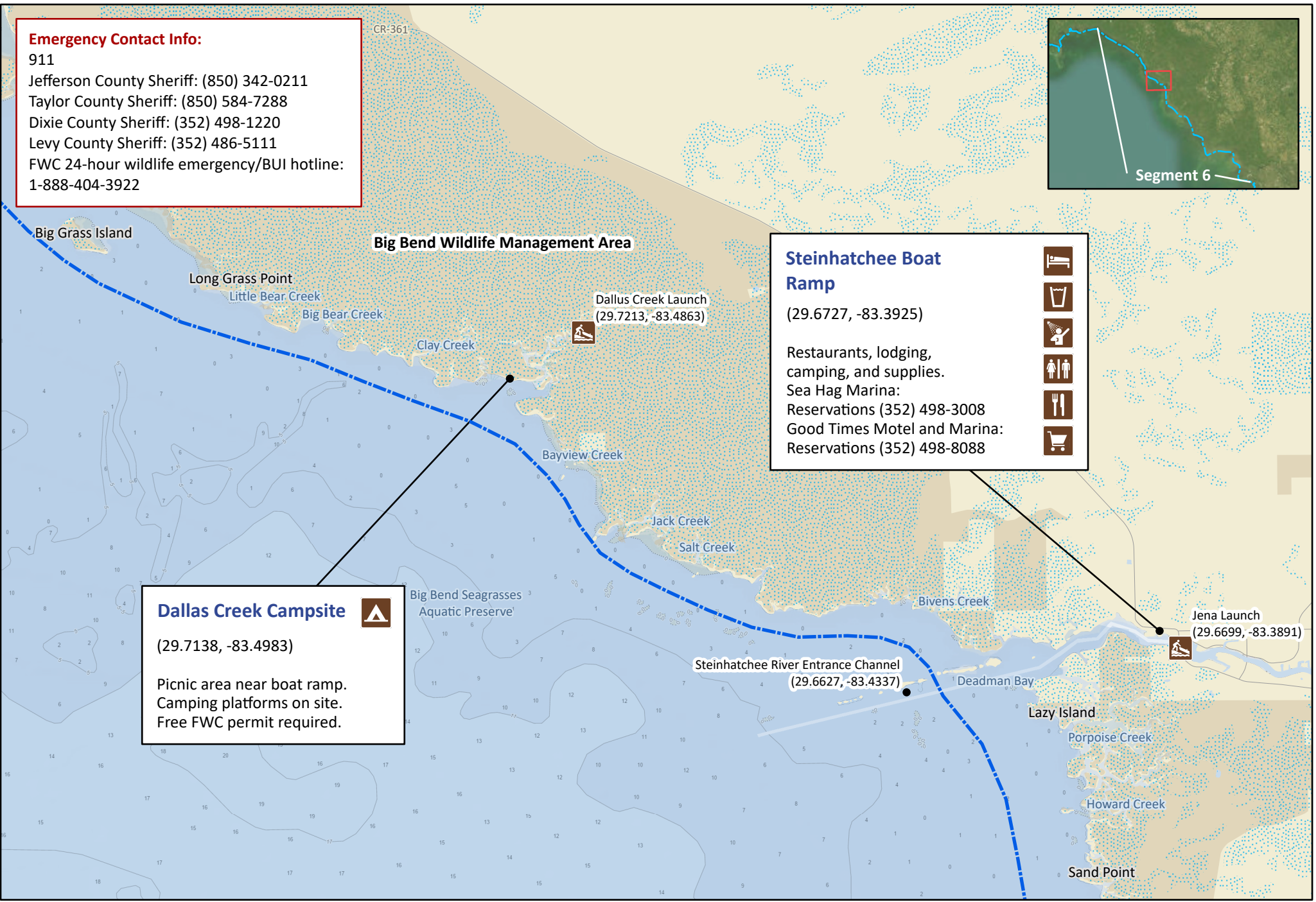
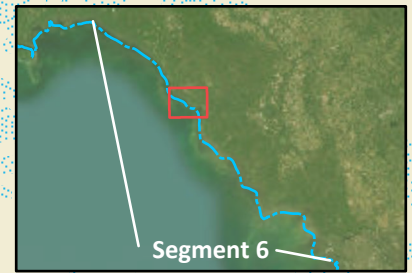


Disclaimer: This guide is intended as an aid to navigation only. A Global Positioning System (GPS) unit is required and persons are encouraged to supplement these maps with NOAA charts or other maps.
Updated: 12/2022



Emergency Contact Info:

911
Jefferson County Sheriff: (850) 342-0211
Taylor County Sheriff: (850) 584-7288
Dixie County Sheriff: (352) 498-1220
Levy County Sheriff: (352) 486-5111
FWC 24-hour wildlife emergency/BUI hotline:
1-888-404-3922



Steinhatchee Boat Ramp
(29.6727, -83.3925)

Restaurants, lodging, camping, and supplies.
Sea Hag Marina:
Reservations (352) 498-3008
Good Times Motel and Marina:
Reservations (352) 498-8088

-
-
-
-
-
-


Dallas Creek Campsite

(29.7138, -83.4983)

Picnic area near boat ramp.
Camping platforms on site.
Free FWC permit required.

Dallus Creek Launch
(29.7213, -83.4863)

Jena Launch
(29.6699, -83.3891)




Florida Circumnavigational Saltwater Paddling Trail

Segment 6: Big Bend (Map 4 of 10)

Begin: Econfina River State Park
End: Cross Florida Greenway Spoil Island Campsite

Distance: 136.5 miles
Duration: 14-15 days



Disclaimer: This guide is intended as an aid to navigation only. A Global Positioning System (GPS) unit is required and persons are encouraged to supplement these maps with NOAA charts or other maps.
Updated: 12/2022



Emergency Contact Info:

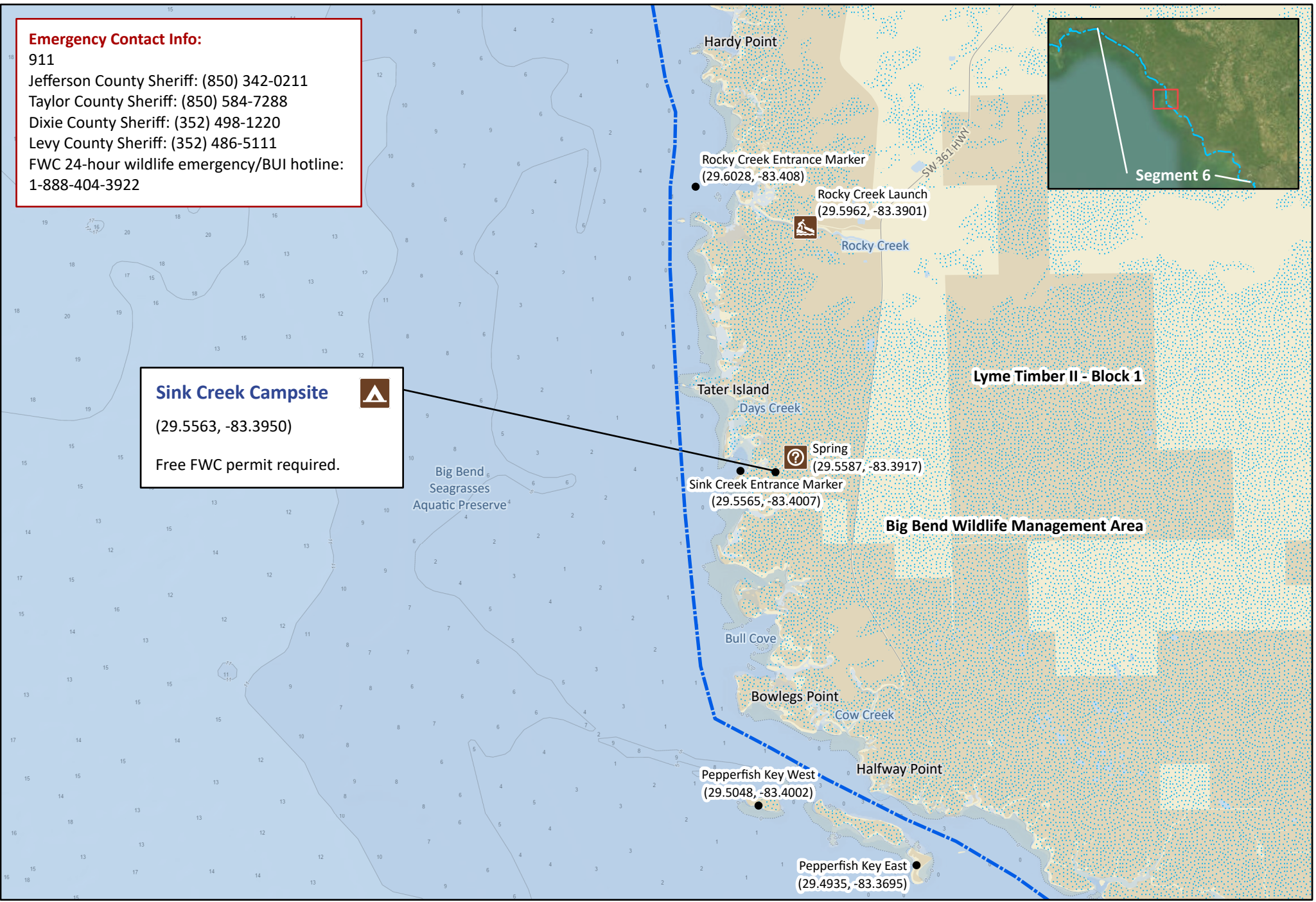
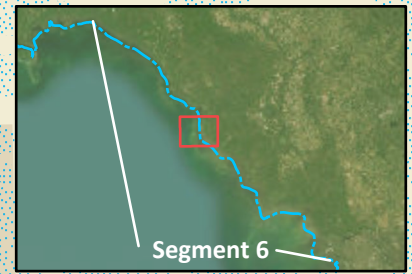
911
Jefferson County Sheriff: (850) 342-0211
Taylor County Sheriff: (850) 584-7288
Dixie County Sheriff: (352) 498-1220
Levy County Sheriff: (352) 486-5111
FWC 24-hour wildlife emergency/BUI hotline:
1-888-404-3922

Sink Creek Campsite



(29.5563, -83.3950)

Free FWC permit required.




Florida Circumnavigational Saltwater Paddling Trail

Segment 6: Big Bend (Map 5 of 10)

Begin: Econfina River State Park
End: Cross Florida Greenway Spoil Island Campsite

Distance: 136.5 miles
Duration: 14-15 days



Disclaimer: This guide is intended as an aid to navigation only. A Global Positioning System (GPS) unit is required and persons are encouraged to supplement these maps with NOAA charts or other maps.
Updated: 12/2022



Emergency Contact Info:

911
Jefferson County Sheriff: (850) 342-0211
Taylor County Sheriff: (850) 584-7288
Dixie County Sheriff: (352) 498-1220
Levy County Sheriff: (352) 486-5111
FWC 24-hour wildlife emergency/BUI hotline:
1-888-404-3922

Lyme Cross City Forest Company, LLC Conservation Easement

Big Bend Wildlife Management Area

California Creek Conservation Area

Forest Systems Conservation Easement

Lower Suwannee National Wildlife Refuge

Big Bend
Seagrasses
Aquatic Preserve

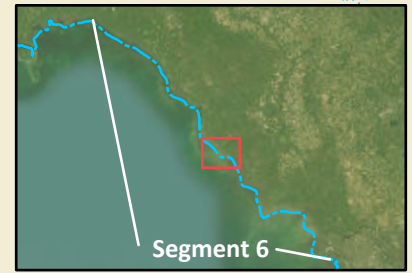
Amason Creek

Fishbone Beach

Horseshoe Cove

Shired Island Ramp
(29.3988, -83.2048)

Big Pine Island
Sanders Creek



Segment 6

Horseshoe Beach

(29.4400, -83.2933)

Replenish water supplies.
Convenience store and
restaurant nearby.



Butler Island Campsite

(29.4312, -83.2697)

Beware of poison ivy.
Free FWC permit required.



El Sea's Fish Camp

(29.4395, -83.2885)

Reservations
(352) 440-2601



**Shired Island County
Campground**

(29.3933, -83.2020)

Fee required and
non-potable water.




Florida Circumnavigational Saltwater Paddling Trail

Segment 6: Big Bend (Map 6 of 10)

Begin: Econfina River State Park
End: Cross Florida Greenway Spoil Island Campsite

Distance: 136.5 miles
Duration: 14-15 days



Disclaimer: This guide is intended as an aid to navigation only. A Global Positioning System (GPS) unit is required and persons are encouraged to supplement these maps with NOAA charts or other maps.
Updated: 12/2022



Emergency Contact Info:

911
Jefferson County Sheriff: (850) 342-0211
Taylor County Sheriff: (850) 584-7288
Dixie County Sheriff: (352) 498-1220
Levy County Sheriff: (352) 486-5111
FWC 24-hour wildlife emergency/BUI hotline:
1-888-404-3922


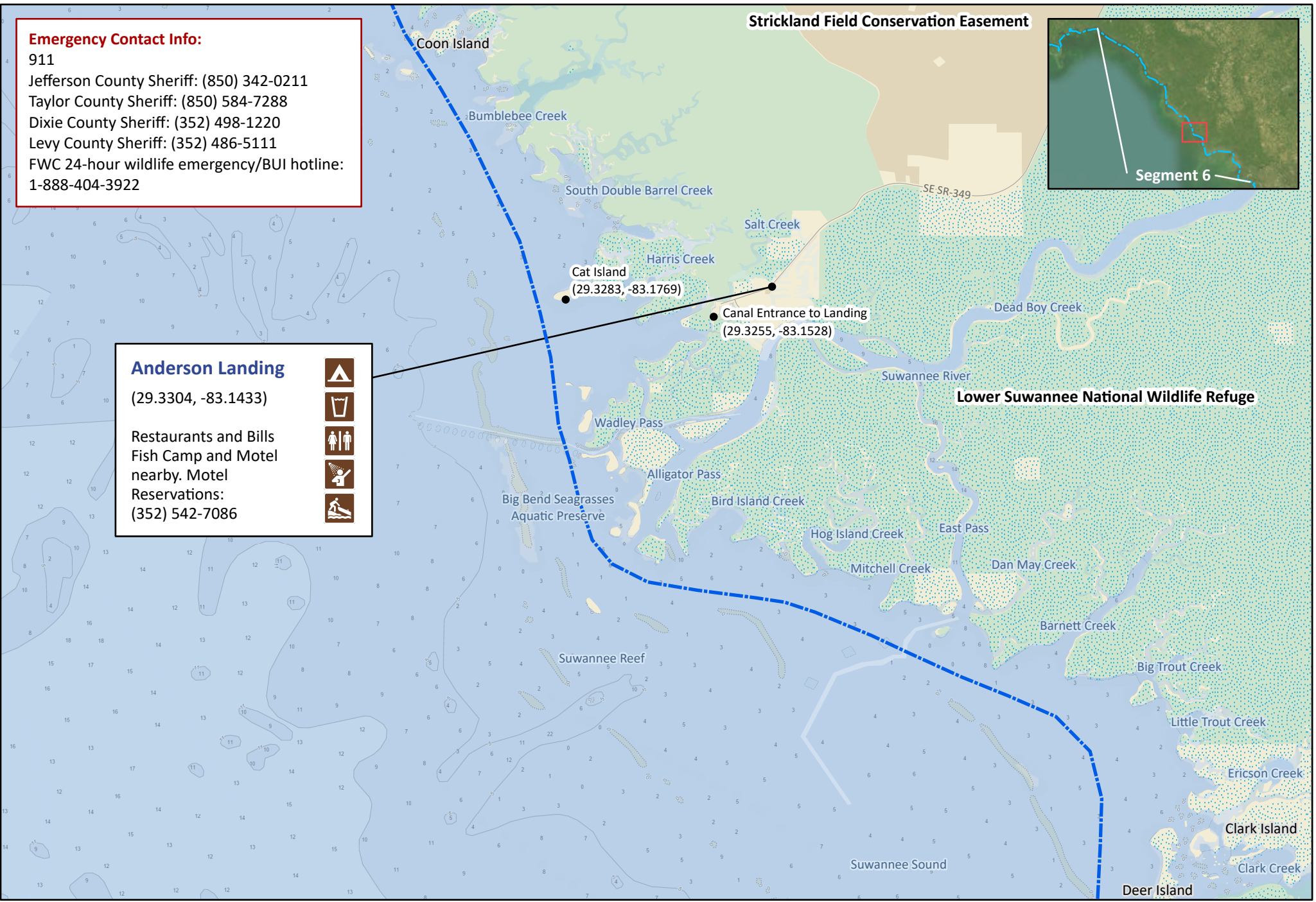
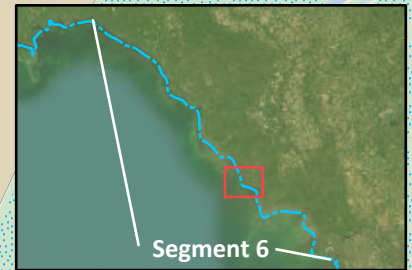
Anderson Landing

(29.3304, -83.1433)

Restaurants and Bills
Fish Camp and Motel
nearby. Motel
Reservations:
(352) 542-7086



Strickland Field Conservation Easement




Florida Circumnavigational Saltwater Paddling Trail

Segment 6: Big Bend (Map 7 of 10)

Begin: Econfina River State Park
End: Cross Florida Greenway Spoil Island Campsite

Distance: 136.5 miles
Duration: 14-15 days



Disclaimer: This guide is intended as an aid to navigation only. A Global Positioning System (GPS) unit is required and persons are encouraged to supplement these maps with NOAA charts or other maps.
Updated: 12/2022



Emergency Contact Info:

911
Jefferson County Sheriff: (850) 342-0211
Taylor County Sheriff: (850) 584-7288
Dixie County Sheriff: (352) 498-1220
Levy County Sheriff: (352) 486-5111
FWC 24-hour wildlife emergency/BUI hotline:
1-888-404-3922

Shell Mound Campground

(29.2101, -83.0632)



City Beach Park


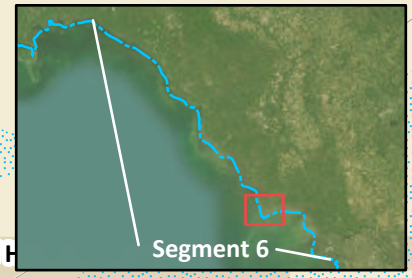
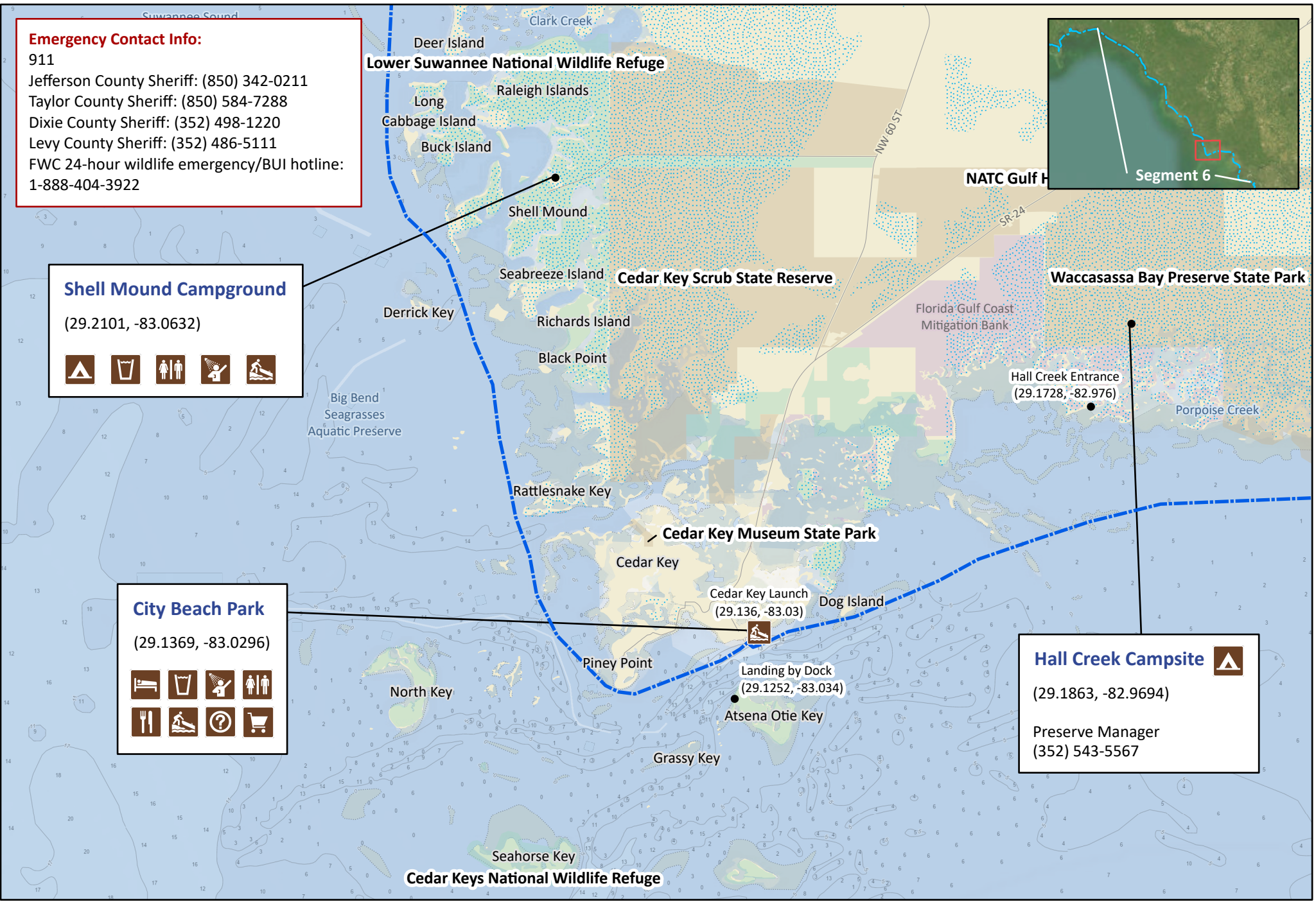
(29.1369, -83.0296)



Hall Creek Campsite

(29.1863, -82.9694)

Preserve Manager
(352) 543-5567




Florida Circumnavigational Saltwater Paddling Trail

Segment 6: Big Bend (Map 8 of 10)

Begin: Econfina River State Park
End: Cross Florida Greenway Spoil Island Campsite

Distance: 136.5 miles
Duration: 14-15 days



Disclaimer: This guide is intended as an aid to navigation only. A Global Positioning System (GPS) unit is required and persons are encouraged to supplement these maps with NOAA charts or other maps.
Updated: 12/2022



Emergency Contact Info:

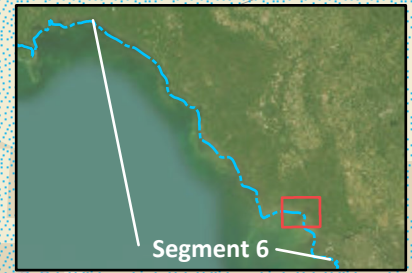
911
Jefferson County Sheriff: (850) 342-0211
Taylor County Sheriff: (850) 584-7288
Dixie County Sheriff: (352) 498-1220
Levy County Sheriff: (352) 486-5111
FWC 24-hour wildlife emergency/BUI hotline:
1-888-404-3922

NATC Gulf Hammock Conservation Easement

Waccasassa River Campsite

(29.1754, -82.7999)

Free and first-come,
first-serve.



Waccasassa Bay Preserve State Park

Kelly Creek Entrance
(29.1633, -82.8843)

Kelly Creek Campsite

(29.1759, -82.8836)

Preserve Manager
(352) 543-5567

Turtle Creek Campsite

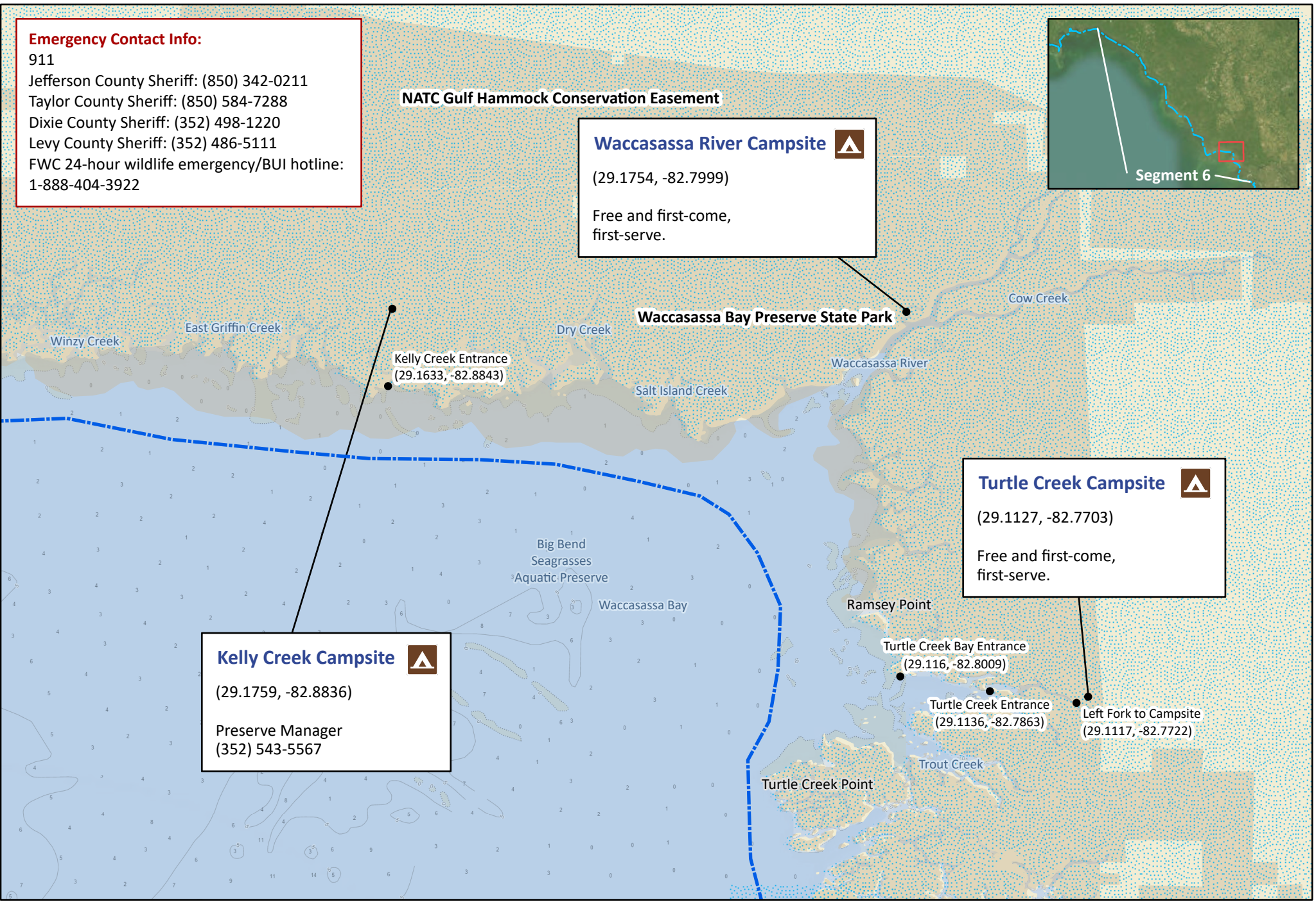
(29.1127, -82.7703)

Free and first-come,
first-serve.

Turtle Creek Bay Entrance
(29.116, -82.8009)

Turtle Creek Entrance
(29.1136, -82.7863)

Left Fork to Campsite
(29.1117, -82.7722)

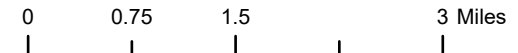


Florida Circumnavigational Saltwater Paddling Trail

Segment 6: Big Bend (Map 9 of 10)

Begin: Econfina River State Park
End: Cross Florida Greenway Spoil Island Campsite

Distance: 136.5 miles
Duration: 14-15 days

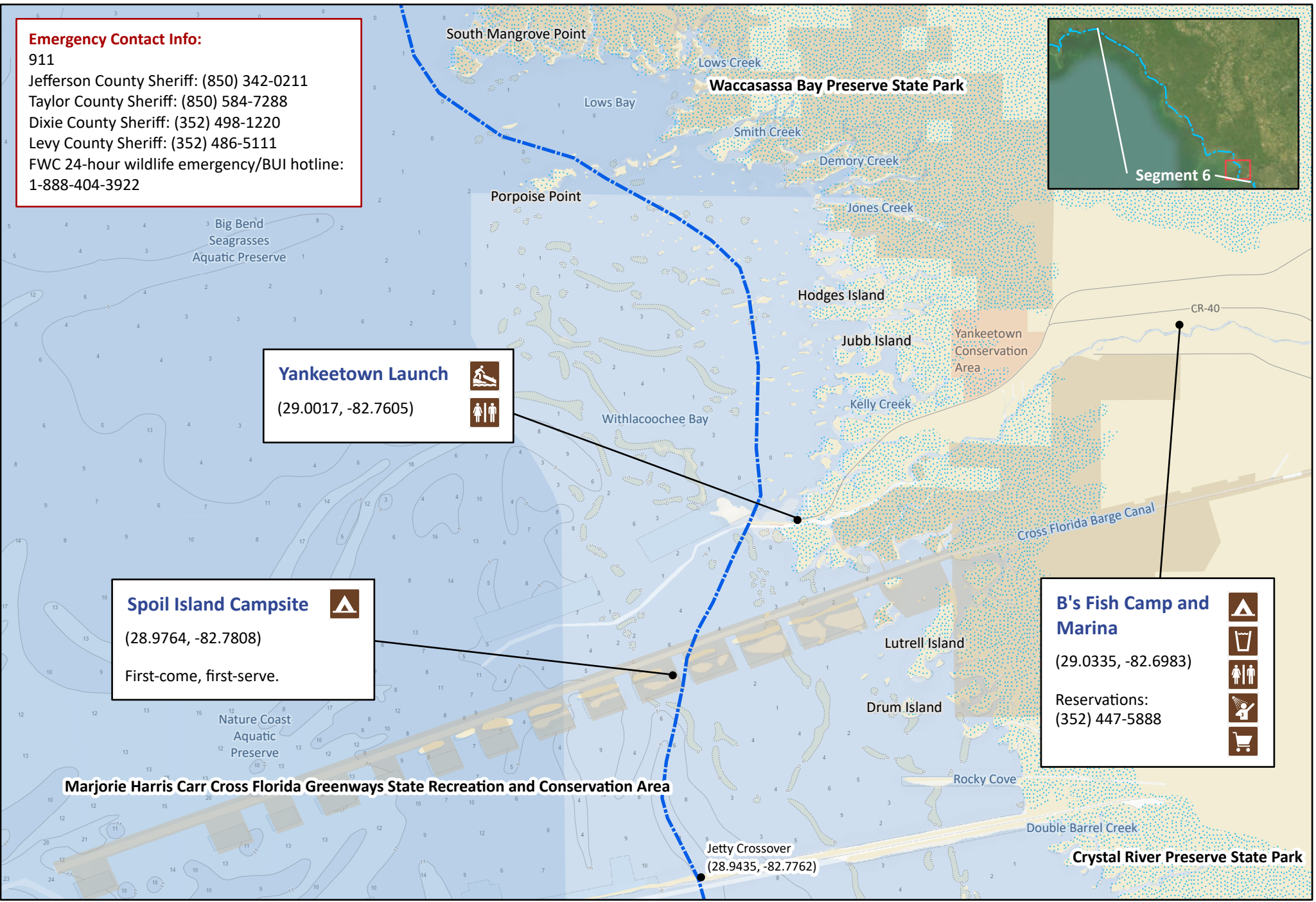
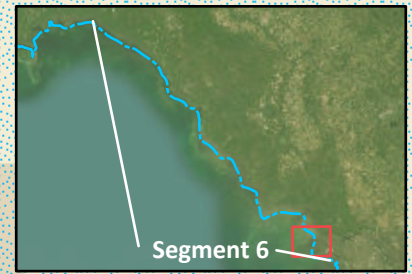


Disclaimer: This guide is intended as an aid to navigation only. A Global Positioning System (GPS) unit is required and persons are encouraged to supplement these maps with NOAA charts or other maps.
Updated: 12/2022



Emergency Contact Info:


911
Jefferson County Sheriff: (850) 342-0211
Taylor County Sheriff: (850) 584-7288
Dixie County Sheriff: (352) 498-1220
Levy County Sheriff: (352) 486-5111
FWC 24-hour wildlife emergency/BUI hotline:
1-888-404-3922



Yankeetown Launch
(29.0017, -82.7605)

Spoil Island Campsite
(28.9764, -82.7808)
First-come, first-serve.

B's Fish Camp and Marina
(29.0335, -82.6983)
Reservations:
(352) 447-5888

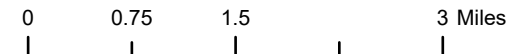


Florida Circumnavigational Saltwater Paddling Trail

Segment 6: Big Bend (Map 10 of 10)

Begin: Econfina River State Park
End: Cross Florida Greenway Spoil Island Campsite

Distance: 136.5 miles
Duration: 14-15 days



Disclaimer: This guide is intended as an aid to navigation only. A Global Positioning System (GPS) unit is required and persons are encouraged to supplement these maps with NOAA charts or other maps.
Updated: 12/2022

