

Emergency Contact Info:

911

Jefferson County Sheriff: (850) 342-0211

Taylor County Sheriff: (850) 584-7288

Dixie County Sheriff: (352) 498-1220

Levy County Sheriff: (352) 486-5111

FWC 24-hour wildlife emergency/BUI hotline:

1-888-404-3922

Aucilla Launch
(30.1165, -83.9797)

St. Marks National Wildlife Refuge

Big Bend Wildlife Management Area

Econfina Primitive Campsite

(30.0714, -83.8967)

Park (850) 922-6007

Econfina Launch

(30.0586, -83.9066)

Park (850) 922-6077



Econfina Conservation Area

Econfina River State Park

Econfina River Entrance
(30.0352, -83.93)

Hickory Mound Impoundment Picnic Area
(30.0222, -83.8808)

Smith McCullah Creek

Segment 6

Florida Circumnavigational Saltwater Paddling Trail

Segment 6: Big Bend (Map 1 of 10)

Begin: Econfina River State Park

End: Cross Florida Greenway Spoil Island Campsite

Distance: 136.5 miles

Duration: 14-15 days

0 0.75 1.5 3 Miles

Disclaimer: This guide is intended as an aid to navigation only. A Global Positioning System (GPS) unit is required and persons are encouraged to supplement these maps with NOAA charts or other maps.

Updated: 12/2022

N



Emergency Contact Info:

911

Jefferson County Sheriff: (850) 342-0211

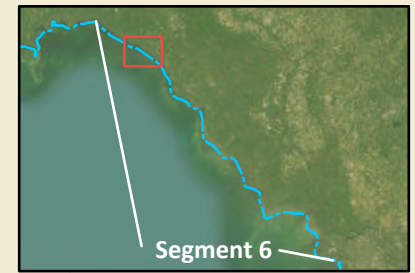
Taylor County Sheriff: (850) 584-7288

Dixie County Sheriff: (352) 498-1220

Levy County Sheriff: (352) 486-5111

FWC 24-hour wildlife emergency/BUI hotline:

1-888-404-3922



Rock Island Campsite



(29.9720, -83.8302)

Free FWC permit required.

Spring Warrior Campsite



(29.9190, -83.6642)

Fresh water and lodging
option at fish camp.
Free FWC permit required.



Florida Circumnavigational Saltwater Paddling Trail

Segment 6: Big Bend (Map 2 of 10)

Begin: Econfina River State Park

End: Cross Florida Greenway Spoil Island Campsite

Distance: 136.5 miles

Duration: 14-15 days

0 0.75 1.5 3 Miles

Disclaimer: This guide is intended as an aid to navigation only. A Global Positioning System (GPS) unit is required and persons are encouraged to supplement these maps with NOAA charts or other maps.

Updated: 12/2022

N



Emergency Contact Info:

911

Jefferson County Sheriff: (850) 342-0211

Taylor County Sheriff: (850) 584-7288

Dixie County Sheriff: (352) 498-1220

Levy County Sheriff: (352) 486-5111

FWC 24-hour wildlife emergency/BUI hotline:

1-888-404-3922

Keaton Beach Park and Marina

(29.8195, -83.5933)

Picnic area available.
Restaurants, convenience
stores and beach house
rentals nearby.



Sponge Point Campsite



(29.7793, -83.5870)

Paddle 0.5 miles to Hagens
Cove for restrooms and
covered picnic shelter.
Free FWC permit required.

Dekle Beach Launch
(29.8412, -83.6183)



Jug Island

Salt Creek

Cedar Island

Dark Island

Bird Island

Sponge Point

Hagens Cove

Oyster Creek

Piney Point

Big Bend Wildlife Management Area

Crooked Creek

Segment 6



Florida Circumnavigational Saltwater Paddling Trail

Segment 6: Big Bend (Map 3 of 10)

Begin: Econfinia River State Park

End: Cross Florida Greenway Spoil Island Campsite

Distance: 136.5 miles

Duration: 14-15 days

0 0.75 1.5 3 Miles

Disclaimer: This guide is intended as an aid to navigation only. A Global Positioning System (GPS) unit is required and persons are encouraged to supplement these maps with NOAA charts or other maps.

Updated: 12/2022



Emergency Contact Info:

911

Jefferson County Sheriff: (850) 342-0211

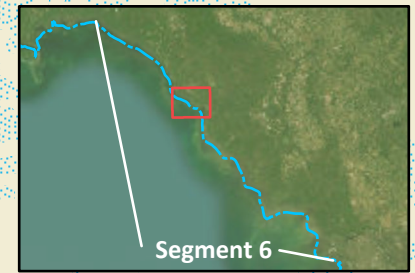
Taylor County Sheriff: (850) 584-7288

Dixie County Sheriff: (352) 498-1220

Levy County Sheriff: (352) 486-5111

FWC 24-hour wildlife emergency/BUI hotline:

1-888-404-3922



Segment 6

Big Grass Island

Big Bend Wildlife Management Area

Long Grass Point

Little Bear Creek

Big Bear Creek

Clay Creek

Dallus Creek Launch
(29.7213, -83.4863)



Bayview Creek

Jack Creek

Salt Creek

Bivens Creek

Dallas Creek Campsite



(29.7138, -83.4983)

Picnic area near boat ramp.
Camping platforms on site.
Free FWC permit required.

Steinhatchee Boat Ramp

(29.6727, -83.3925)

Restaurants, lodging,
camping, and supplies.

Sea Hag Marina:

Reservations (352) 498-3008

Good Times Motel and Marina:

Reservations (352) 498-8088



Jena Launch
(29.6699, -83.3891)



Steinhatchee River Entrance Channel
(29.6627, -83.4337)

Deadman Bay

Lazy Island

Porpoise Creek

Howard Creek

Sand Point

Florida Circumnavigational Saltwater Paddling Trail

Segment 6: Big Bend (Map 4 of 10)

Begin: Econfinia River State Park

End: Cross Florida Greenway Spoil Island Campsite

Distance: 136.5 miles

Duration: 14-15 days

0 0.75 1.5 3 Miles

Disclaimer: This guide is intended as an aid to navigation only. A Global Positioning System (GPS) unit is required and persons are encouraged to supplement these maps with NOAA charts or other maps.

Updated: 12/2022

N



Emergency Contact Info:

911

Jefferson County Sheriff: (850) 342-0211

Taylor County Sheriff: (850) 584-7288

Dixie County Sheriff: (352) 498-1220

Levy County Sheriff: (352) 486-5111

FWC 24-hour wildlife emergency/BUI hotline:

1-888-404-3922

Sink Creek Campsite



(29.5563, -83.3950)

Free FWC permit required.

Hardy Point

Rocky Creek Entrance Marker
(29.6028, -83.408)

Rocky Creek Launch
(29.5962, -83.3901)

Rocky Creek

Tater Island

Days Creek

Spring
(29.5587, -83.3917)

Sink Creek Entrance Marker
(29.5565, -83.4007)

Big Bend
Seagrasses
Aquatic Preserve

Big Bend Wildlife Management Area

Lyme Timber II - Block 1

Bull Cove

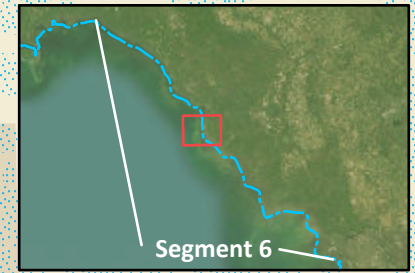
Bowlegs Point

Cow Creek

Pepperfish Key West
(29.5048, -83.4002)

Halfway Point

Pepperfish Key East
(29.4935, -83.3695)



Segment 6



Florida Circumnavigational Saltwater Paddling Trail

Segment 6: Big Bend (Map 5 of 10)

Begin: Econfinia River State Park

End: Cross Florida Greenway Spoil Island Campsite

Distance: 136.5 miles

Duration: 14-15 days

0 0.75 1.5 3 Miles

Disclaimer: This guide is intended as an aid to navigation only. A Global Positioning System (GPS) unit is required and persons are encouraged to supplement these maps with NOAA charts or other maps.

Updated: 12/2022



Emergency Contact Info:

911

Jefferson County Sheriff: (850) 342-0211

Taylor County Sheriff: (850) 584-7288

Dixie County Sheriff: (352) 498-1220

Levy County Sheriff: (352) 486-5111

FWC 24-hour wildlife emergency/BUI hotline:

1-888-404-3922

Lyme Cross City Forest Company, LLC Conservation Easement

Big Bend Wildlife Management Area

California Creek Conservation Area

Forest Systems Conservation Easement

Lower Suwannee National Wildlife Refuge

Horseshoe Beach

(29.4400, -83.2933)

Replenish water supplies.
Convenience store and
restaurant nearby.



El Sea's Fish Camp

(29.4395, -83.2885)

Reservations
(352) 440-2601



Shired Island County Campground

(29.3933, -83.2020)

Fee required and
non-potable water.



Butler Island Campsite

(29.4312, -83.2697)

Beware of poison ivy.
Free FWC permit required.



Segment 6

Amazon Creek

Fishbone Beach

Shired Island Ramp
(29.3988, -83.2048)

Big Pine Island

Sanders Creek

Florida Circumnavigational Saltwater Paddling Trail

Segment 6: Big Bend (Map 6 of 10)

Begin: Econfinia River State Park

End: Cross Florida Greenway Spoil Island Campsite

Distance: 136.5 miles

Duration: 14-15 days

0 0.75 1.5 3 Miles

Disclaimer: This guide is intended as an aid to navigation only. A Global Positioning System (GPS) unit is required and persons are encouraged to supplement these maps with NOAA charts or other maps.

Updated: 12/2022



Emergency Contact Info:

911

Jefferson County Sheriff: (850) 342-0211

Taylor County Sheriff: (850) 584-7288

Dixie County Sheriff: (352) 498-1220

Levy County Sheriff: (352) 486-5111

FWC 24-hour wildlife emergency/BUI hotline:

1-888-404-3922

Anderson Landing

(29.3304, -83.1433)

Restaurants and Bills

Fish Camp and Motel

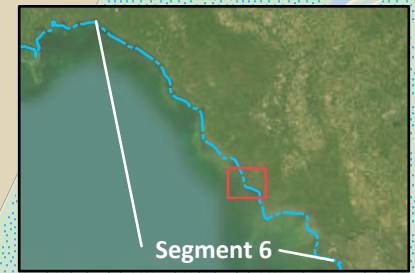
nearby. Motel

Reservations:

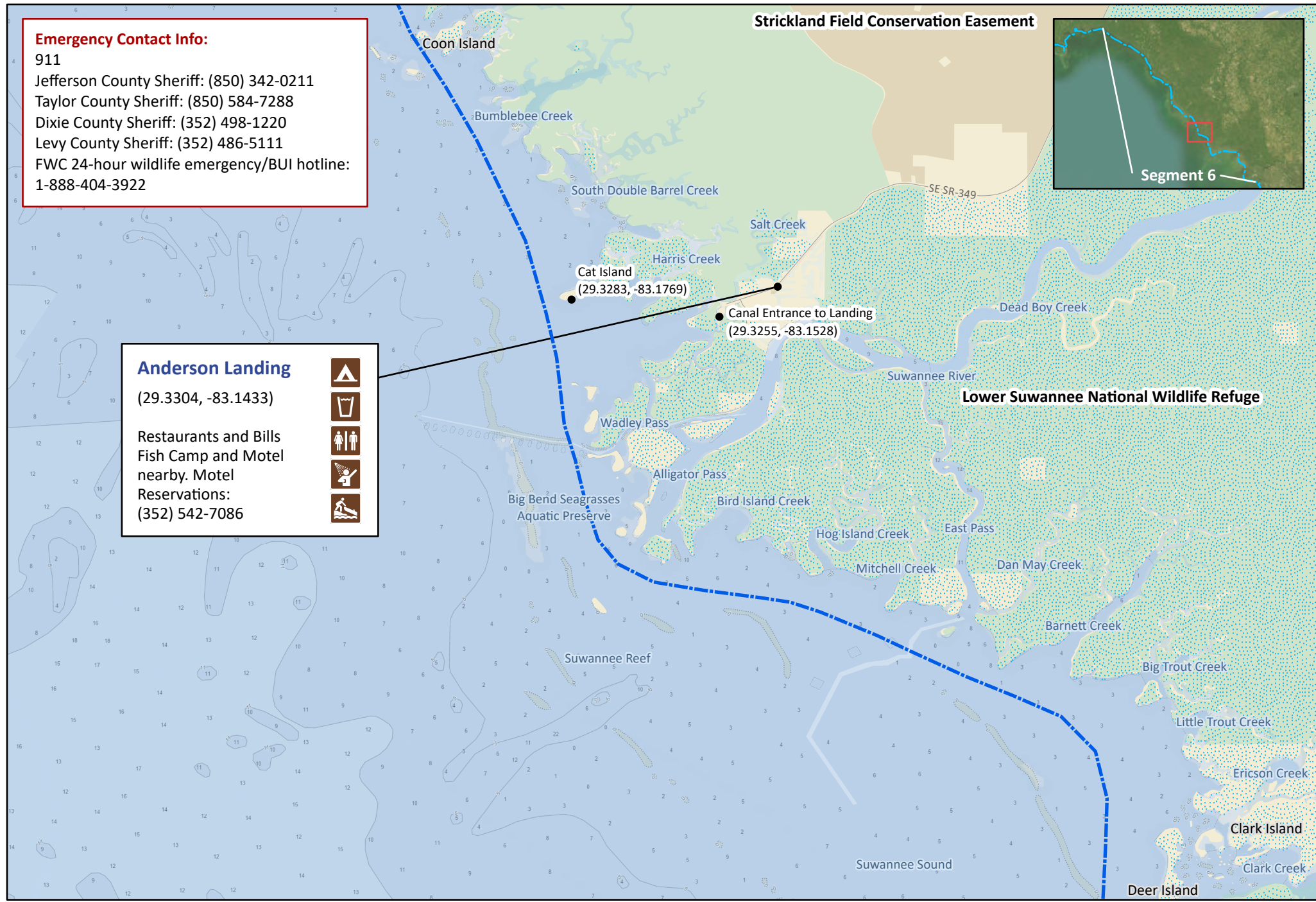
(352) 542-7086



Strickland Field Conservation Easement



Segment 6



Florida Circumnavigational Saltwater Paddling Trail

Segment 6: Big Bend (Map 7 of 10)

Begin: Econfinia River State Park

End: Cross Florida Greenway Spoil Island Campsite

Distance: 136.5 miles

Duration: 14-15 days

0 0.75 1.5 3 Miles

Disclaimer: This guide is intended as an aid to navigation only. A Global Positioning System (GPS) unit is required and persons are encouraged to supplement these maps with NOAA charts or other maps.

Updated: 12/2022

N



Emergency Contact Info:

911

Jefferson County Sheriff: (850) 342-0211

Taylor County Sheriff: (850) 584-7288

Dixie County Sheriff: (352) 498-1220

Levy County Sheriff: (352) 486-5111

FWC 24-hour wildlife emergency/BUI hotline:

1-888-404-3922

Shell Mound Campground

(29.2101, -83.0632)



City Beach Park

(29.1369, -83.0296)



Hall Creek Campsite



(29.1863, -82.9694)

Preserve Manager
(352) 543-5567

Florida Circumnavigational Saltwater Paddling Trail

Segment 6: Big Bend (Map 8 of 10)

Begin: Econfina River State Park

End: Cross Florida Greenway Spoil Island Campsite

Distance: 136.5 miles

Duration: 14-15 days

0 0.75 1.5 3 Miles

Disclaimer: This guide is intended as an aid to navigation only. A Global Positioning System (GPS) unit is required and persons are encouraged to supplement these maps with NOAA charts or other maps.

Updated: 12/2022

N



Emergency Contact Info:

911

Jefferson County Sheriff: (850) 342-0211

Taylor County Sheriff: (850) 584-7288

Dixie County Sheriff: (352) 498-1220

Levy County Sheriff: (352) 486-5111

FWC 24-hour wildlife emergency/BUI hotline:

1-888-404-3922

NATC Gulf Hammock Conservation Easement

Waccasassa River Campsite



(29.1754, -82.7999)

Free and first-come,
first-serve.

Waccasassa Bay Preserve State Park

Kelly Creek Entrance
(29.1633, -82.8843)

Kelly Creek Campsite



(29.1759, -82.8836)

Preserve Manager
(352) 543-5567

Turtle Creek Campsite



(29.1127, -82.7703)

Free and first-come,
first-serve.

Ramsey Point

Turtle Creek Bay Entrance
(29.116, -82.8009)

Turtle Creek Entrance
(29.1136, -82.7863)

Left Fork to Campsite
(29.1117, -82.7722)

Turtle Creek Point

Trout Creek

Waccasassa Bay

Big Bend
Seagrasses
Aquatic Preserve

Salt Island Creek

Dry Creek

East Griffin Creek

Winzy Creek

Cow Creek

Segment 6

Florida Circumnavigational Saltwater Paddling Trail

Segment 6: Big Bend (Map 9 of 10)

Begin: Econfinia River State Park

End: Cross Florida Greenway Spoil Island Campsite

Distance: 136.5 miles

Duration: 14-15 days

0 0.75 1.5 3 Miles

Disclaimer: This guide is intended as an aid to navigation only. A Global Positioning System (GPS) unit is required and persons are encouraged to supplement these maps with NOAA charts or other maps.

Updated: 12/2022

N



Emergency Contact Info:

911

Jefferson County Sheriff: (850) 342-0211

Taylor County Sheriff: (850) 584-7288

Dixie County Sheriff: (352) 498-1220

Levy County Sheriff: (352) 486-5111

FWC 24-hour wildlife emergency/BUI hotline:

1-888-404-3922

Big Bend
Seagrasses
Aquatic Preserve

Yankeetown Launch

(29.0017, -82.7605)



Spoil Island Campsite

(28.9764, -82.7808)

First-come, first-serve.



Marjorie Harris Carr Cross Florida Greenways State Recreation and Conservation Area

Jetty Crossover
(28.9435, -82.7762)

Waccasassa Bay Preserve State Park

South Mangrove Point

Lows Creek

Lows Bay

Smith Creek

Demory Creek

Jones Creek

Hodges Island

Jubb Island

Kelly Creek

Withlacoochee Bay

Yankeetown
Conservation
Area

CR-40

Cross Florida Barge Canal

Lutrell Island

Drum Island

Rocky Cove

Double Barrel Creek

Crystal River Preserve State Park

Segment 6



Florida Circumnavigational Saltwater Paddling Trail

Segment 6: Big Bend (Map 10 of 10)

Begin: Econfinia River State Park

End: Cross Florida Greenway Spoil Island Campsite

Distance: 136.5 miles

Duration: 14-15 days

0 0.75 1.5 3 Miles

Disclaimer: This guide is intended as an aid to navigation only. A Global Positioning System (GPS) unit is required and persons are encouraged to supplement these maps with NOAA charts or other maps.

Updated: 12/2022

N

