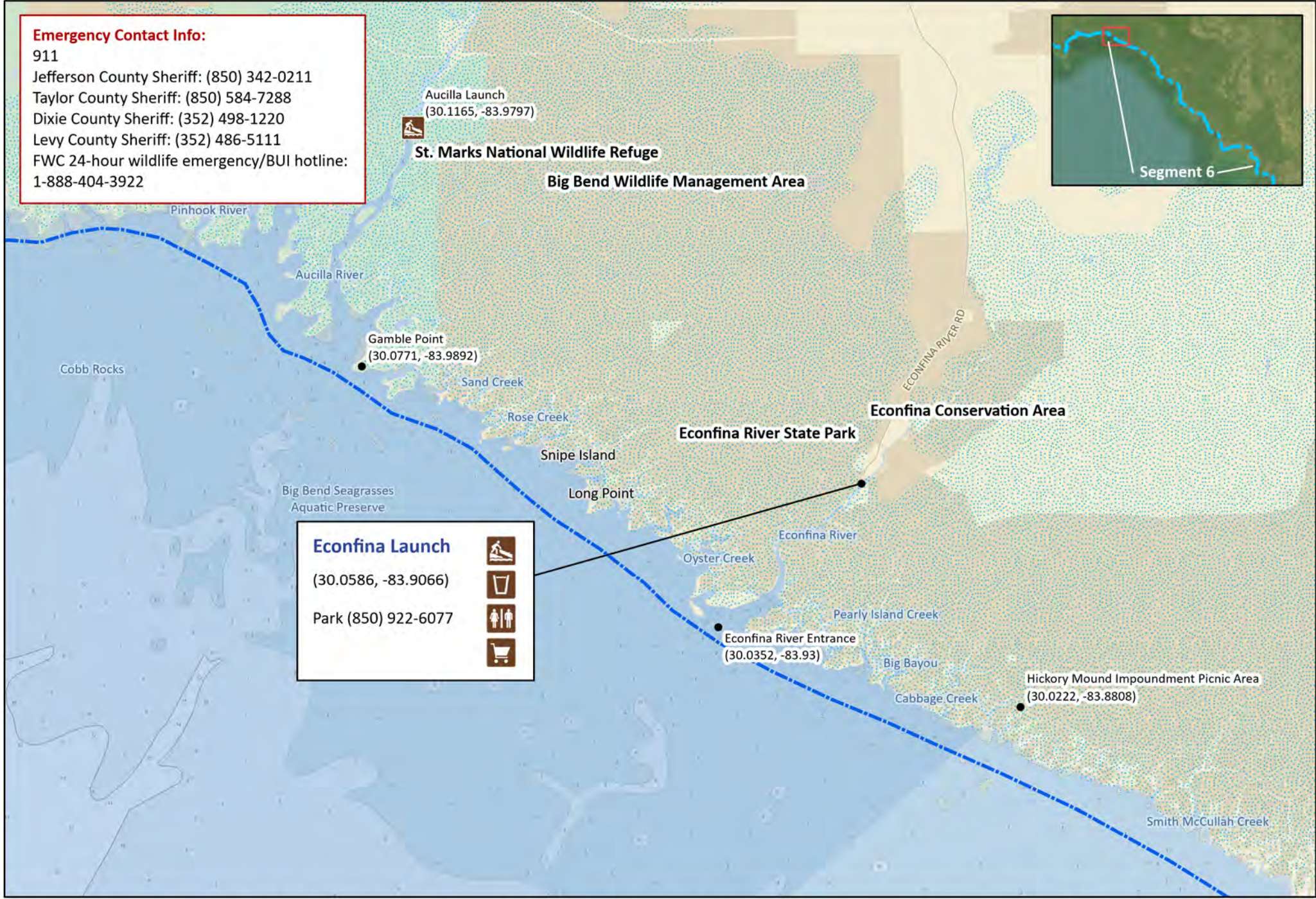
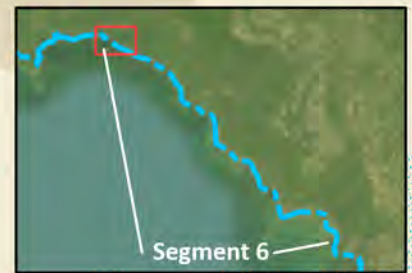


Emergency Contact Info:

911
Jefferson County Sheriff: (850) 342-0211
Taylor County Sheriff: (850) 584-7288
Dixie County Sheriff: (352) 498-1220
Levy County Sheriff: (352) 486-5111
FWC 24-hour wildlife emergency/BUI hotline:
1-888-404-3922



Aucilla Launch
(30.1165, -83.9797)

St. Marks National Wildlife Refuge
Big Bend Wildlife Management Area

Gamble Point
(30.0771, -83.9892)

Econfina Launch
(30.0586, -83.9066)
Park (850) 922-6077

Econfina River Entrance
(30.0352, -83.93)


Hickory Mound Impoundment Picnic Area
(30.0222, -83.8808)



Florida Circumnavigational Saltwater Paddling Trail
Segment 6: Big Bend (Map 1 of 10)

Begin: Econfina River State Park
End: Cross Florida Greenway Spoil Island Campsite

Distance: 136.5 miles
Duration: 14-15 days

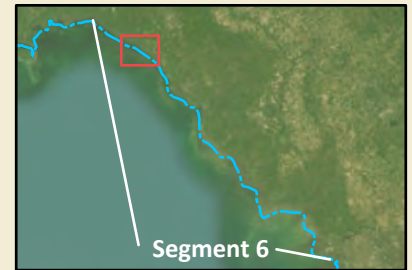


Disclaimer: This guide is intended as an aid to navigation only. A Global Positioning System (GPS) unit is required and persons are encouraged to supplement these maps with NOAA charts or other maps.
Updated: 12/13/2023



Emergency Contact Info:

911
Jefferson County Sheriff: (850) 342-0211
Taylor County Sheriff: (850) 584-7288
Dixie County Sheriff: (352) 498-1220
Levy County Sheriff: (352) 486-5111
FWC 24-hour wildlife emergency/BUI hotline:
1-888-404-3922



Rock Island Campsite



(29.9720, -83.8302)
Free FWC permit required.

Spring Warrior Campsite



(29.9190, -83.6642)
Fresh water and lodging
option at fish camp.
Free FWC permit required.

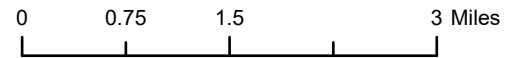


Florida Circumnavigational Saltwater Paddling Trail

Segment 6: Big Bend (Map 2 of 10)

Begin: Econfina River State Park
End: Cross Florida Greenway Spoil Island Campsite

Distance: 136.5 miles
Duration: 14-15 days

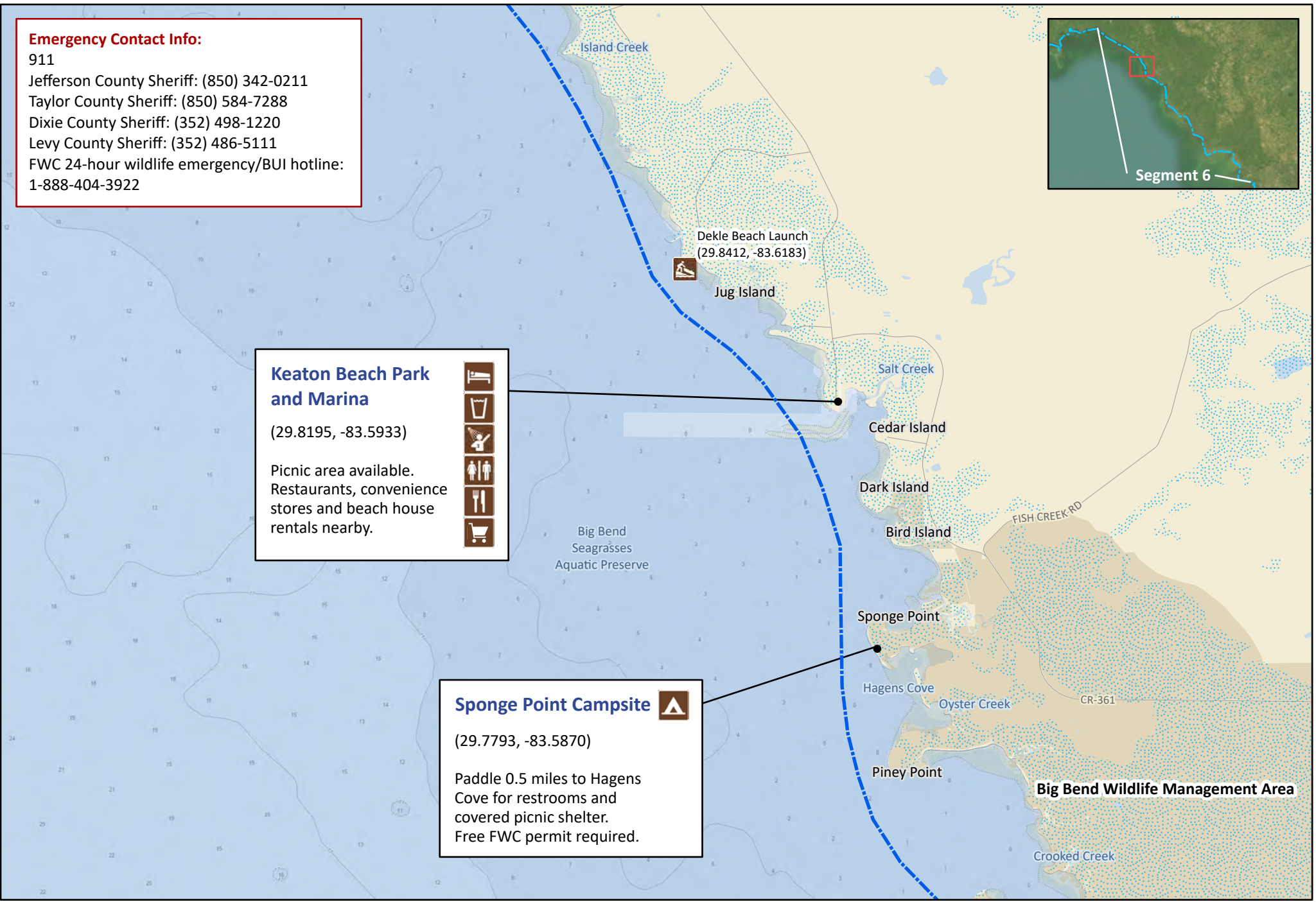
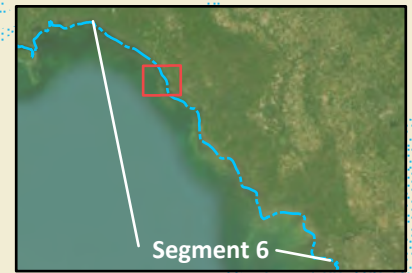


Disclaimer: This guide is intended as an aid to navigation only. A Global Positioning System (GPS) unit is required and persons are encouraged to supplement these maps with NOAA charts or other maps.
Updated: 12/2022



Emergency Contact Info:

911
Jefferson County Sheriff: (850) 342-0211
Taylor County Sheriff: (850) 584-7288
Dixie County Sheriff: (352) 498-1220
Levy County Sheriff: (352) 486-5111
FWC 24-hour wildlife emergency/BUI hotline:
1-888-404-3922



Keaton Beach Park and Marina
(29.8195, -83.5933)

Picnic area available.
Restaurants, convenience stores and beach house rentals nearby.

-
-
-
-
-
-

Sponge Point Campsite

(29.7793, -83.5870)

Paddle 0.5 miles to Hagens Cove for restrooms and covered picnic shelter.
Free FWC permit required.




Florida Circumnavigational Saltwater Paddling Trail

Segment 6: Big Bend (Map 3 of 10)

Begin: Econfina River State Park
End: Cross Florida Greenway Spoil Island Campsite

Distance: 136.5 miles
Duration: 14-15 days

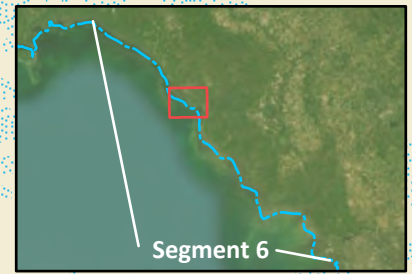


Disclaimer: This guide is intended as an aid to navigation only. A Global Positioning System (GPS) unit is required and persons are encouraged to supplement these maps with NOAA charts or other maps.
Updated: 12/2022



Emergency Contact Info:

911
Jefferson County Sheriff: (850) 342-0211
Taylor County Sheriff: (850) 584-7288
Dixie County Sheriff: (352) 498-1220
Levy County Sheriff: (352) 486-5111
FWC 24-hour wildlife emergency/BUI hotline:
1-888-404-3922



Big Bend Wildlife Management Area

Steinhatchee Boat Ramp

(29.6727, -83.3925)

Restaurants, lodging, camping, and supplies.
Sea Hag Marina:
Reservations (352) 498-3008
Good Times Motel and Marina:
Reservations (352) 498-8088



Dallas Creek Campsite

(29.7138, -83.4983)

Picnic area near boat ramp.
Camping platforms on site.
Free FWC permit required.



Steinhatchee River Entrance Channel
(29.6627, -83.4337)

Jena Launch
(29.6699, -83.3891)




Florida Circumnavigational Saltwater Paddling Trail

Segment 6: Big Bend (Map 4 of 10)

Begin: Econfina River State Park
End: Cross Florida Greenway Spoil Island Campsite

Distance: 136.5 miles
Duration: 14-15 days



Disclaimer: This guide is intended as an aid to navigation only. A Global Positioning System (GPS) unit is required and persons are encouraged to supplement these maps with NOAA charts or other maps.
Updated: 12/2022



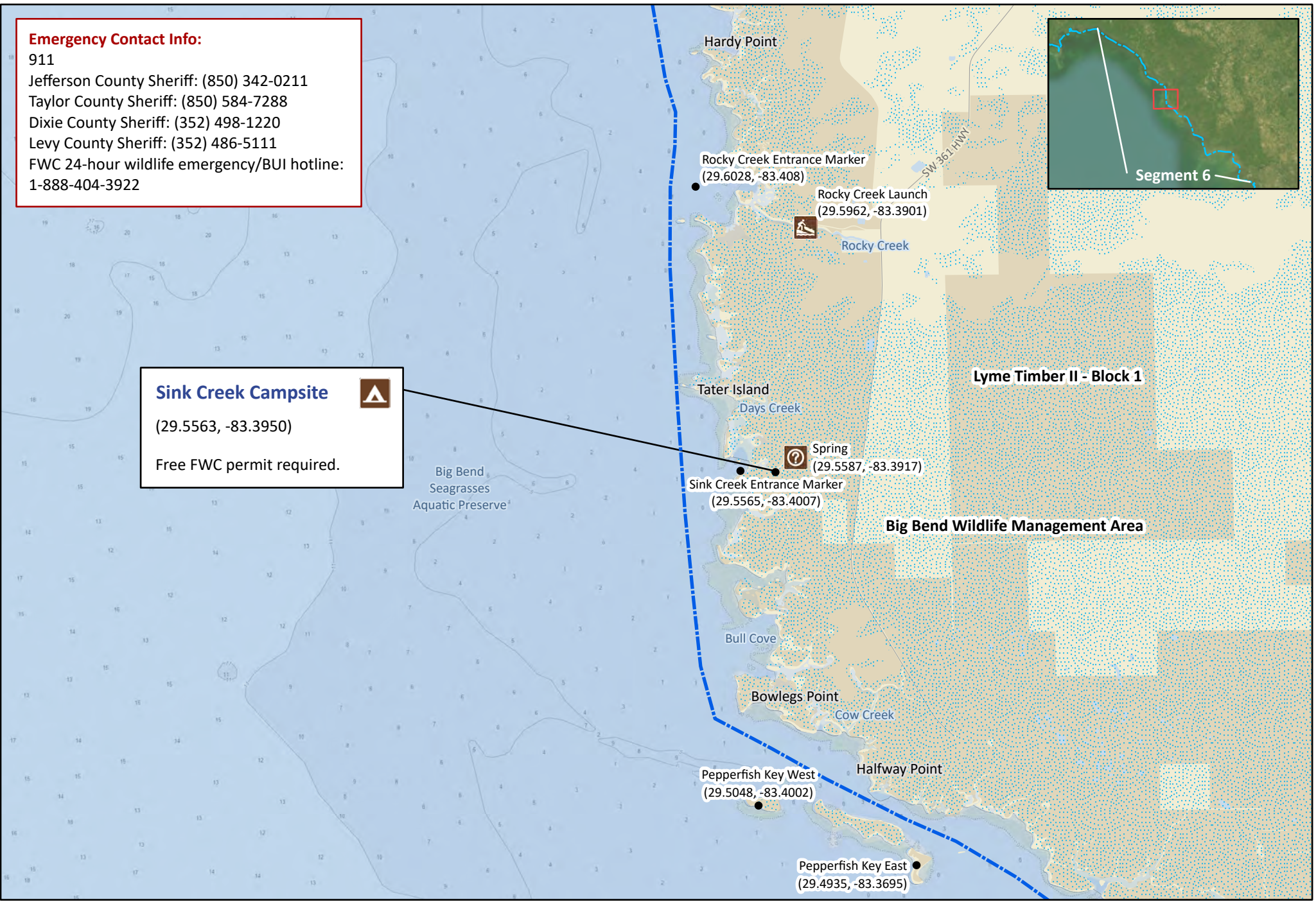
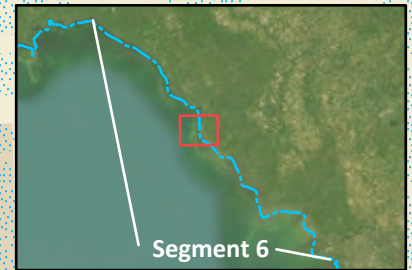
Emergency Contact Info:

911
Jefferson County Sheriff: (850) 342-0211
Taylor County Sheriff: (850) 584-7288
Dixie County Sheriff: (352) 498-1220
Levy County Sheriff: (352) 486-5111
FWC 24-hour wildlife emergency/BUI hotline:
1-888-404-3922

Sink Creek Campsite

(29.5563, -83.3950)

Free FWC permit required.




Florida Circumnavigational Saltwater Paddling Trail

Segment 6: Big Bend (Map 5 of 10)

Begin: Econfina River State Park
End: Cross Florida Greenway Spoil Island Campsite

Distance: 136.5 miles
Duration: 14-15 days

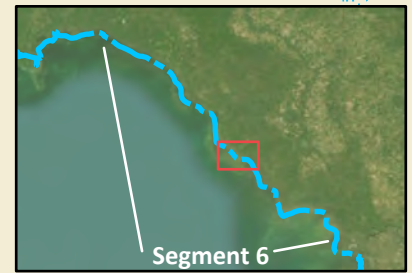


Disclaimer: This guide is intended as an aid to navigation only. A Global Positioning System (GPS) unit is required and persons are encouraged to supplement these maps with NOAA charts or other maps.
Updated: 12/2022



Emergency Contact Info:

911
Jefferson County Sheriff: (850) 342-0211
Taylor County Sheriff: (850) 584-7288
Dixie County Sheriff: (352) 498-1220
Levy County Sheriff: (352) 486-5111
FWC 24-hour wildlife emergency/BUI hotline:
1-888-404-3922



Lyme Cross City Forest Company, LLC Conservation Easement

Big Bend Wildlife Management Area

California Creek Conservation Area

Lower Suwannee National Wildlife Refuge
Forest Systems Conservation Easement

MAIN ST

Segment 6

Butler Island Campsite

(29.4312, -83.2697)

Beware of poison ivy.
Free FWC permit required.

Horseshoe Beach

(29.4400, -83.2933)

Replenish water supplies.
Convenience store and
restaurant nearby.



Big Bend
Seagrasses
Aquatic Preserve

Horseshoe Cove

Amason Creek

Fishbone Beach

Shired Island Ramp
(29.3988, -83.2048)

Big Pine Island
Sanders Creek

**Shired Island County
Campground**

(29.3933, -83.2020)

Fee required and
non-potable water.




Florida Circumnavigational Saltwater Paddling Trail

Segment 6: Big Bend (Map 6 of 10)

Begin: Econfina River State Park
End: Cross Florida Greenway Spoil Island Campsite

Distance: 136.5 miles
Duration: 14-15 days



Disclaimer: This guide is intended as an aid to navigation only. A Global Positioning System (GPS) unit is required and persons are encouraged to supplement these maps with NOAA charts or other maps.
Updated: 7/18/2024



Emergency Contact Info:

911
Jefferson County Sheriff: (850) 342-0211
Taylor County Sheriff: (850) 584-7288
Dixie County Sheriff: (352) 498-1220
Levy County Sheriff: (352) 486-5111
FWC 24-hour wildlife emergency/BUI hotline:
1-888-404-3922

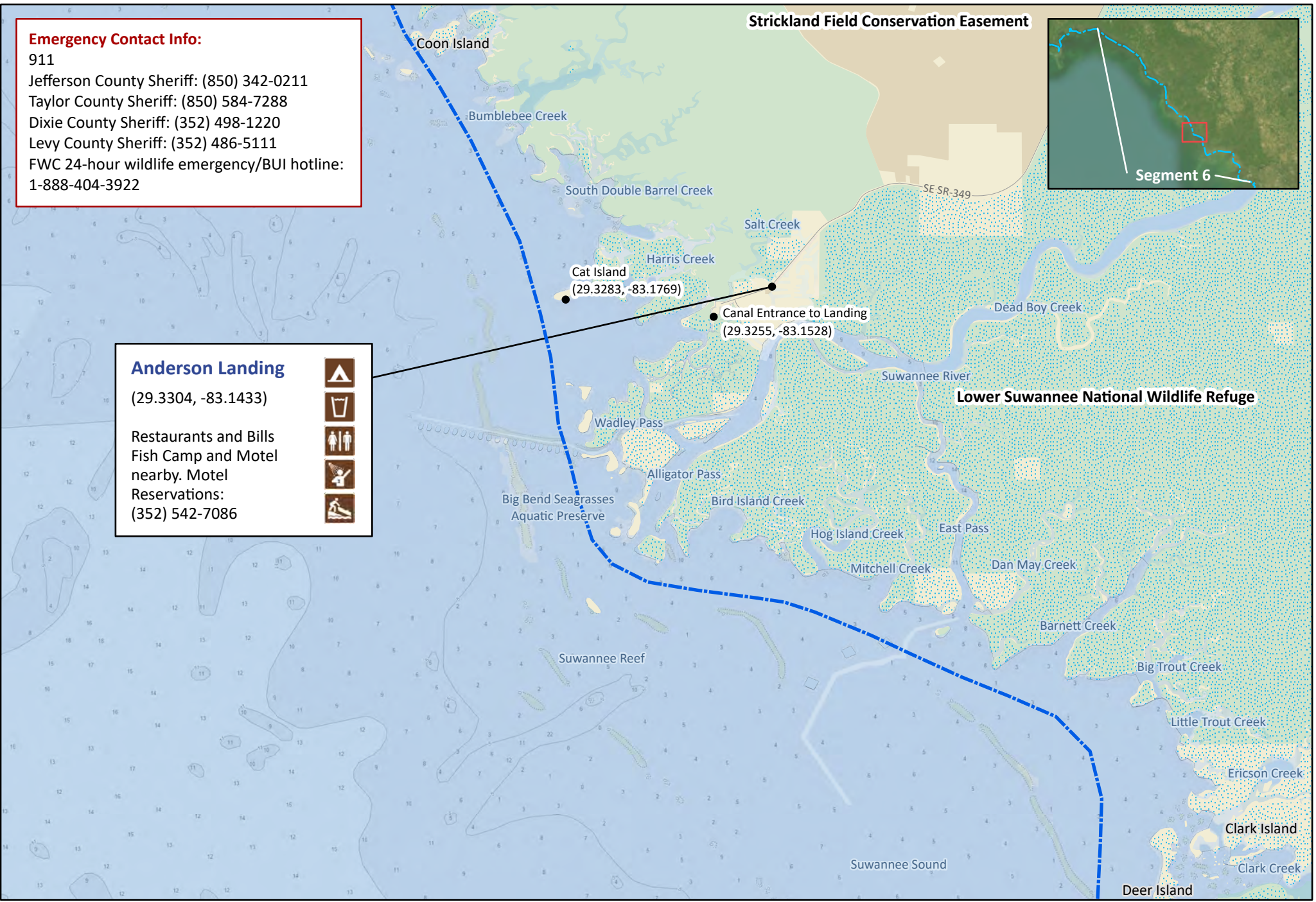
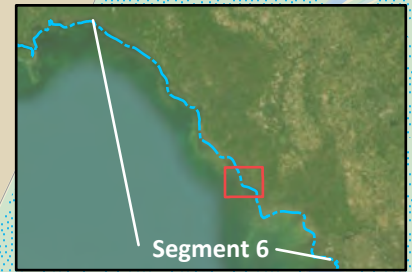
Anderson Landing

(29.3304, -83.1433)

Restaurants and Bills
Fish Camp and Motel
nearby. Motel
Reservations:
(352) 542-7086



Strickland Field Conservation Easement




Florida Circumnavigational Saltwater Paddling Trail

Segment 6: Big Bend (Map 7 of 10)

Begin: Econfina River State Park
End: Cross Florida Greenway Spoil Island Campsite

Distance: 136.5 miles
Duration: 14-15 days



Disclaimer: This guide is intended as an aid to navigation only. A Global Positioning System (GPS) unit is required and persons are encouraged to supplement these maps with NOAA charts or other maps.
Updated: 12/2022



Emergency Contact Info:

911
Jefferson County Sheriff: (850) 342-0211
Taylor County Sheriff: (850) 584-7288
Dixie County Sheriff: (352) 498-1220
Levy County Sheriff: (352) 486-5111
FWC 24-hour wildlife emergency/BUI hotline:
1-888-404-3922

Shell Mound Campground

(29.2101, -83.0632)



City Beach Park

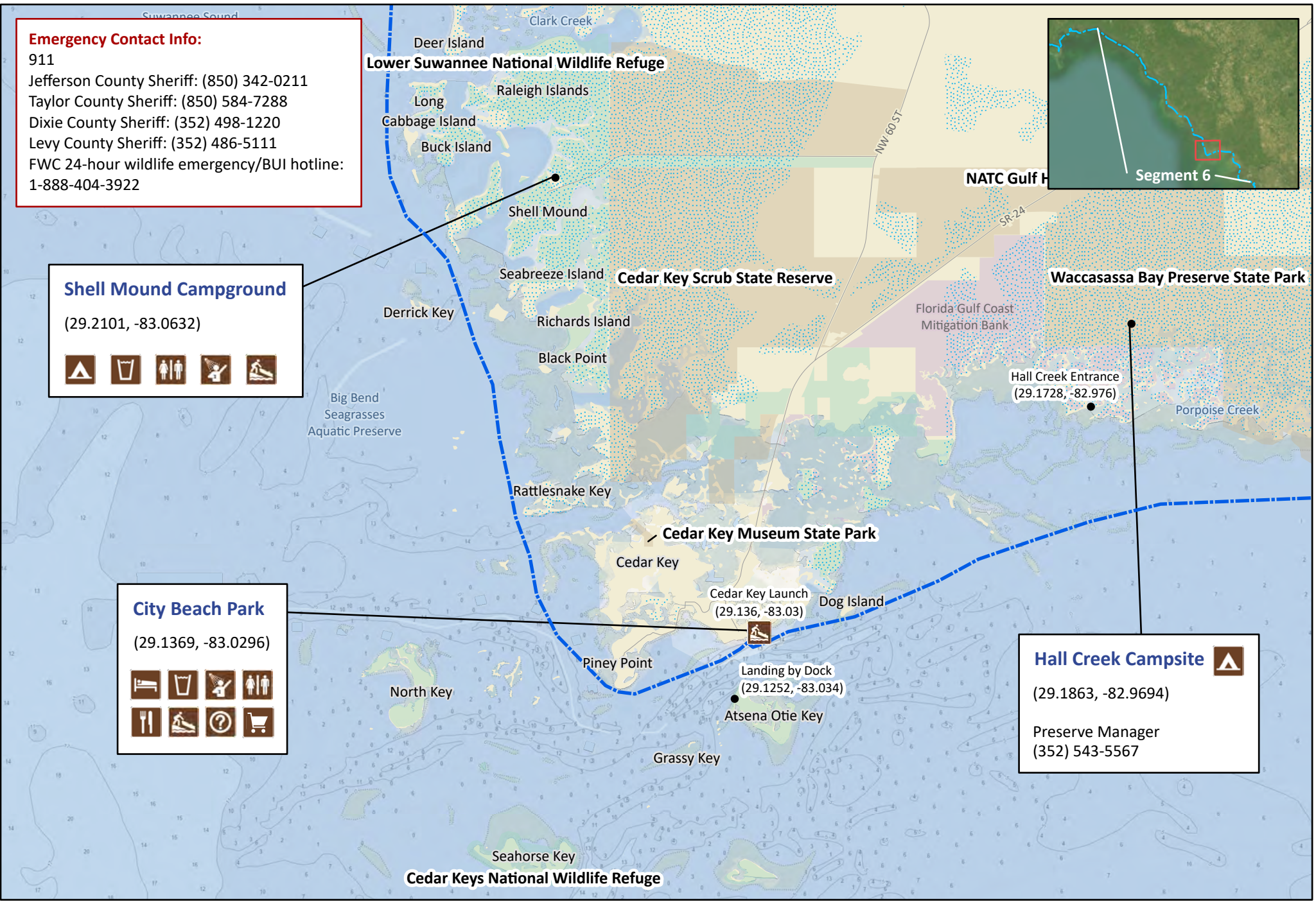
(29.1369, -83.0296)



Hall Creek Campsite

(29.1863, -82.9694)

Preserve Manager
(352) 543-5567




Florida Circumnavigational Saltwater Paddling Trail

Segment 6: Big Bend (Map 8 of 10)

Begin: Econfina River State Park
End: Cross Florida Greenway Spoil Island Campsite

Distance: 136.5 miles
Duration: 14-15 days



Disclaimer: This guide is intended as an aid to navigation only. A Global Positioning System (GPS) unit is required and persons are encouraged to supplement these maps with NOAA charts or other maps.
Updated: 12/2022



Emergency Contact Info:

911
Jefferson County Sheriff: (850) 342-0211
Taylor County Sheriff: (850) 584-7288
Dixie County Sheriff: (352) 498-1220
Levy County Sheriff: (352) 486-5111
FWC 24-hour wildlife emergency/BUI hotline:
1-888-404-3922

NATC Gulf Hammock Conservation Easement

Waccasassa River Campsite

(29.1754, -82.7999)

Free and first-come,
first-serve.

Waccasassa Bay Preserve State Park

Kelly Creek Entrance
(29.1633, -82.8843)

Kelly Creek Campsite

(29.1759, -82.8836)

Preserve Manager
(352) 543-5567

Turtle Creek Campsite

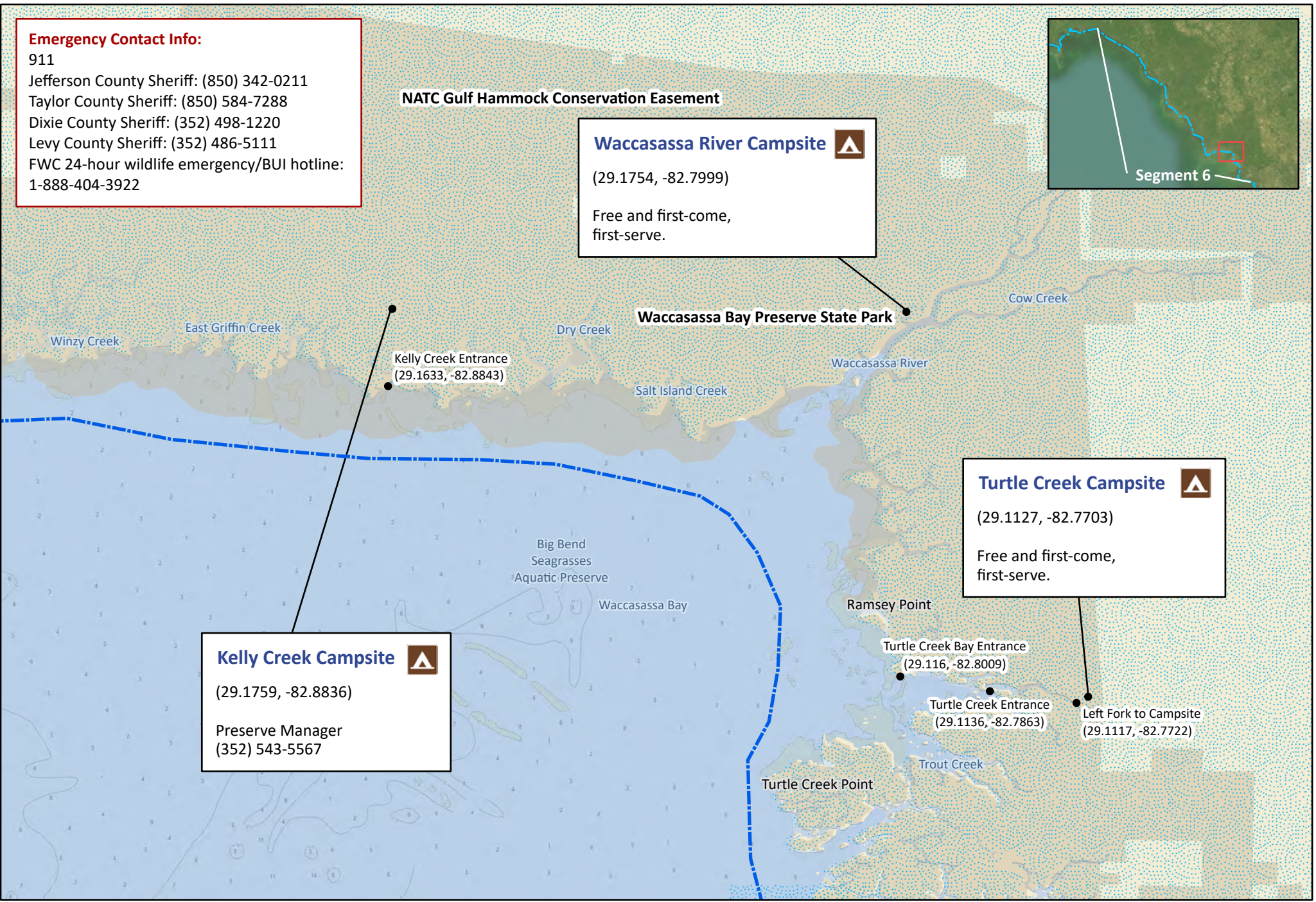
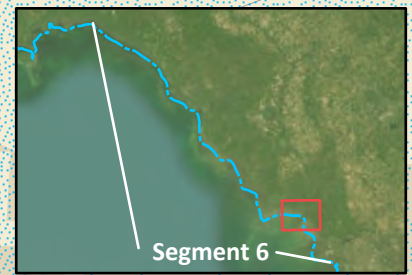
(29.1127, -82.7703)

Free and first-come,
first-serve.

Turtle Creek Bay Entrance
(29.116, -82.8009)

Turtle Creek Entrance
(29.1136, -82.7863)

Left Fork to Campsite
(29.1117, -82.7722)




Florida Circumnavigational Saltwater Paddling Trail

Segment 6: Big Bend (Map 9 of 10)

Begin: Econfina River State Park
End: Cross Florida Greenway Spoil Island Campsite

Distance: 136.5 miles
Duration: 14-15 days

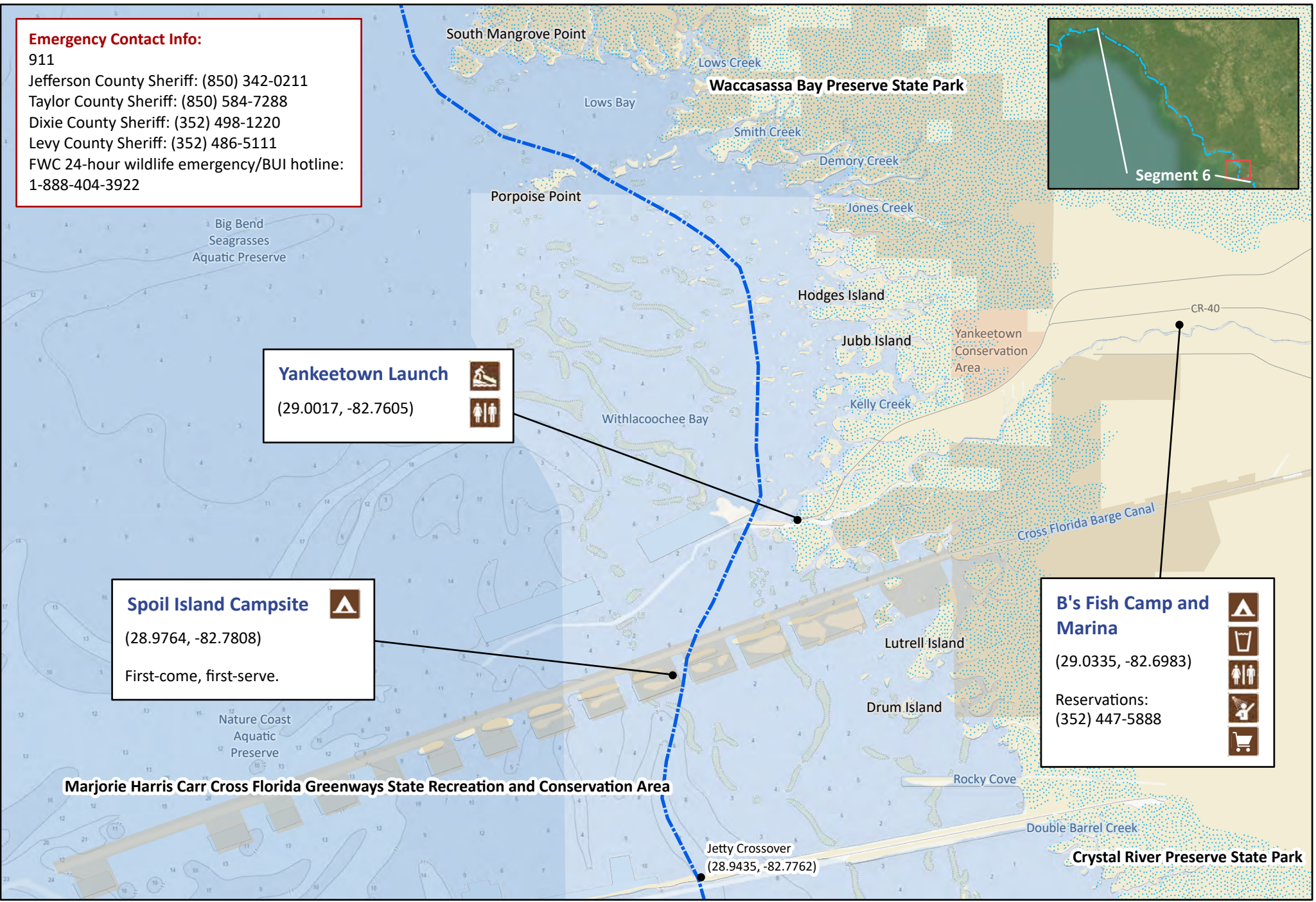
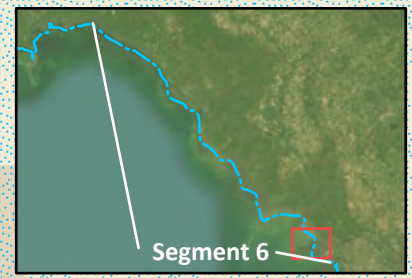


Disclaimer: This guide is intended as an aid to navigation only. A Global Positioning System (GPS) unit is required and persons are encouraged to supplement these maps with NOAA charts or other maps.
Updated: 12/2022



Emergency Contact Info:

911
Jefferson County Sheriff: (850) 342-0211
Taylor County Sheriff: (850) 584-7288
Dixie County Sheriff: (352) 498-1220
Levy County Sheriff: (352) 486-5111
FWC 24-hour wildlife emergency/BUI hotline:
1-888-404-3922



Yankeetown Launch
(29.0017, -82.7605)

Spoil Island Campsite
(28.9764, -82.7808)
First-come, first-serve.

B's Fish Camp and Marina
(29.0335, -82.6983)
Reservations:
(352) 447-5888




Florida Circumnavigational Saltwater Paddling Trail

Segment 6: Big Bend (Map 10 of 10)

Begin: Econfina River State Park
End: Cross Florida Greenway Spoil Island Campsite

Distance: 136.5 miles
Duration: 14-15 days



Disclaimer: This guide is intended as an aid to navigation only. A Global Positioning System (GPS) unit is required and persons are encouraged to supplement these maps with NOAA charts or other maps.
Updated: 12/2022

