





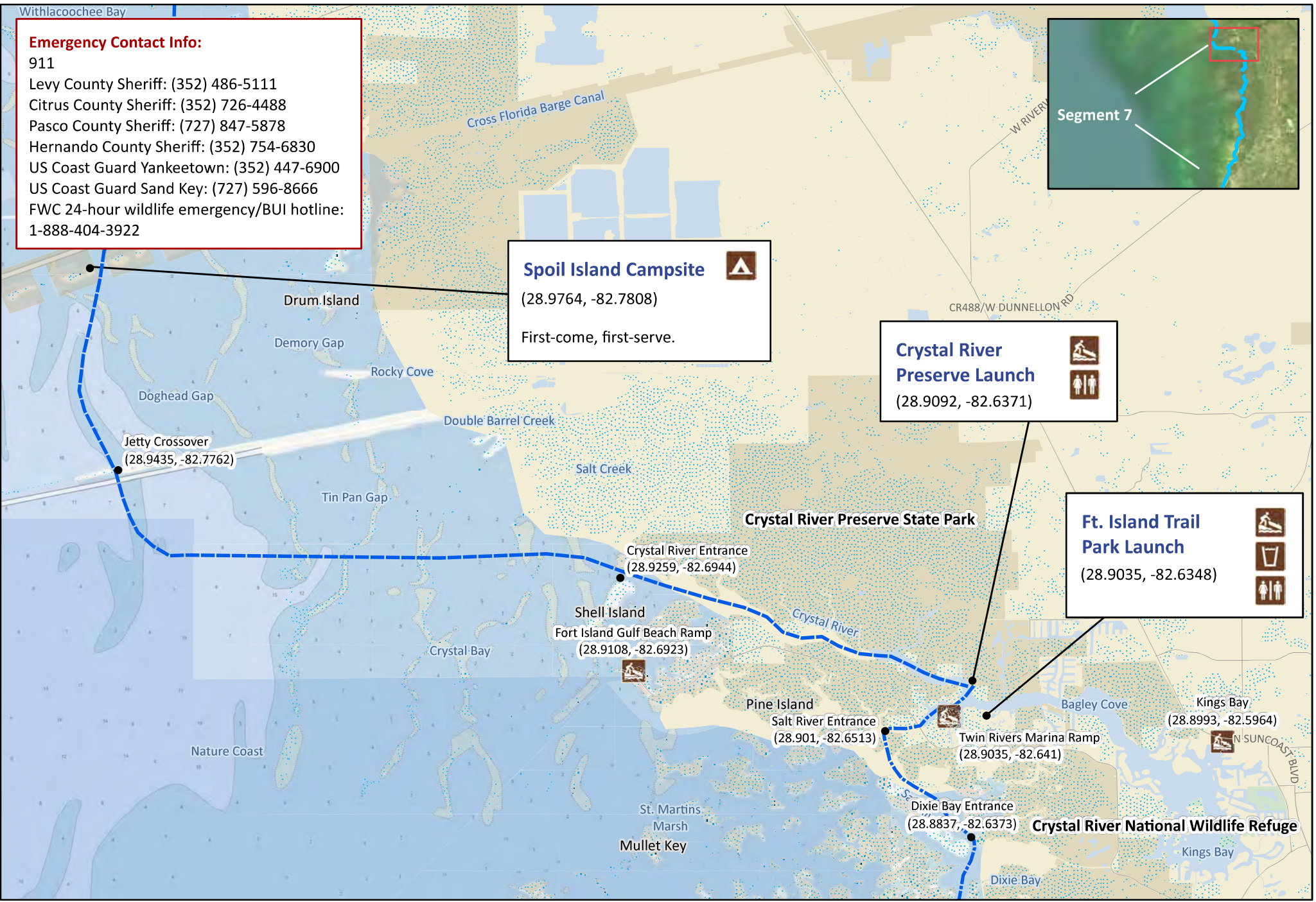
Emergency Contact Info:
 911
 Levy County Sheriff: (352) 486-5111
 Citrus County Sheriff: (352) 726-4488
 Pasco County Sheriff: (727) 847-5878
 Hernando County Sheriff: (352) 754-6830
 US Coast Guard Yankeetown: (352) 447-6900
 US Coast Guard Sand Key: (727) 596-8666
 FWC 24-hour wildlife emergency/BUI hotline:
 1-888-404-3922



Spoil Island Campsite 
 (28.9764, -82.7808)
 First-come, first-serve.

Crystal River Preserve Launch 
 (28.9092, -82.6371)

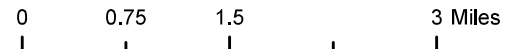
Ft. Island Trail Park Launch 
 (28.9035, -82.6348) 




Florida Circumnavigational Saltwater Paddling Trail
Segment 7: Nature Coast (Map 1 of 5)

Begin: Cross Florida Greenway Spoil Island Campsite
 End: Hudson Beach Park

Distance: 58 miles
 Duration: 4 days

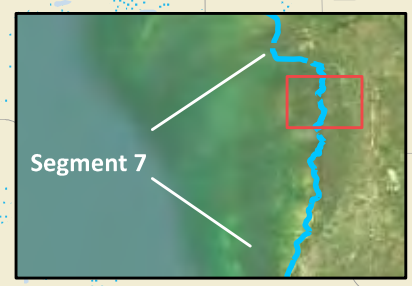


Disclaimer: This guide is intended as an aid to navigation only. A Global Positioning System (GPS) unit is required and persons are encouraged to supplement these maps with NOAA charts or other maps.
 Updated: 12/19/2024



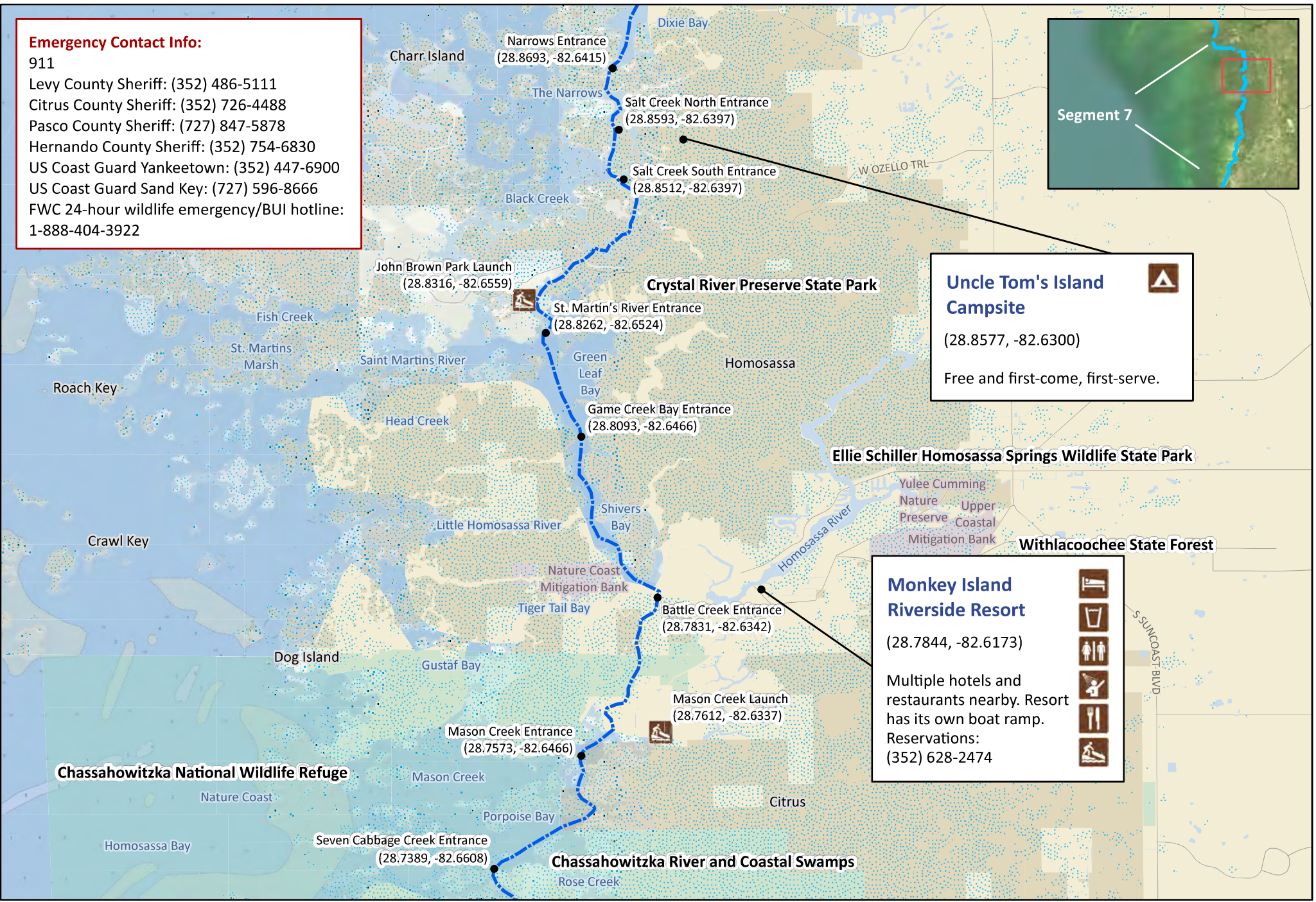
Emergency Contact Info:

911
Levy County Sheriff: (352) 486-5111
Citrus County Sheriff: (352) 726-4488
Pasco County Sheriff: (727) 847-5878
Hernando County Sheriff: (352) 754-6830
US Coast Guard Yankeetown: (352) 447-6900
US Coast Guard Sand Key: (727) 596-8666
FWC 24-hour wildlife emergency/BUI hotline:
1-888-404-3922



Uncle Tom's Island Campsite
(28.8577, -82.6300)
Free and first-come, first-serve.

Monkey Island Riverside Resort
(28.7844, -82.6173)
Multiple hotels and restaurants nearby. Resort has its own boat ramp.
Reservations:
(352) 628-2474

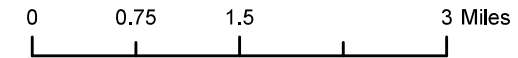


Florida Circumnavigational Saltwater Paddling Trail

Segment 7: Nature Coast (Map 2 of 5)

Begin: Cross Florida Greenway Spoil Island Campsite
End: Hudson Beach Park

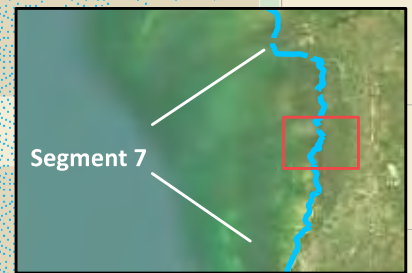
Distance: 58 miles
Duration: 4 days



Disclaimer: This guide is intended as an aid to navigation only. A Global Positioning System (GPS) unit is required and persons are encouraged to supplement these maps with NOAA charts or other maps.
Updated: 12/19/2024

Emergency Contact Info:


911
Levy County Sheriff: (352) 486-5111
Citrus County Sheriff: (352) 726-4488
Pasco County Sheriff: (727) 847-5878
Hernando County Sheriff: (352) 754-6830
US Coast Guard Yankeetown: (352) 447-6900
US Coast Guard Sand Key: (727) 596-8666
FWC 24-hour wildlife emergency/BUI hotline:
1-888-404-3922



Dog Island Rest Area 
(28.7026, -82.6248)
Low dock, picnic tables,
and pavilion.

**Chassahowitzka
River
Campground**
(28.7150, -82.5771)
Campground
(352) 382-2200



**Ryle Creek Emergency
Campsite** 
(28.6903, -82.6132)

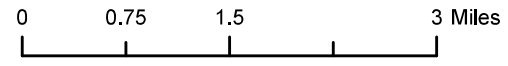


Florida Circumnavigational Saltwater Paddling Trail

Segment 7: Nature Coast (Map 3 of 5)

Begin: Cross Florida Greenway Spoil Island Campsite
End: Hudson Beach Park

Distance: 58 miles
Duration: 4 days



Disclaimer: This guide is intended as an aid to navigation only. A Global Positioning System (GPS) unit is required and persons are encouraged to supplement these maps with NOAA charts or other maps.
Updated: 12/19/2024



Emergency Contact Info:

911
Levy County Sheriff: (352) 486-5111
Citrus County Sheriff: (352) 726-4488
Pasco County Sheriff: (727) 847-5878
Hernando County Sheriff: (352) 754-6830
US Coast Guard Yankeetown: (352) 447-6900
US Coast Guard Sand Key: (727) 596-8666
FWC 24-hour wildlife emergency/BUI hotline:
1-888-404-3922

Ten Palms Primitive Campsite

(28.5996, -82.6605)

Land on northwest side of island.



Pine Island Park

(28.5682, -82.6573)

Pavilions and concession stand.



Bayport Launch

(28.5361, -82.6499)



Hernando Beach Motel

(28.4939, -82.6503)

Advanced reservations recommended.
Restaurants nearby.
Reservations (352) 596-2527



Mary's Fish Camp

(28.5428, -82.6274)

Cabins and tent space available.
Reservations (352) 597-3474



Weeki Wachee Springs State Park

Rogers Park Launch

(28.5311, -82.6272)

Restaurant across the bridge.



Jenkins Creek Park

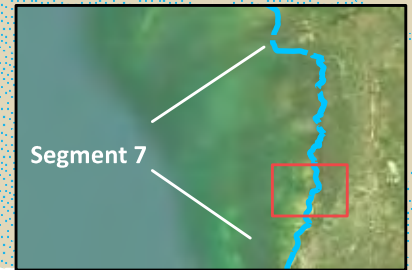
(28.5229, -82.6379)



Chassahowitzka National Wildlife Refuge

Chassahowitzka Wildlife Management Area

Segment 7



Florida Circumnavigational Saltwater Paddling Trail

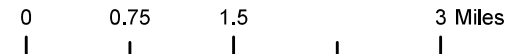
Segment 7: Nature Coast (Map 4 of 5)

Begin: Cross Florida Greenway Spoil Island Campsite

End: Hudson Beach Park

Distance: 58 miles

Duration: 4 days



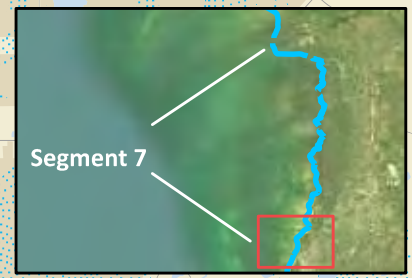
Disclaimer: This guide is intended as an aid to navigation only. A Global Positioning System (GPS) unit is required and persons are encouraged to supplement these maps with NOAA charts or other maps.

Updated: 12/19/2024



Emergency Contact Info:

911
Levy County Sheriff: (352) 486-5111
Citrus County Sheriff: (352) 726-4488
Pasco County Sheriff: (727) 847-5878
Hernando County Sheriff: (352) 754-6830
US Coast Guard Yankeetown: (352) 447-6900
US Coast Guard Sand Key: (727) 596-8666
FWC 24-hour wildlife emergency/BUI hotline:
1-888-404-3922

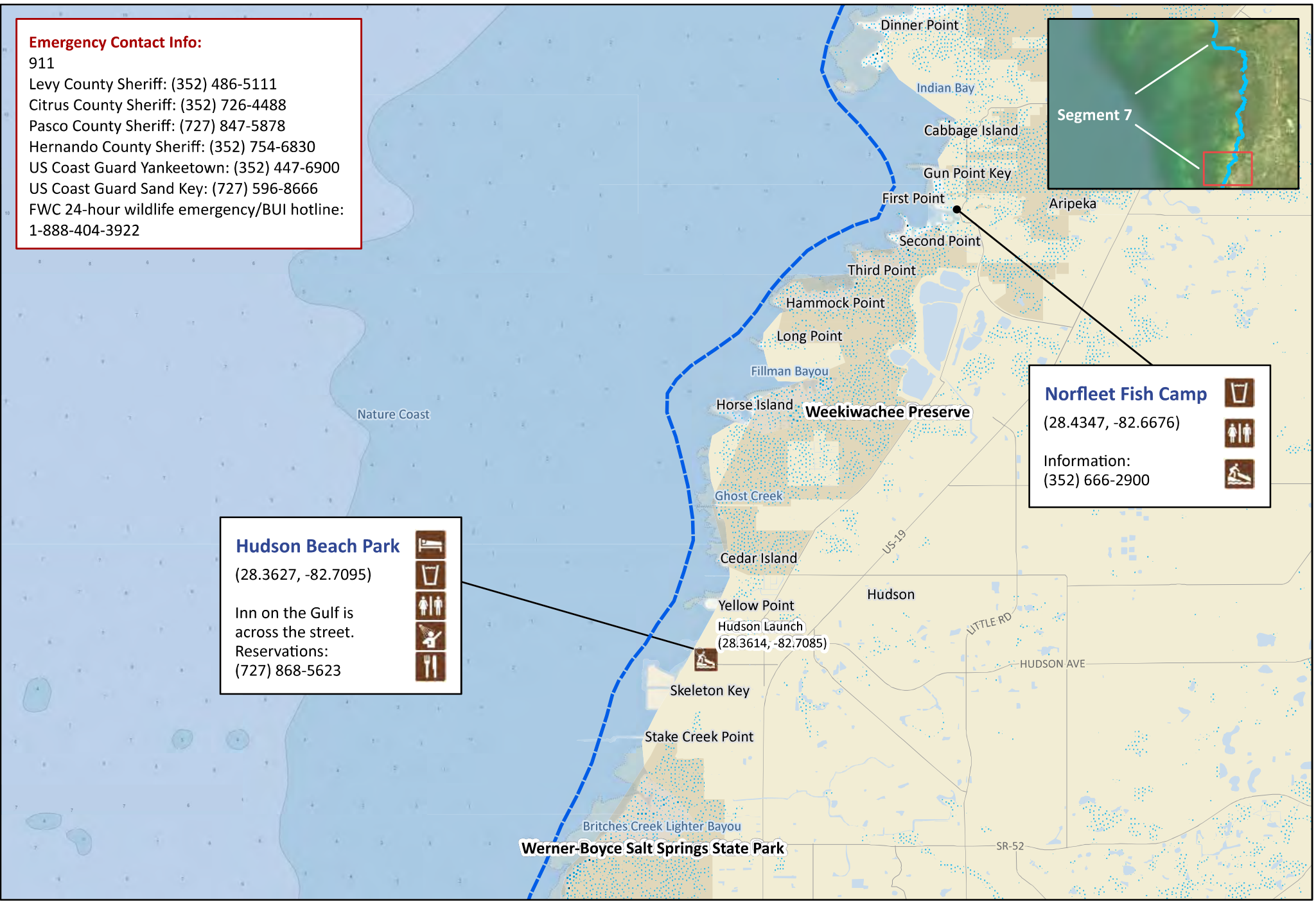


Hudson Beach Park
(28.3627, -82.7095)

Inn on the Gulf is across the street.
Reservations:
(727) 868-5623

Norfleet Fish Camp
(28.4347, -82.6676)

Information:
(352) 666-2900

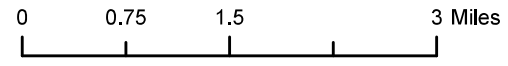


Florida Circumnavigational Saltwater Paddling Trail

Segment 7: Nature Coast (Map 5 of 5)

Begin: Cross Florida Greenway Spoil Island Campsite
End: Hudson Beach Park

Distance: 58 miles
Duration: 4 days



Disclaimer: This guide is intended as an aid to navigation only. A Global Positioning System (GPS) unit is required and persons are encouraged to supplement these maps with NOAA charts or other maps.
Updated: 12/19/2024