

**Emergency Contact Info:**

911  
Pinellas County Sheriff: (727) 582-6200  
Manatee County Sheriff: (941) 747-3011  
Sarasota County Sheriff: (941) 316-1201  
FWC 24-hour wildlife emergency/BUI hotline:  
1-888-404-3922

**Shell Key  
Primitive Campsite**

(27.6569, -82.7452)

Camping permit required.  
Limited to 25 individuals.



**Ft. De Soto Campground**

(27.6354, -82.7192)

Tent sites 1-85 accessible by  
kayak. Advanced reservations  
recommended. Park (727) 582-2100



**Holmes Beach Motels**

(27.5147, -82.7253)

Free trolley system on  
Anna Maria Island. Shops  
and restaurants nearby.



**Bayfront Park**

(27.5358, -82.7368)

Picnic tables, grills,  
and pavilions available.



**Robinson Preserve**

(27.5209, -82.6667)




**Florida Circumnavigational Saltwater Paddling Trail**

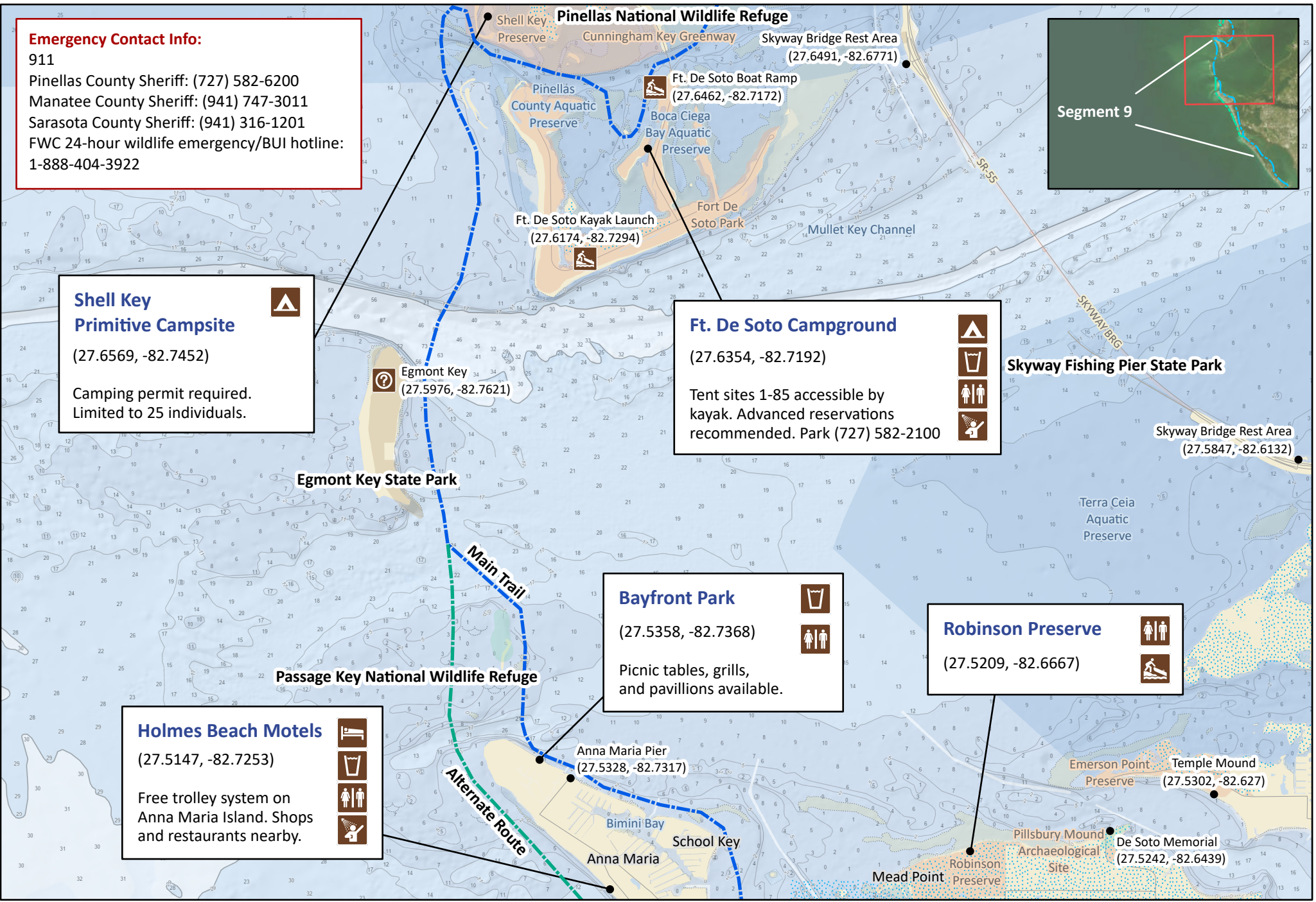
**Segment 9: Tampa Bay/Longboat Key (Map 1 of 2)**

Begin: Fort De Soto Park or Shell Key  
End: Anna Maria Island

Distance: 11.2 miles  
Duration: Variable



Disclaimer: This guide is intended as an aid to navigation only. A Global Positioning System (GPS) unit is required and persons are encouraged to supplement these maps with NOAA charts or other maps.  
Updated: 12/2022



**Emergency Contact Info:**

911  
Pinellas County Sheriff: (727) 582-6200  
Manatee County Sheriff: (941) 747-3011  
Sarasota County Sheriff: (941) 316-1201  
FWC 24-hour wildlife emergency/BUI hotline:  
1-888-404-3922




**Club Bamboo South**  
(27.4812, -82.7049)

**Coquina Beach**  
(27.4551, -82.6947)

**Turtle Crawl Inn**  
(27.3903, -82.6439)

**Joan Durante Park**  
(27.4159, -82.6552)




**Florida Circumnavigational Saltwater Paddling Trail**

**Segment 9: Tampa Bay/Longboat Key (Map 2 of 2)**

Begin: Fort De Soto Park or Shell Key  
End: Anna Maria Island

Distance: 11.2 miles  
Duration: Variable



Disclaimer: This guide is intended as an aid to navigation only. A Global Positioning System (GPS) unit is required and persons are encouraged to supplement these maps with NOAA charts or other maps.  
Updated: 12/2022

