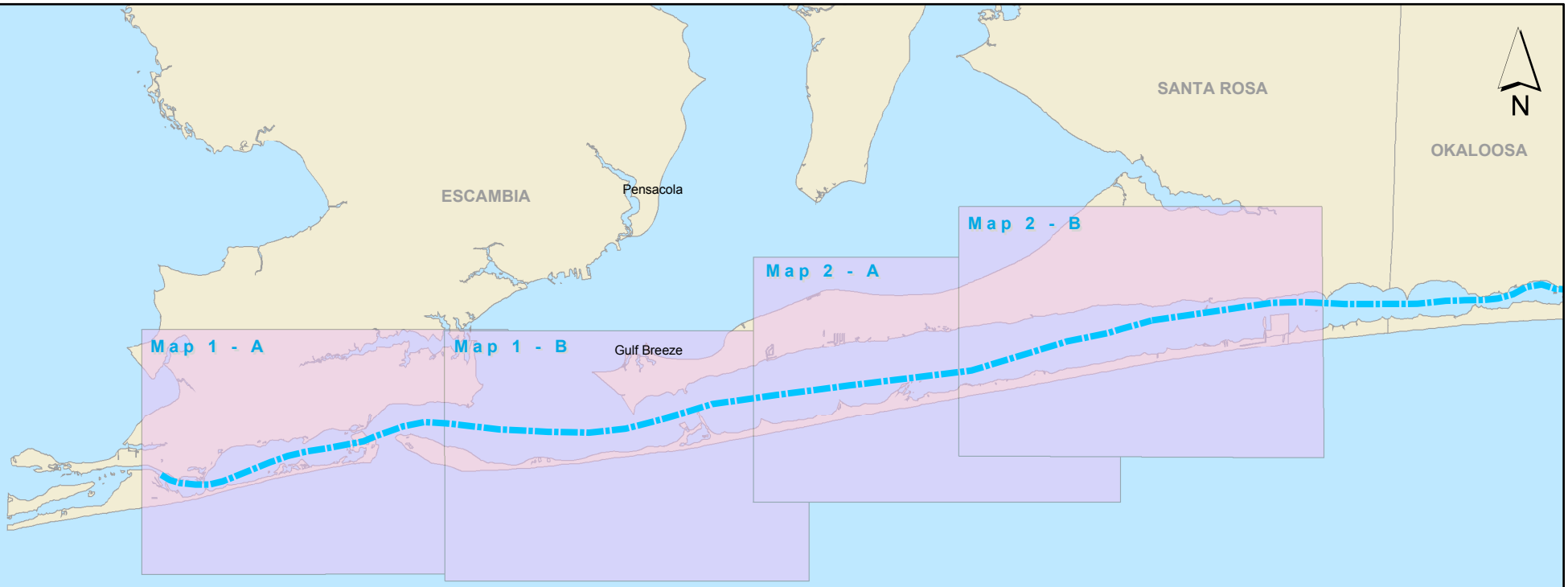

Florida Circumnavigational Saltwater Paddling Trail Segment 1

Pensacola / Fort Pickens

- Drinking Water
- Camping
- Kayak Launch
- Shower Facility
- Restroom
- Restaurant
- Grocery Store
- Point of Interest
- Hotel / Motel

Disclaimer: This guide is intended as an aid to navigation only. A Gobal Positioning System (GPS) unit is required, and persons are encouraged to supplement these maps with NOAA charts or other maps.

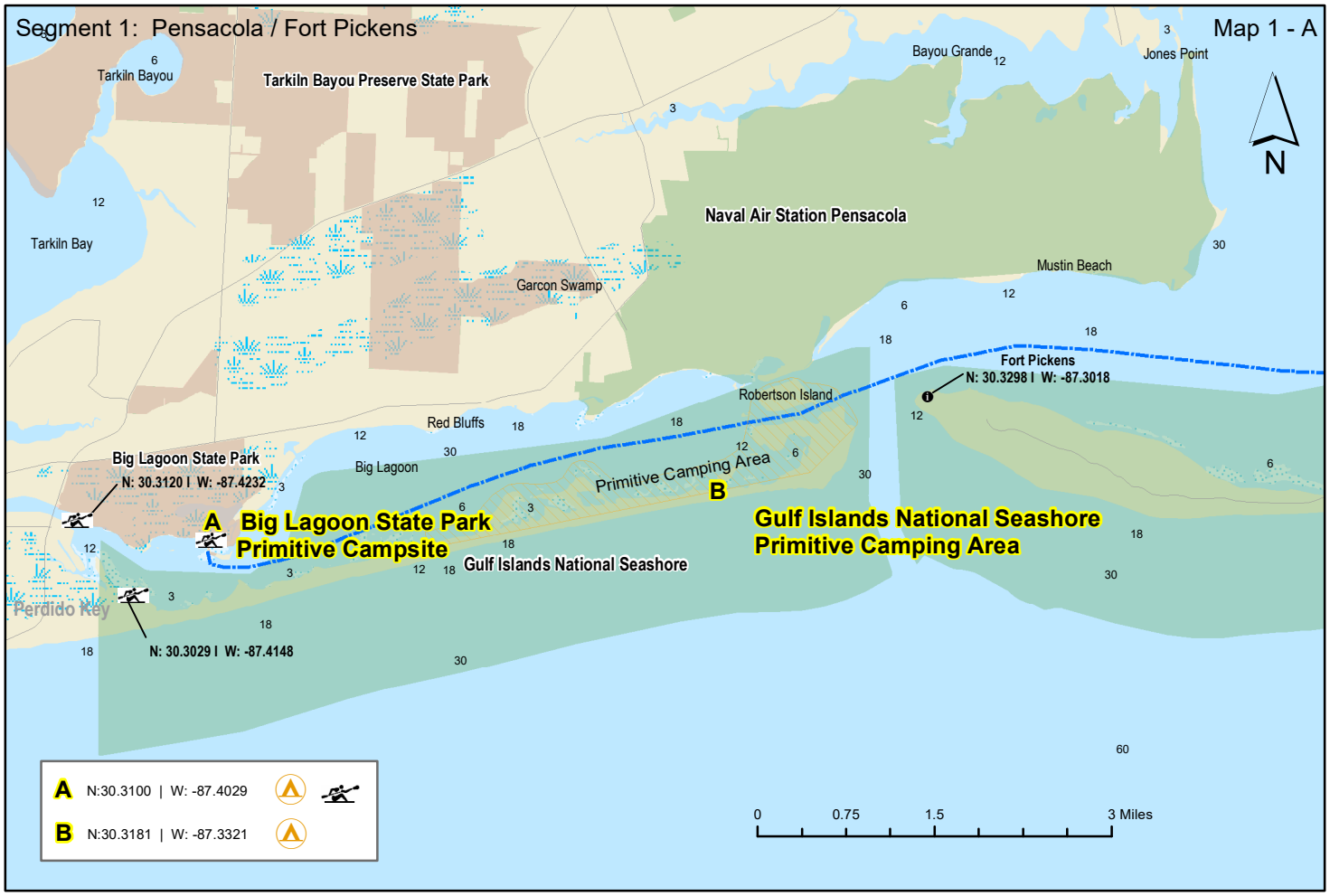
Segment 1: Pensacola / Fort Pickens
Map 1 - A
Tarkiln Bayou
Tarkiln Bayou Preserve State Park
Bayou Grande
Jones Point
N
Tarkiln Bay
Naval Air Station Pensacola
Mustin Beach
Garcon Swamp
Fort Pickens
N: 30.3298 | W: -87.3018
Robertson Island
Red Bluffs
Big Lagoon State Park
N: 30.3120 | W: -87.4232
Big Lagoon
Primitive Camping Area
B
A Big Lagoon State Park
Primitive Campsite
Gulf Islands National Seashore
Gulf Islands National Seashore
Primitive Camping Area
Perdido Key
N: 30.3029 | W: -87.4148
A N:30.3100 | W: -87.4029
B N:30.3181 | W: -87.3321
0 0.75 1.5 3 Miles

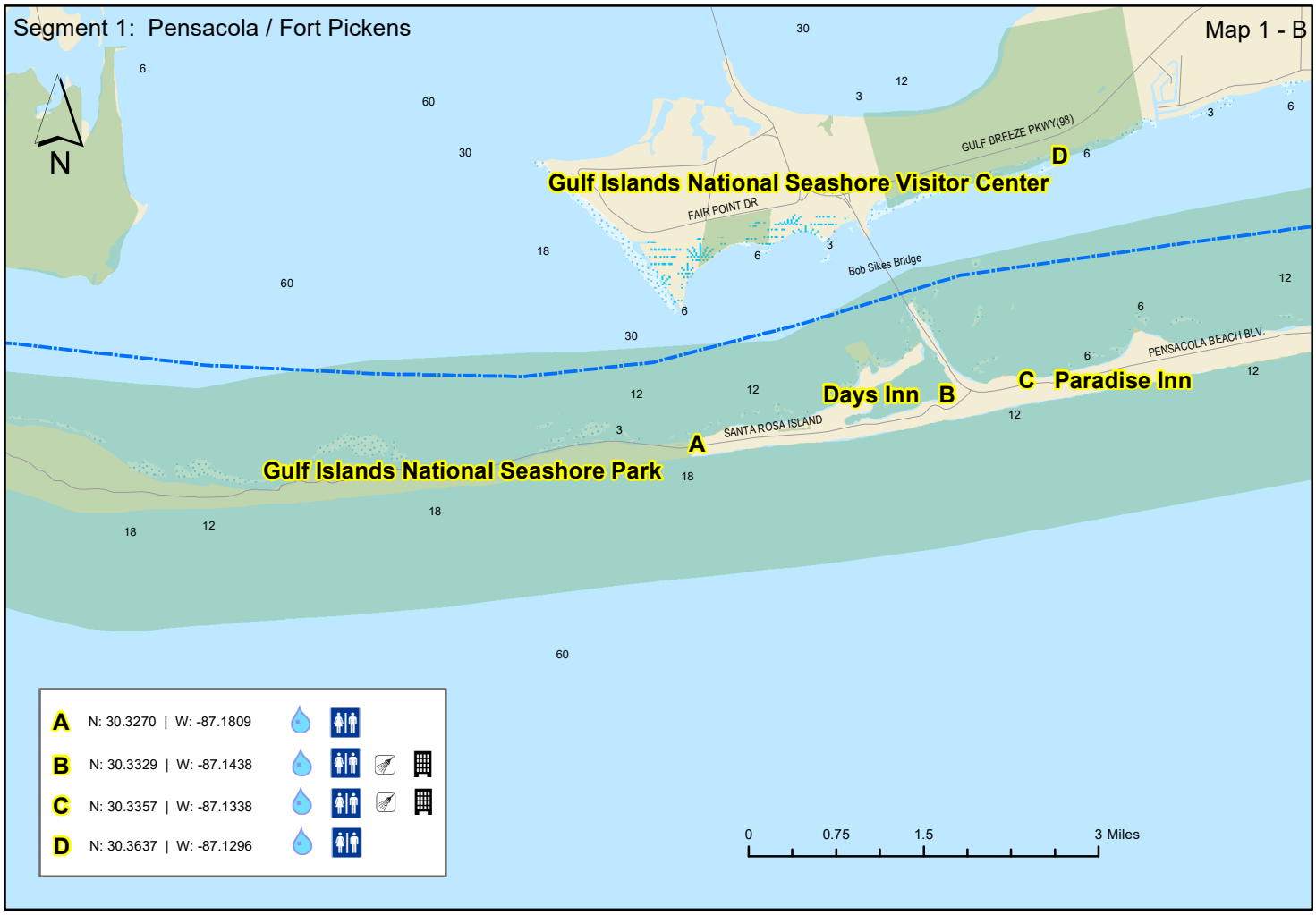
Segment 1: Pensacola / Fort Pickens
Map 1 - B
N
GULF BREEZE PKWY(98)
D
Gulf Islands National Seashore Visitor Center
FAIR POINT DR
Bob Sikes Bridge
PENSACOLA BEACH BLV.
Days Inn B
C Paradise Inn
SANTA ROSA ISLAND
A
Gulf Islands National Seashore Park
A N: 30.3270 | W: -87.1809
B N: 30.3329 | W: -87.1438
C N: 30.3357 | W: -87.1338
D N: 30.3637 | W: -87.1296
0 0.75 1.5 3 Miles

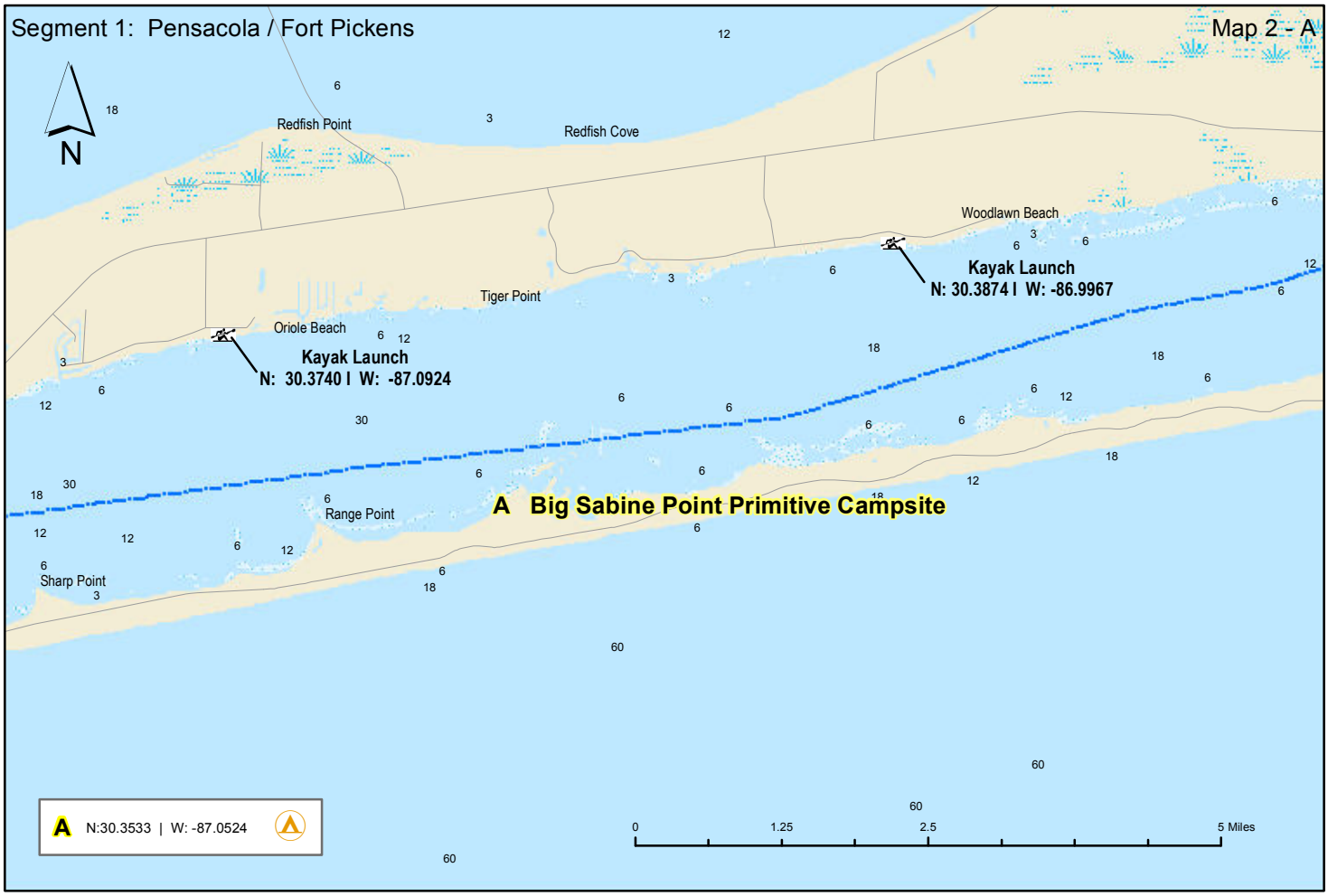
Segment 1: Pensacola / Fort Pickens
Map 2 - A
N
Redfish Point
Redfish Cove
Woodlawn Beach
Kayak Launch
N: 30.3874 I W: -86.9967
Tiger Point
Oriole Beach
Kayak Launch
N: 30.3740 I W: -87.0924
Range Point
A Big Sabine Point Primitive Campsite
Sharp Point
A N:30.3533 | W: -87.0524
0
1.25
2.5
5 Miles

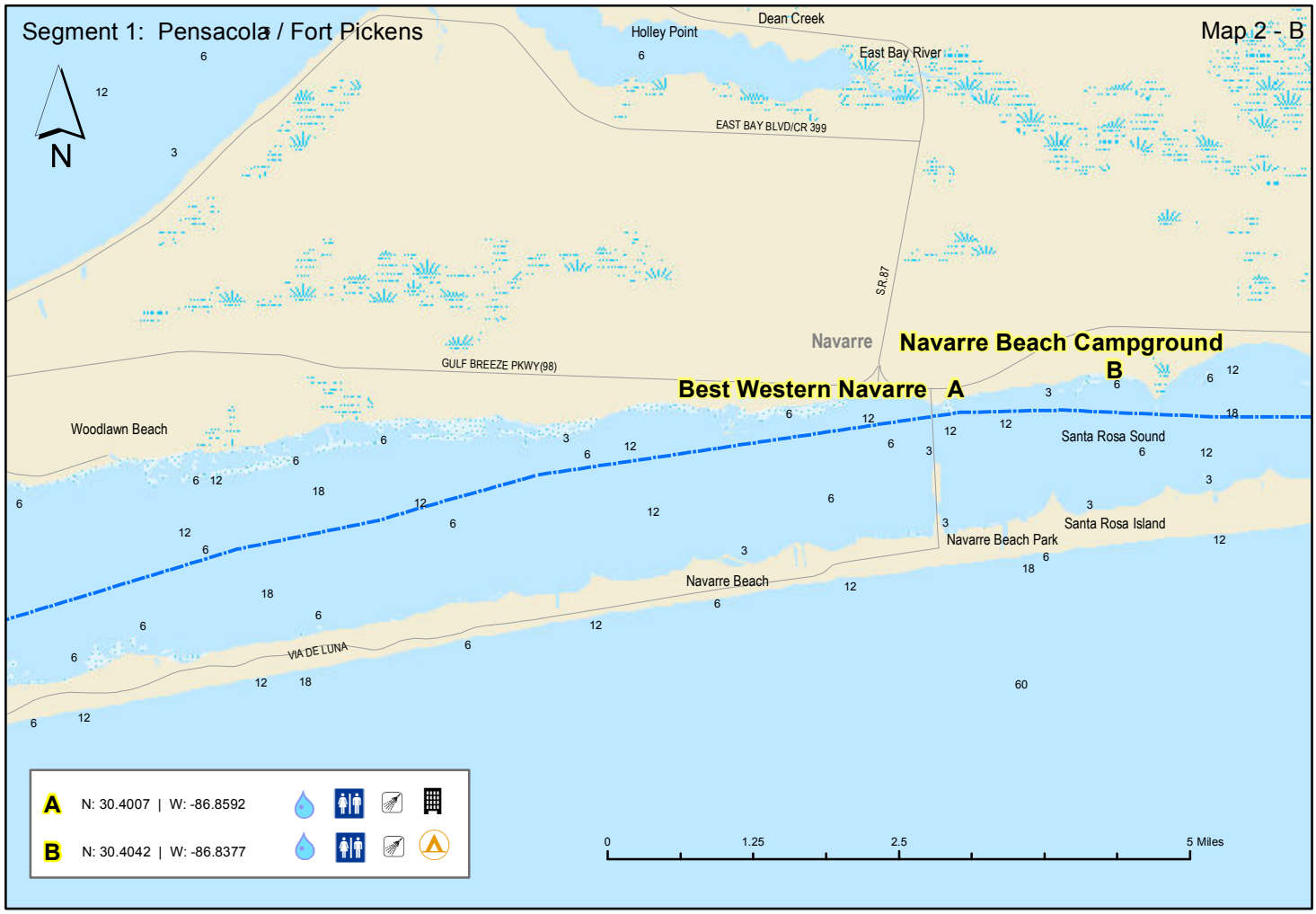
Segment 1: Pensacola / Fort Pickens
Map 2 - B
N
Holley Point
Dean Creek
East Bay River
EAST BAY BLVD/CR 399
S.R.87
Navarre
Navarre Beach Campground
B
GULF BREEZE PKWY(98)
Best Western Navarre A
Woodlawn Beach
Santa Rosa Sound
Santa Rosa Island
Navarre Beach Park
Navarre Beach
VIA DE LUNA
A N: 30.4007 | W: -86.8592
B N: 30.4042 | W: -86.8377
0
1.25
2.5
5 Miles

Florida Circumnavigational Saltwater Paddling Trail Segment 2

Santa Rosa Sound / Emerald Coast

- Drinking Water
- Camping
- Kayak Launch
- Shower Facility
- Restroom
- Restaurant
- Grocery Store
- Point of Interest
- Hotel / Motel

Disclaimer: This guide is intended as an aid to navigation only. A Gobal Positioning System (GPS) unit is required, and persons are encouraged to supplement these maps with NOAA charts or other maps.

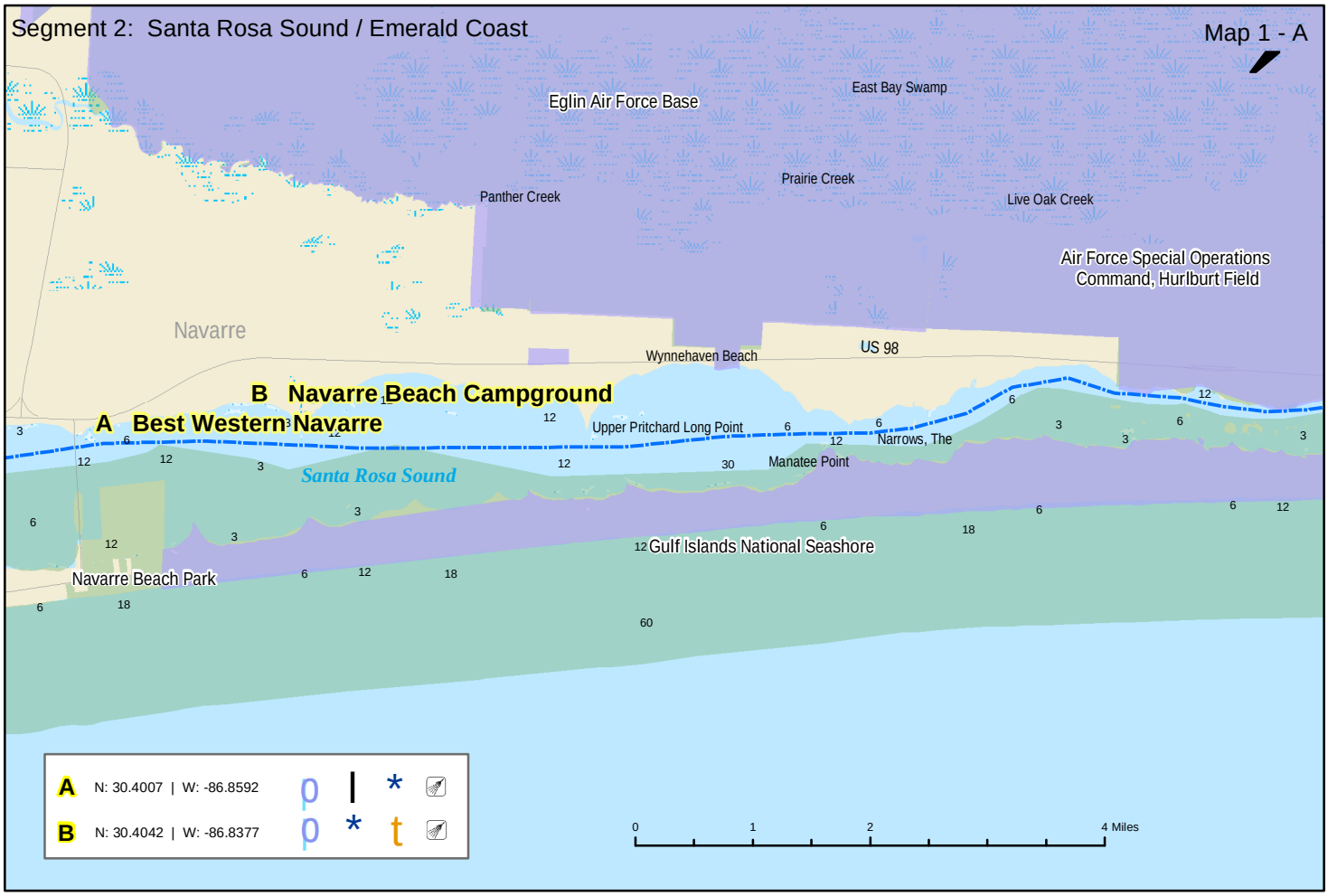
Segment 2: Santa Rosa Sound / Emerald Coast
Map 1 - A
Eglin Air Force Base
East Bay Swamp
Prairie Creek
Panther Creek
Live Oak Creek
Air Force Special Operations Command, Hurlburt Field
Navarre
Wynnehaven Beach
US 98
B Navarre Beach Campground
A Best Western Navarre
Upper Pritchard Long Point
Narrows, The
Manatee Point
Santa Rosa Sound
Gulf Islands National Seashore
Navarre Beach Park
A N: 30.4007 | W: -86.8592
B N: 30.4042 | W: -86.8377
0 1 2 4 Miles

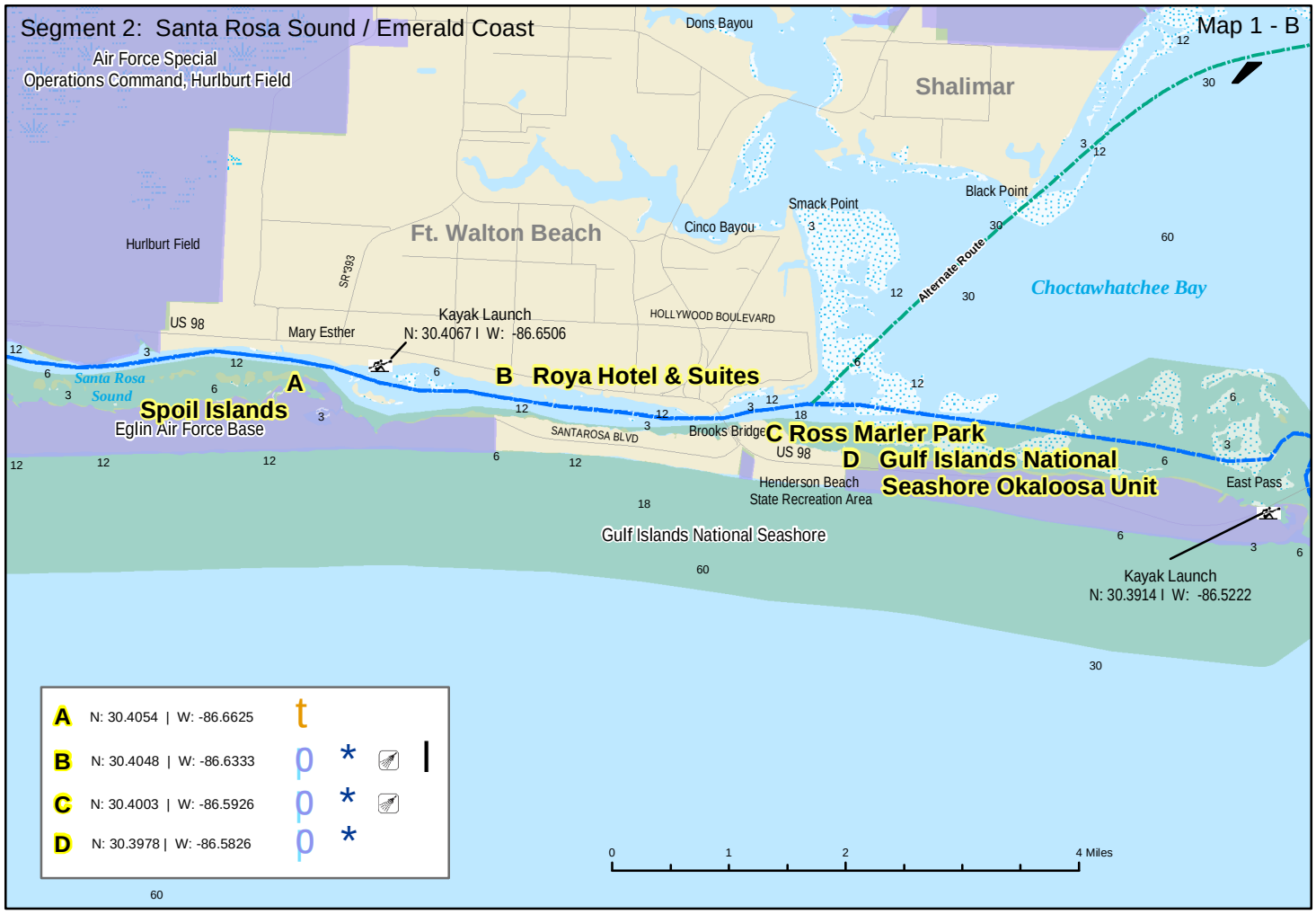
Segment 2: Santa Rosa Sound / Emerald Coast
Map 1 - B
Air Force Special Operations Command, Hurlburt Field
Dons Bayou
Shalimar
Hurlburt Field
Ft. Walton Beach
Cinco Bayou
Smack Point
Black Point
Alternate Route
Choctawhatchee Bay
SR 393
US 98
Mary Esther
Kayak Launch
N: 30.4067 | W: -86.6506
HOLLYWOOD BOULEVARD
Santa Rosa Sound
A
Spoil Islands
Eglin Air Force Base
B Roya Hotel & Suites
SANTAROSA BLVD
Brooks Bridge
C Ross Marler Park
US 98
D Gulf Islands National Seashore Okaloosa Unit
Henderson Beach State Recreation Area
East Pass
Gulf Islands National Seashore
Kayak Launch
N: 30.3914 | W: -86.5222
A N: 30.4054 | W: -86.6625
B N: 30.4048 | W: -86.6333
C N: 30.4003 | W: -86.5926
D N: 30.3978 | W: -86.5826
0 1 2 4 Miles

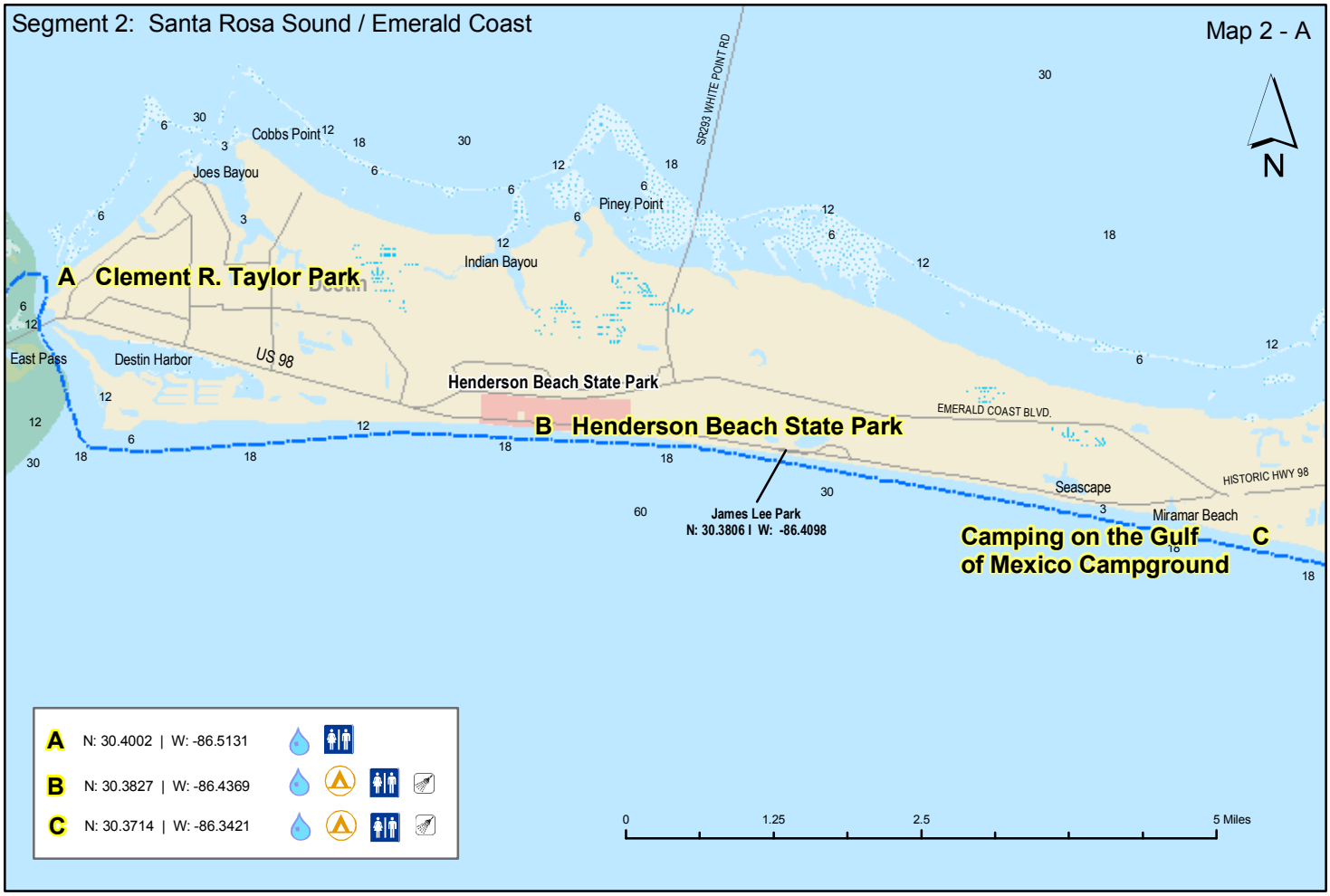
Segment 2: Santa Rosa Sound / Emerald Coast
Map 2 - A
N
Cobbs Point
Joes Bayou
Piney Point
Indian Bayou
SR293 WHITE POINT RD
A Clement R. Taylor Park
East Pass
Destin Harbor
US 98
Henderson Beach State Park
B Henderson Beach State Park
EMERALD COAST BLVD.
HISTORIC HWY 98
Seascape
Miramar Beach
James Lee Park
N: 30.3806 I W: -86.4098
Camping on the Gulf of Mexico Campground
C
A N: 30.4002 | W: -86.5131
B N: 30.3827 | W: -86.4369
C N: 30.3714 | W: -86.3421
0
1.25
2.5
5 Miles

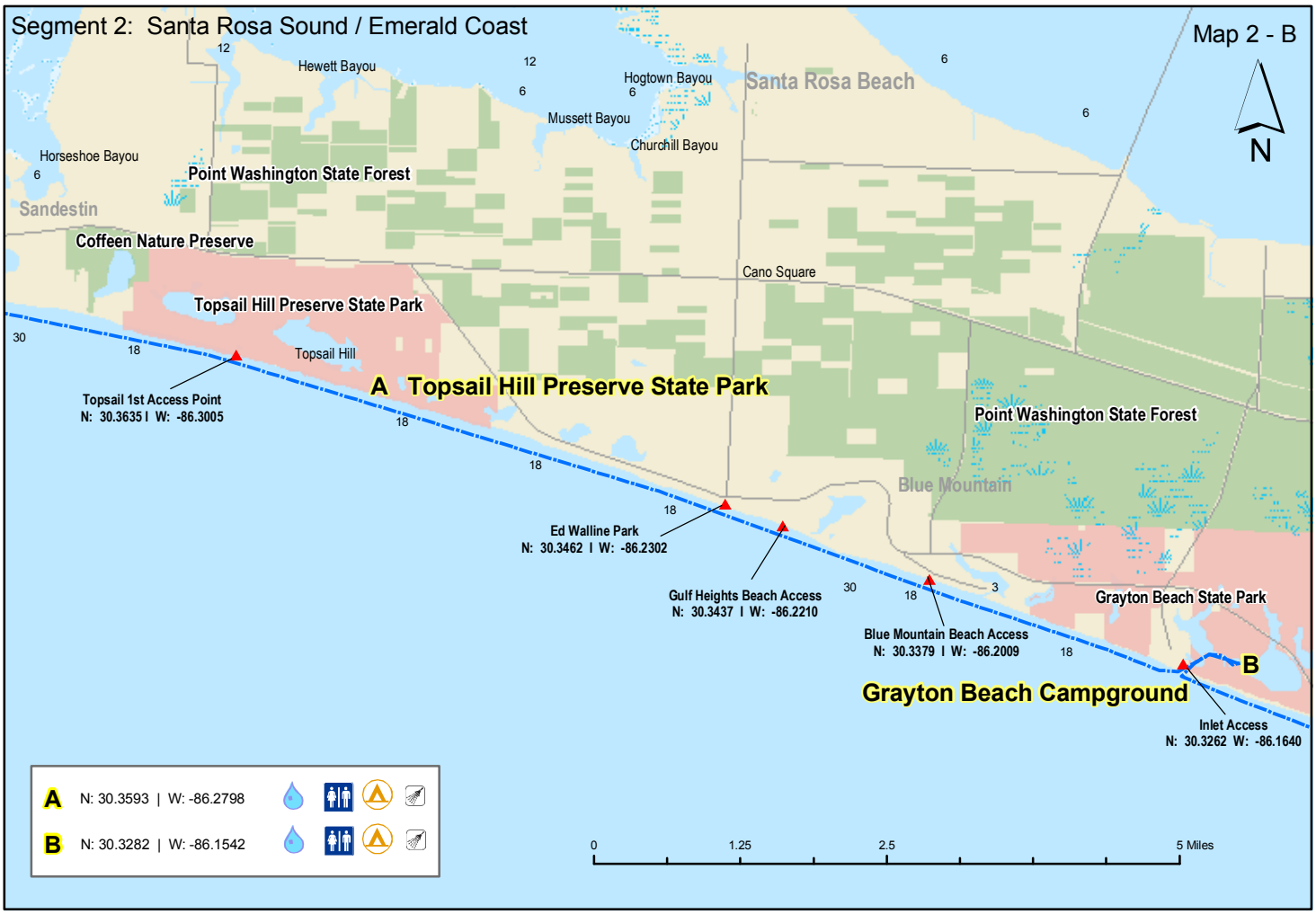
Segment 2: Santa Rosa Sound / Emerald Coast
Map 2 - B
N
Hewett Bayou
Hogtown Bayou
Santa Rosa Beach
Mussett Bayou
Churchill Bayou
Horseshoe Bayou
Point Washington State Forest
Sandestin
Coffeen Nature Preserve
Cano Square
Topsail Hill Preserve State Park
Topsail Hill
A Topsail Hill Preserve State Park
Topsail 1st Access Point
N: 30.3635 I W: -86.3005
Point Washington State Forest
Blue Mountain
Ed Walline Park
N: 30.3462 I W: -86.2302
Gulf Heights Beach Access
N: 30.3437 I W: -86.2210
Blue Mountain Beach Access
N: 30.3379 I W: -86.2009
Grayton Beach State Park
B
Grayton Beach Campground
Inlet Access
N: 30.3262 W: -86.1640
A N: 30.3593 | W: -86.2798
B N: 30.3282 | W: -86.1542
0
1.25
2.5
5 Miles

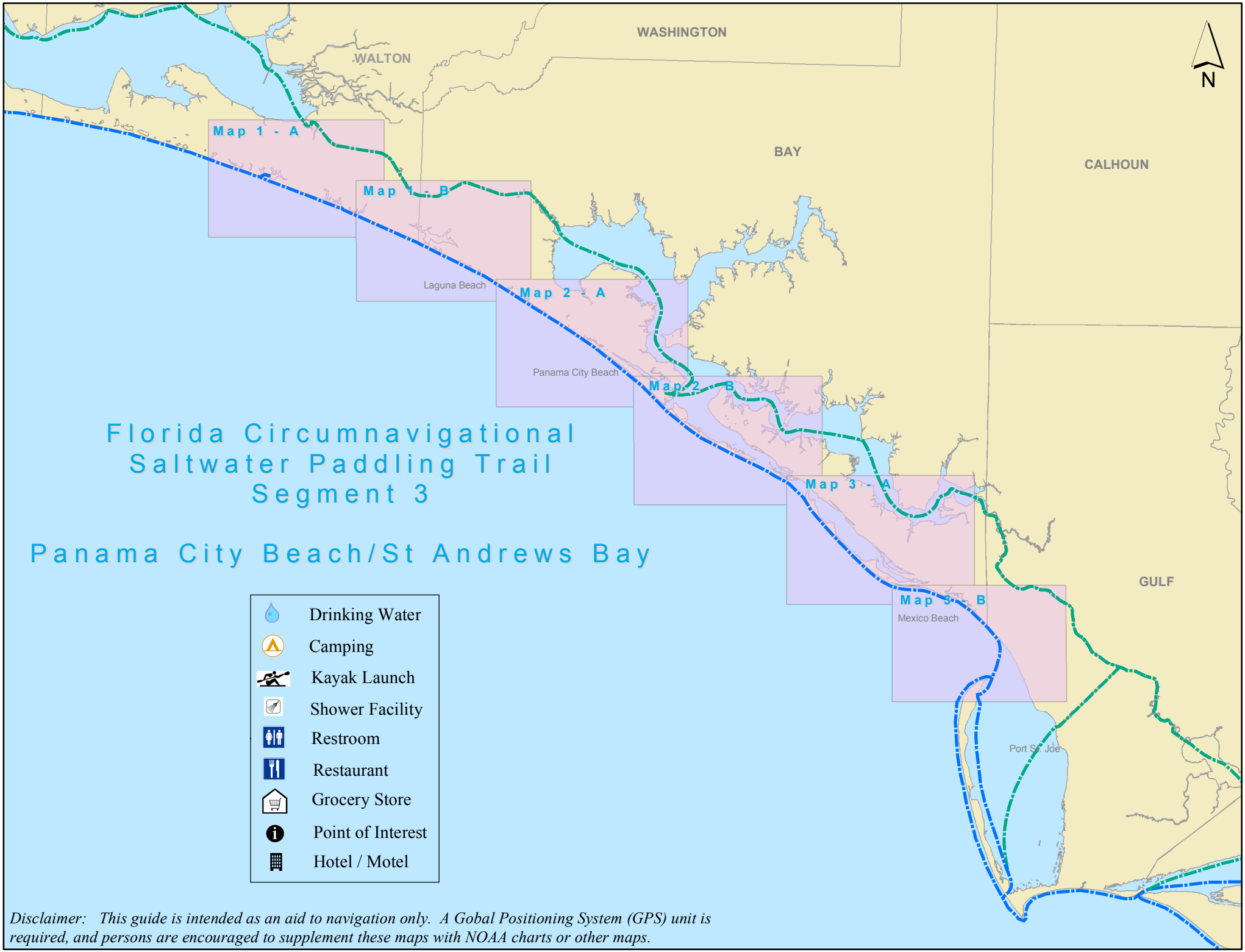

Disclaimer: This guide is intended as an aid to navigation only. A Gobal Positioning System (GPS) unit is required, and persons are encouraged to supplement these maps with NOAA charts or other maps.

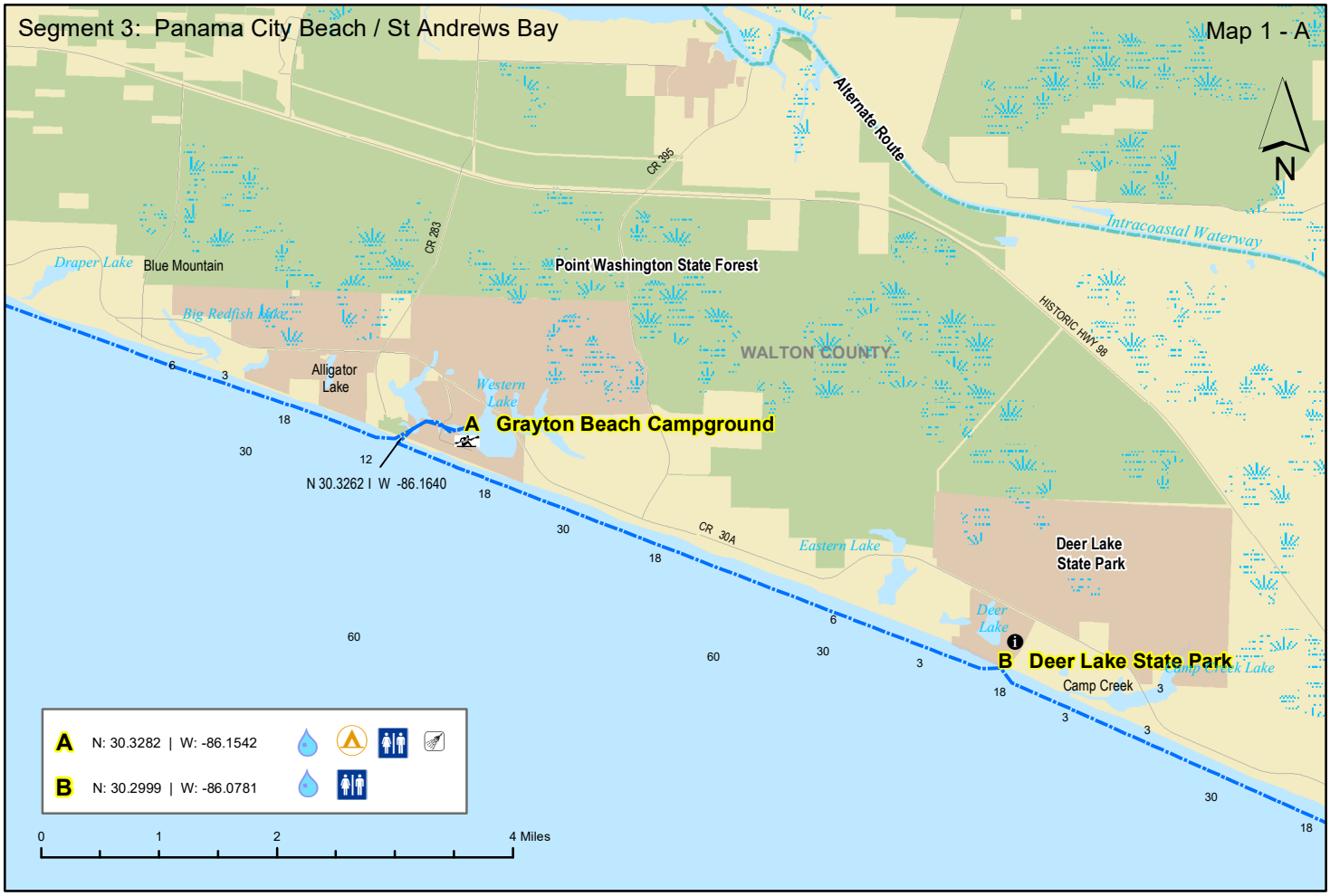
Segment 3: Panama City Beach / St Andrews Bay
Map 1 - A
N
Alternate Route
Intracoastal Waterway
CR 395
CR 283
Draper Lake
Blue Mountain
Point Washington State Forest
Big Redfish Lake
WALTON COUNTY
HISTORIC HWY 98
Alligator Lake
Western Lake
A Grayton Beach Campground
N 30.3262 I W -86.1640
CR 30A
Eastern Lake
Deer Lake State Park
Deer Lake
B Deer Lake State Park
Camp Creek
Camp Creek Lake
A N: 30.3282 | W: -86.1542
B N: 30.2999 | W: -86.0781
0 1 2 4 Miles

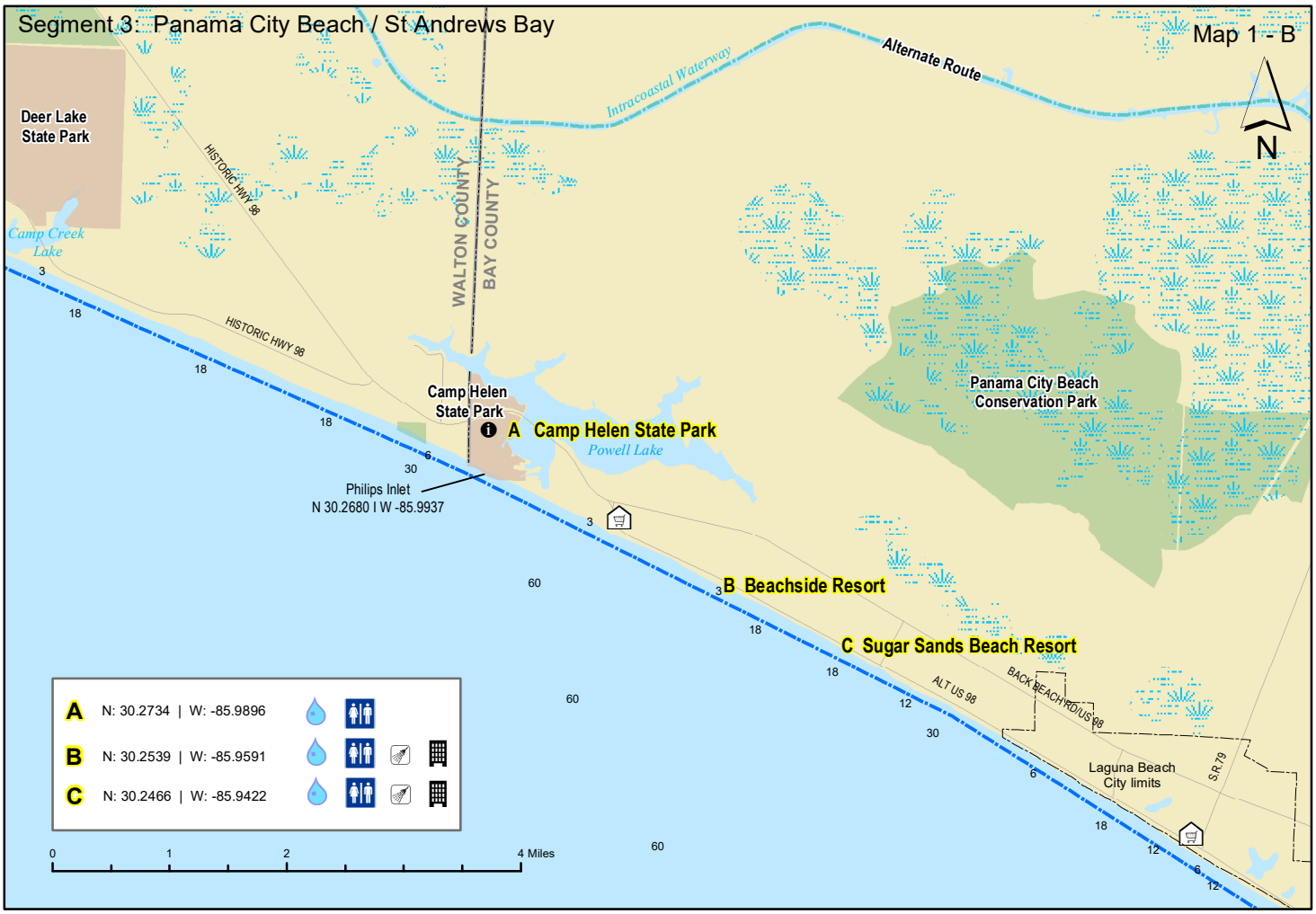
Segment 3: Panama City Beach / St Andrews Bay
Map 1 - B
N
Alternate Route
Intracoastal Waterway
Deer Lake State Park
HISTORIC HWY 98
WALTON COUNTY
BAY COUNTY
Camp Creek Lake
Camp Helen State Park
A Camp Helen State Park
Powell Lake
Philips Inlet
N 30.2680 I W -85.9937
Panama City Beach Conservation Park
B Beachside Resort
C Sugar Sands Beach Resort
ALT US 98
BACK BEACH RD/US 98
Laguna Beach City limits
S.R.79
A N: 30.2734 | W: -85.9896
B N: 30.2539 | W: -85.9591
C N: 30.2466 | W: -85.9422
0 1 2 4 Miles

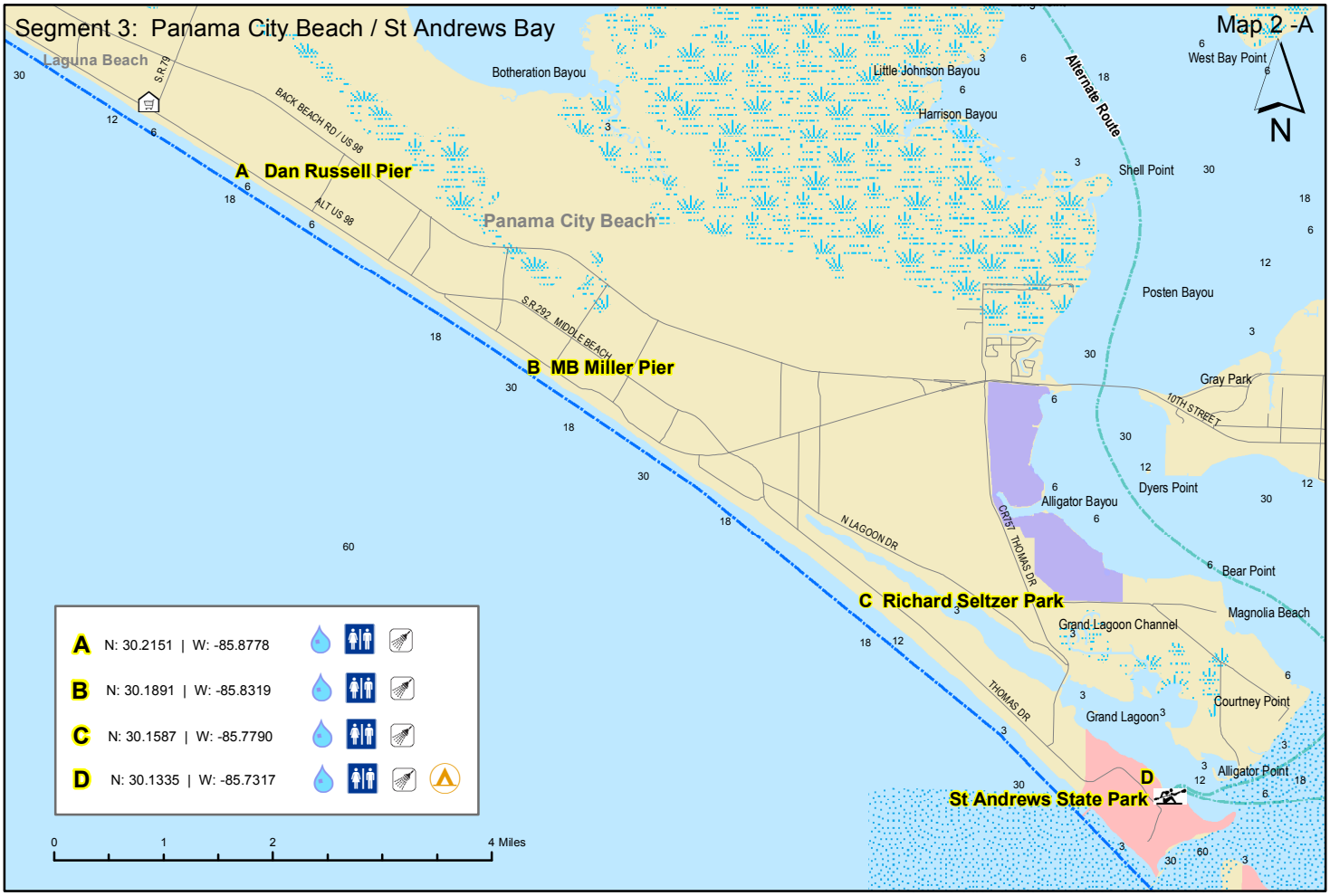
Segment 3: Panama City Beach / St Andrews Bay
Map 2 -A
N
Laguna Beach
S.R.79
BACK BEACH RD / US 98
ALT US 98
Botheration Bayou
Little Johnson Bayou
Harrison Bayou
West Bay Point
Alternate Route
Shell Point
Panama City Beach
A Dan Russell Pier
S.R.292 MIDDLE BEACH
B MB Miller Pier
Posten Bayou
Gray Park
10TH STREET
Dyers Point
Alligator Bayou
N LAGOON DR
CR197 THOMAS DR
Bear Point
C Richard Seltzer Park
Magnolia Beach
Grand Lagoon Channel
THOMAS DR
Courtney Point
Grand Lagoon
Alligator Point
D
St Andrews State Park
A N: 30.2151 | W: -85.8778
B N: 30.1891 | W: -85.8319
C N: 30.1587 | W: -85.7790
D N: 30.1335 | W: -85.7317
0 1 2 4 Miles

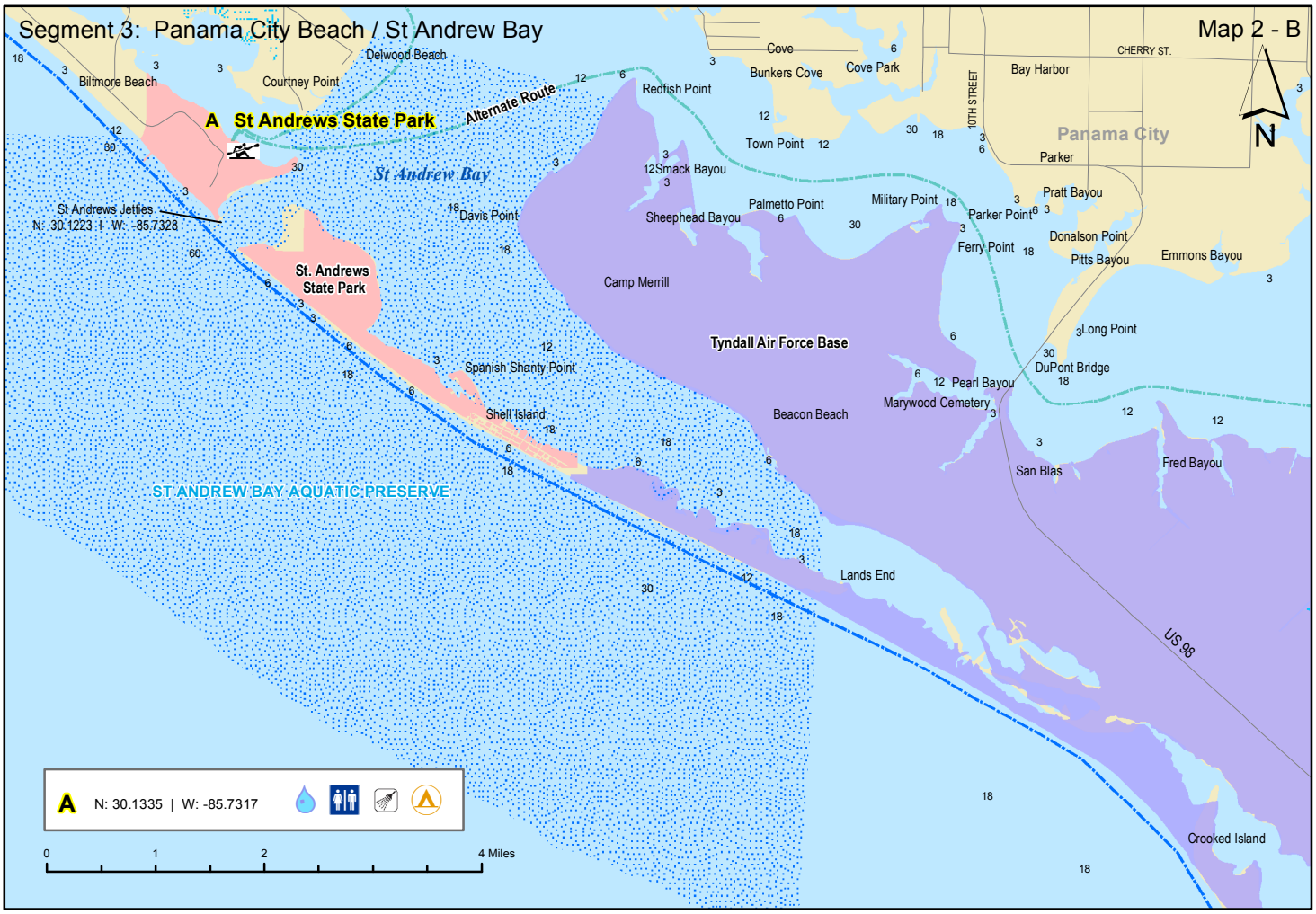
Segment 3: Panama City Beach / St Andrew Bay
Map 2 - B
N
Delwood Beach
Biltmore Beach
Courtney Point
A St Andrews State Park
Alternate Route
St Andrew Bay
St Andrews Jetties
N: 30.1223 | W: -85.7328
Davis Point
St. Andrews State Park
Redfish Point
Cove
Bunkers Cove
Cove Park
Bay Harbor
CHERRY ST.
10TH STREET
Panama City
Parker
Town Point
Smack Bayou
Sheephead Bayou
Palmetto Point
Military Point
Parker Point
Pratt Bayou
Donalson Point
Ferry Point
Pitts Bayou
Emmons Bayou
Camp Merrill
Tyndall Air Force Base
Long Point
DuPont Bridge
Spanish Shanty Point
Pearl Bayou
Marywood Cemetery
Shell Island
Beacon Beach
San Blas
Fred Bayou
ST ANDREW BAY AQUATIC PRESERVE
Lands End
US 98
Crooked Island
A N: 30.1335 | W: -85.7317
0 1 2 4 Miles

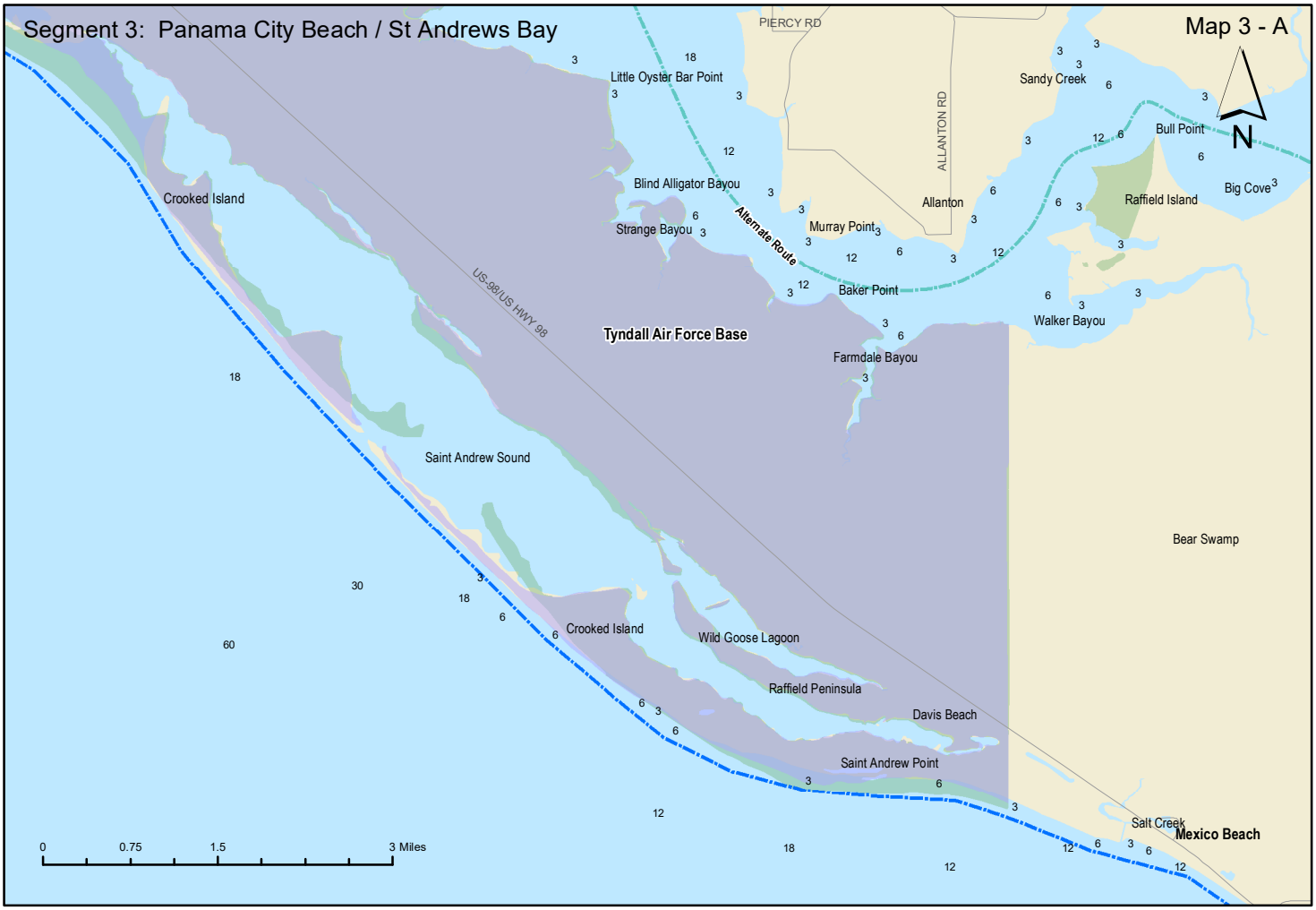
Segment 3: Panama City Beach / St Andrews Bay
Map 3 - A
N
PIERCY RD
ALLANTON RD
Little Oyster Bar Point
Sandy Creek
Bull Point
Big Cove
Crooked Island
Blind Alligator Bayou
Strange Bayou
Alternate Route
Allanton
Raffield Island
Murray Point
Baker Point
Walker Bayou
US-98/US HWY 98
Tyndall Air Force Base
Farmdale Bayou
Saint Andrew Sound
Bear Swamp
Crooked Island
Wild Goose Lagoon
Raffield Peninsula
Davis Beach
Saint Andrew Point
Salt Creek
Mexico Beach
0
0.75
1.5
3 Miles

Segment 3: Panama City Beach / St Andrews Bay
Map 3 - B
N
Alternate Route
Salt Creek
36TH ST
Mexico Beach
Overstreet Bridge Rd
A El Governor Hotel
US-98/US HWY 98
CR-386
US 98
Saint Joseph Bay Light
W HWY 98
GEORGIA AVE
ALABAMA AVE
AMERICUS AVE
Panther Swamp
Bell Shoal
Saint Joseph Point
Saint Joseph
Peninsula State Park
B. St Joe State Park Primitive Campsite #7
HWY 98
Chickenhouse Branch
A N: 29.9423 | W: -85.4106
C N: 29.8619 | W: -85.3987
0
0.75
1.5
3 Miles

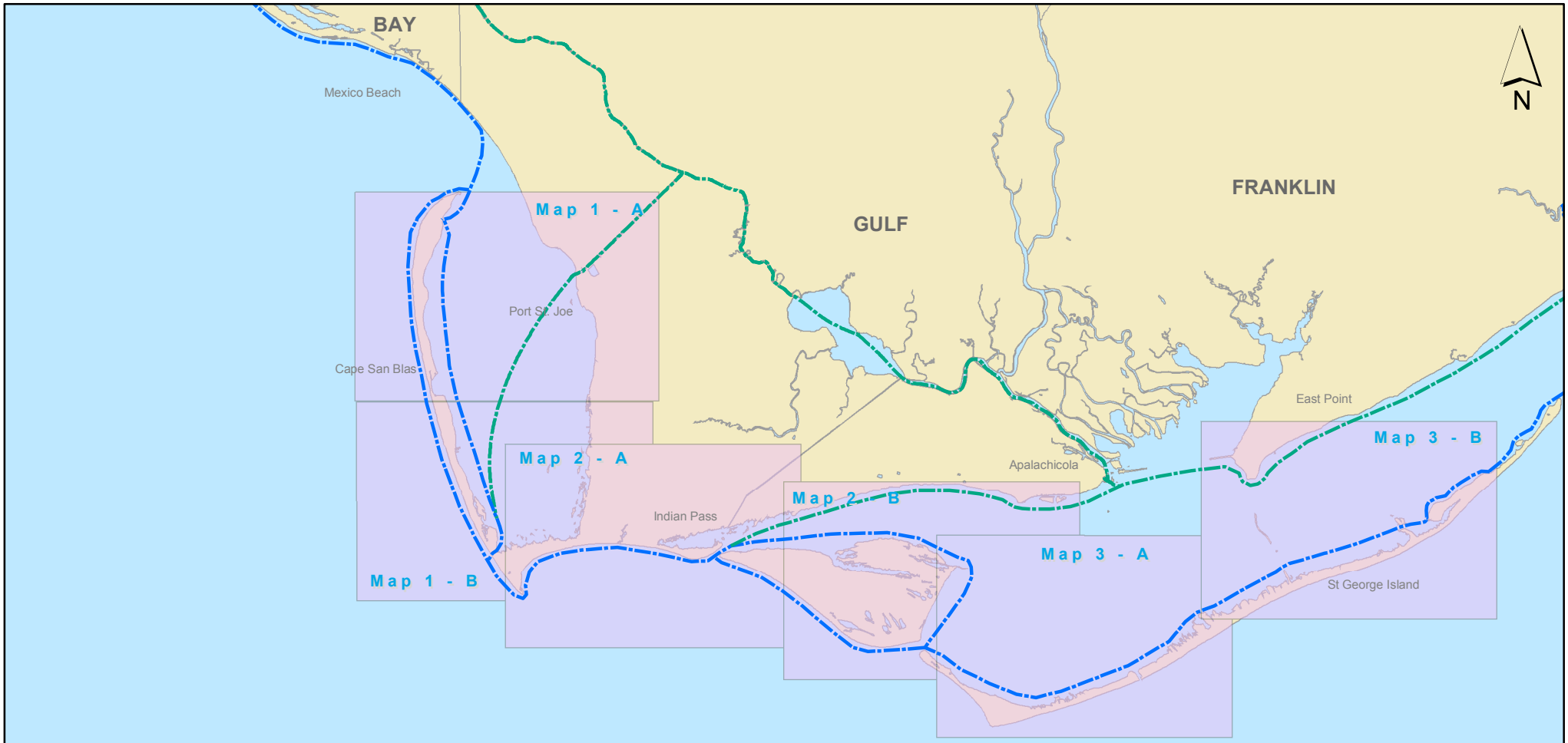

Florida Circumnavigational Saltwater Paddling Trail Segment 4

Forgotten Coast

- Drinking Water
- Camping
- Kayak Launch
- Shower Facility
- Restroom
- Restaurant
- Grocery Store
- Point of Interest
- Hotel / Motel

Disclaimer: This guide is intended as an aid to navigation only. A Gobal Positioning System (GPS) unit is required, and persons are encouraged to supplement these maps with NOAA charts or other maps.

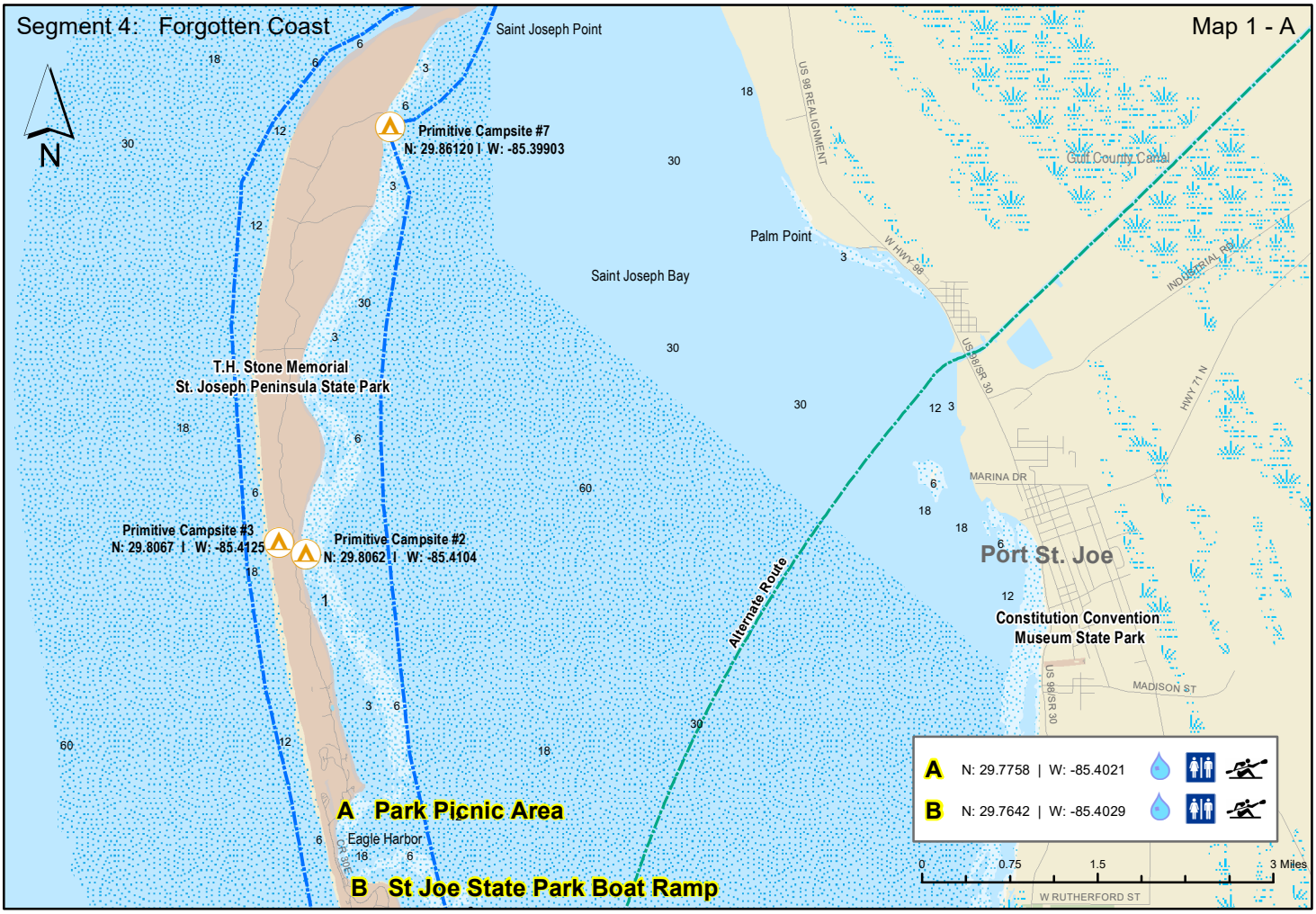
Segment 4: Forgotten Coast
Map 1 - A
N
Saint Joseph Point
Primitive Campsite #7
N: 29.86120 I W: -85.39903
Palm Point
Saint Joseph Bay
Gulf County Canal
US 98 REALIGNMENT
W HWY 98
US 98/SR 30
INDUSTRIAL RD
HWY 71 N
MARINA DR
T.H. Stone Memorial
St. Joseph Peninsula State Park
Primitive Campsite #3
N: 29.8067 I W: -85.4125
Primitive Campsite #2
N: 29.8062 I W: -85.4104
Alternate Route
Port St. Joe
Constitution Convention
Museum State Park
MADISON ST
A Park Picnic Area
Eagle Harbor
B St Joe State Park Boat Ramp
A N: 29.7758 | W: -85.4021
B N: 29.7642 | W: -85.4029
0 0.75 1.5 3 Miles
W RUTHERFORD ST

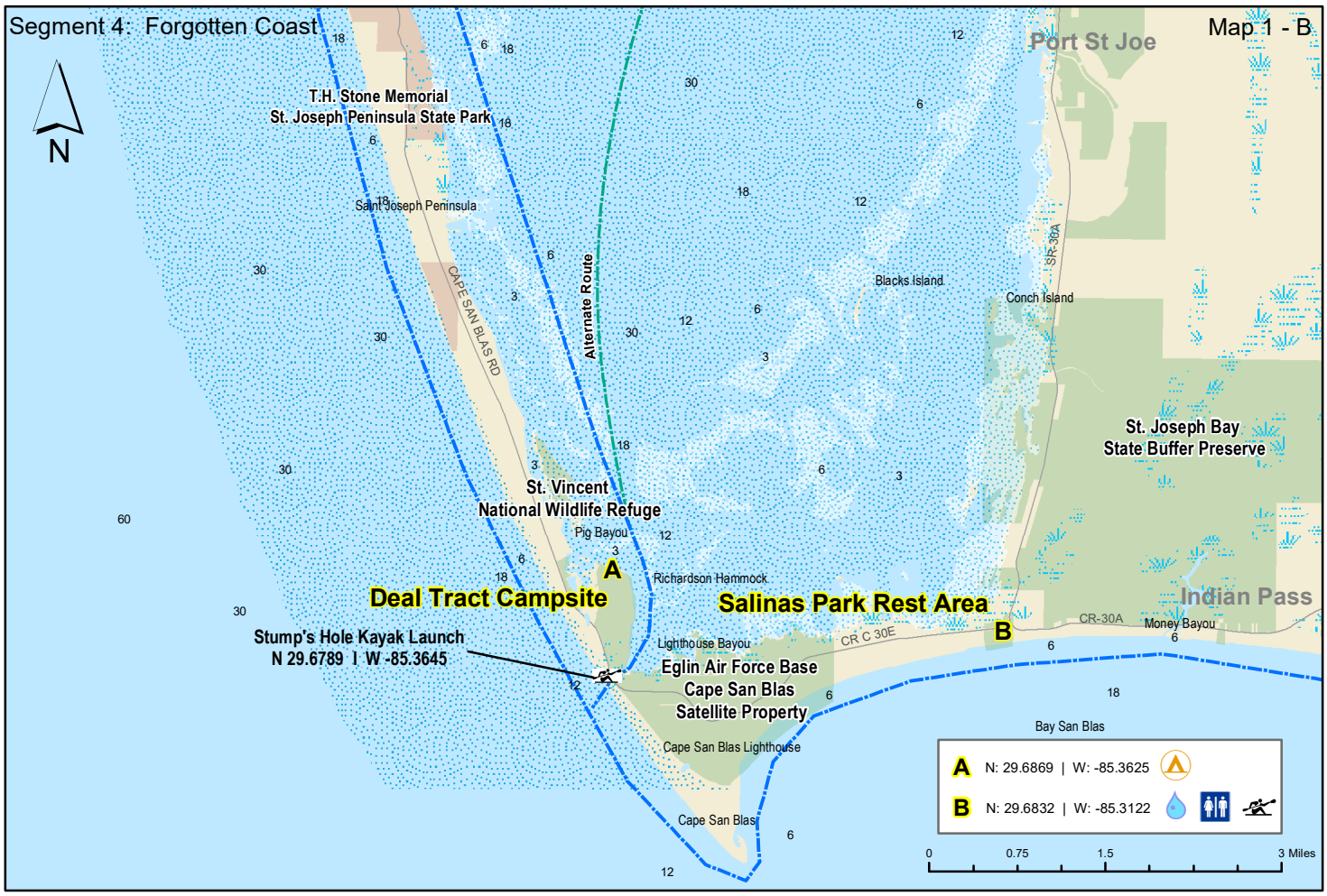
Segment 4: Forgotten Coast
Map 1 - B
N
Port St Joe
T.H. Stone Memorial
St. Joseph Peninsula State Park
Saint Joseph Peninsula
CAPE SAN BLAS RD
Alternate Route
Blacks Island
Conch Island
SR-30A
St. Joseph Bay
State Buffer Preserve
St. Vincent
National Wildlife Refuge
Pig Bayou
A
Richardson Hammock
Deal Tract Campsite
Salinas Park Rest Area
Indian Pass
CR-30A
Money Bayou
B
CR C 30E
Stump's Hole Kayak Launch
N 29.6789 I W -85.3645
Lighthouse Bayou
Eglin Air Force Base
Cape San Blas
Satellite Property
Cape San Blas Lighthouse
Bay San Blas
Cape San Blas
A N: 29.6869 | W: -85.3625
B N: 29.6832 | W: -85.3122
0 0.75 1.5 3 Miles

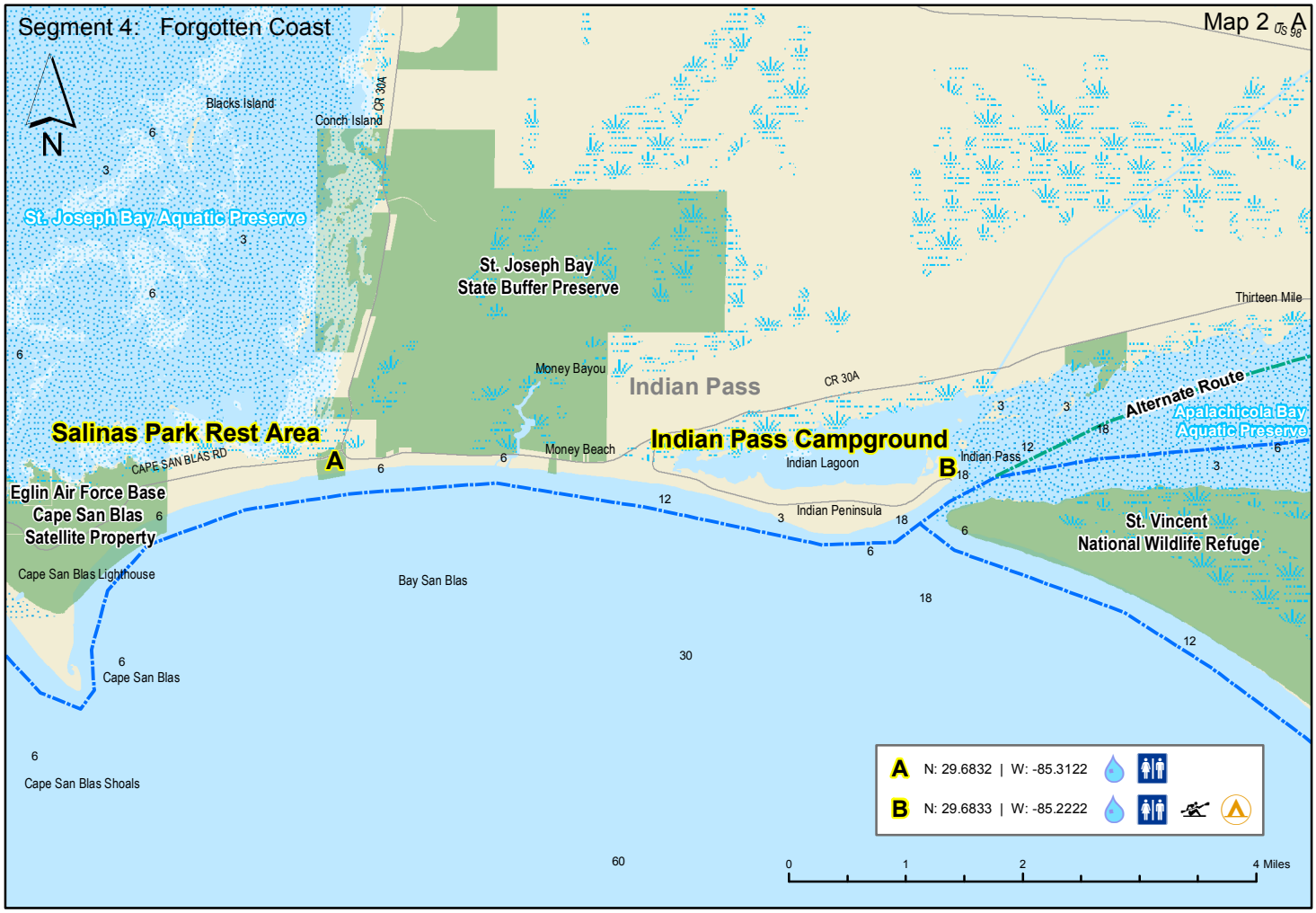
Segment 4: Forgotten Coast
Map 2 - A
N
Blacks Island
Conch Island
CR 30A
St. Joseph Bay Aquatic Preserve
St. Joseph Bay
State Buffer Preserve
Money Bayou
Indian Pass
CR 30A
Thirteen Mile
Alternate Route
Apalachicola Bay
Aquatic Preserve
Salinas Park Rest Area
A
CAPE SAN BLAS RD
Money Beach
Indian Pass Campground
Indian Lagoon
B
Indian Pass
Indian Peninsula
Eglin Air Force Base
Cape San Blas
Satellite Property
St. Vincent
National Wildlife Refuge
Cape San Blas Lighthouse
Bay San Blas
Cape San Blas
Cape San Blas Shoals
A N: 29.6832 | W: -85.3122
B N: 29.6833 | W: -85.2222
0 1 2 4 Miles

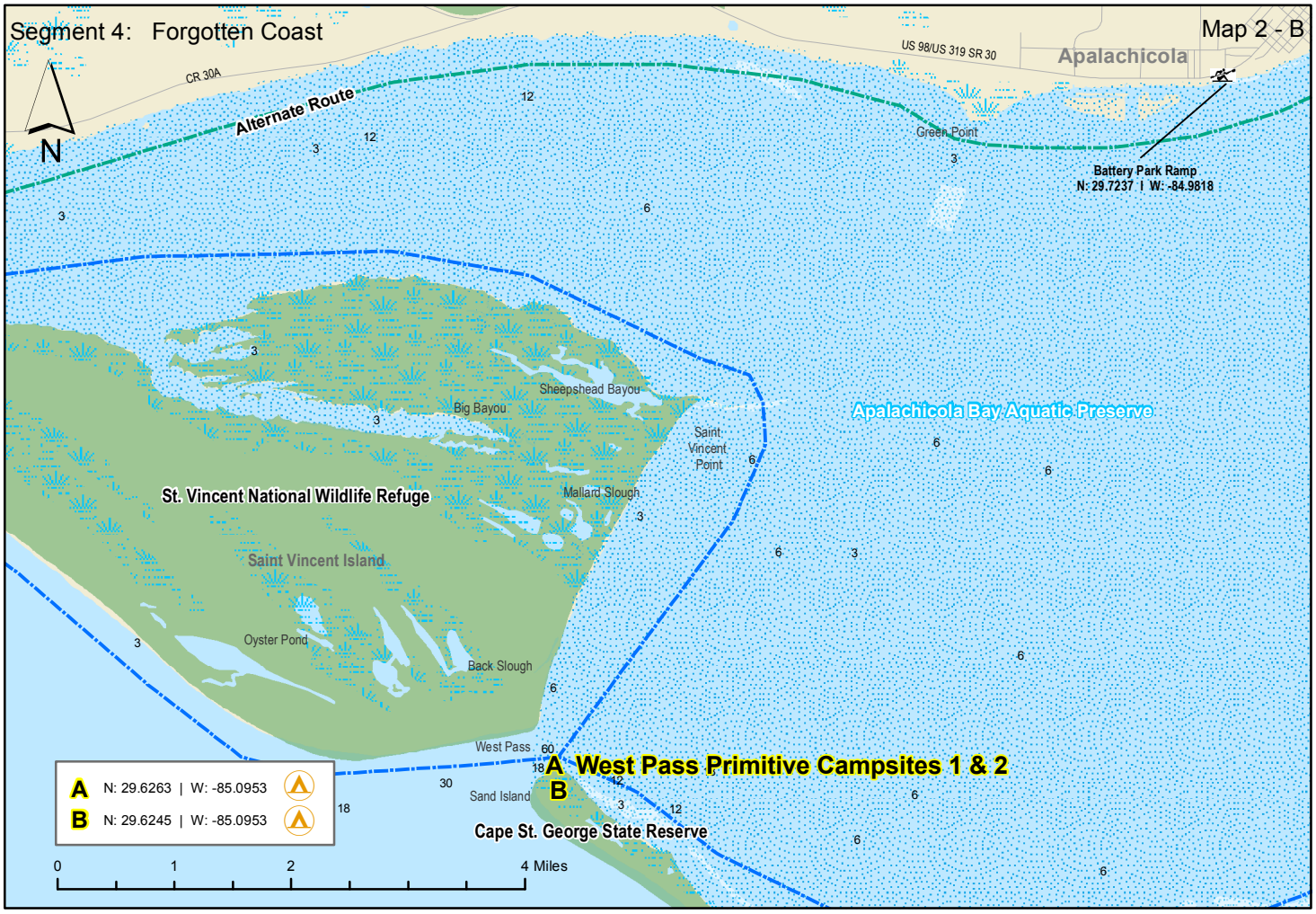
Segment 4: Forgotten Coast
Map 2 - B
N
CR 30A
Alternate Route
US 98/US 319 SR 30
Apalachicola
Green Point
Battery Park Ramp
N: 29.7237 | W: -84.9818
Sheepshead Bayou
Big Bayou
Apalachicola Bay Aquatic Preserve
Saint
Vincent
Point
St. Vincent National Wildlife Refuge
Mallard Slough
Saint Vincent Island
Oyster Pond
Back Slough
West Pass
A West Pass Primitive Campsites 1 & 2
B
Sand Island
Cape St. George State Reserve
A N: 29.6263 | W: -85.0953
B N: 29.6245 | W: -85.0953
0 1 2 4 Miles

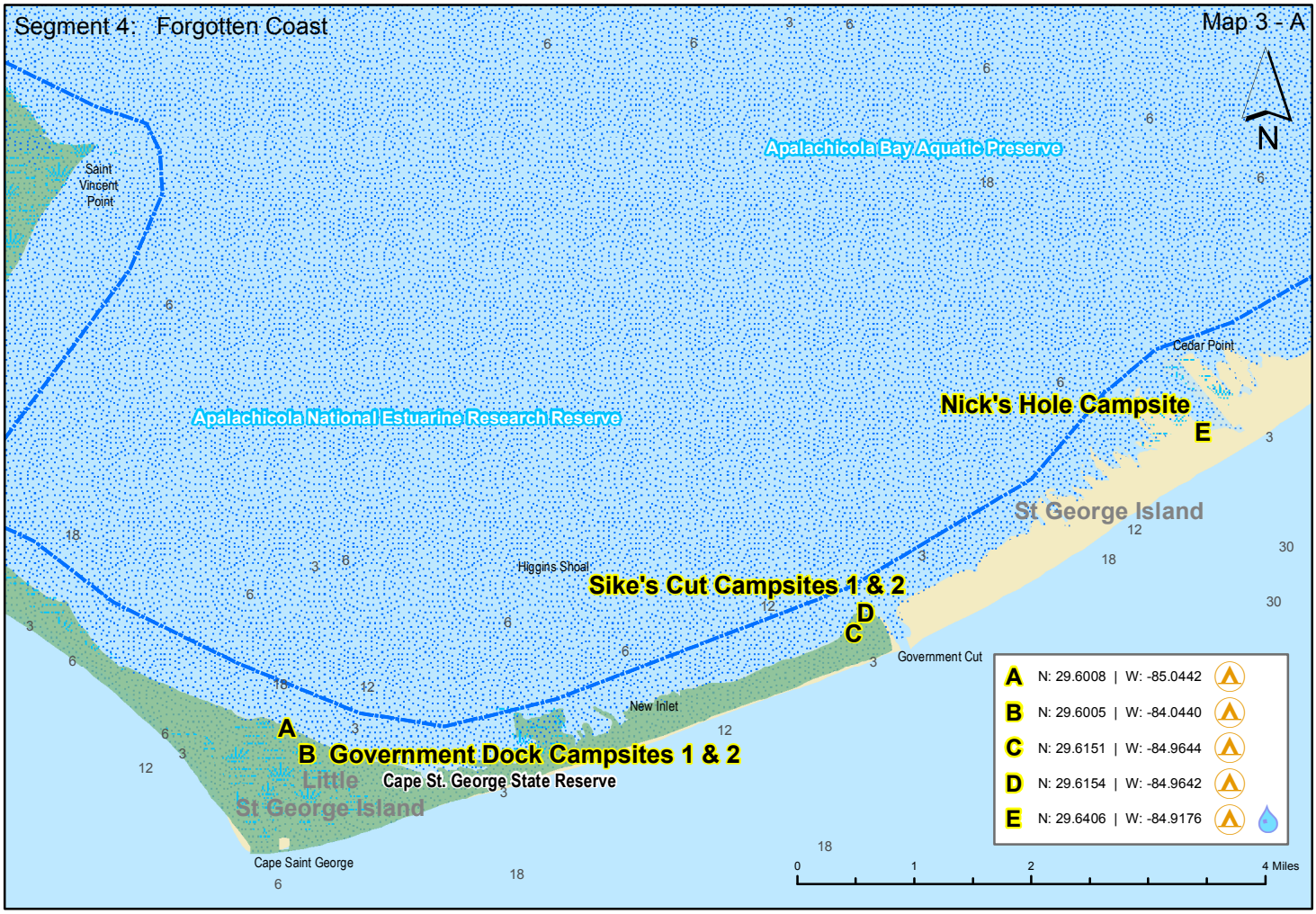
Segment 4: Forgotten Coast
Map 3 - A
N
Saint Vincent Point
Apalachicola Bay Aquatic Preserve
Cedar Point
Nick's Hole Campsite
E
Apalachicola National Estuarine Research Reserve
St George Island
Higgins Shoal
Sike's Cut Campsites 1 & 2
D
C
Government Cut
New Inlet
A
B Government Dock Campsites 1 & 2
Cape St. George State Reserve
Little St George Island
Cape Saint George
A N: 29.6008 | W: -85.0442
B N: 29.6005 | W: -84.0440
C N: 29.6151 | W: -84.9644
D N: 29.6154 | W: -84.9642
E N: 29.6406 | W: -84.9176
0 1 2 4 Miles

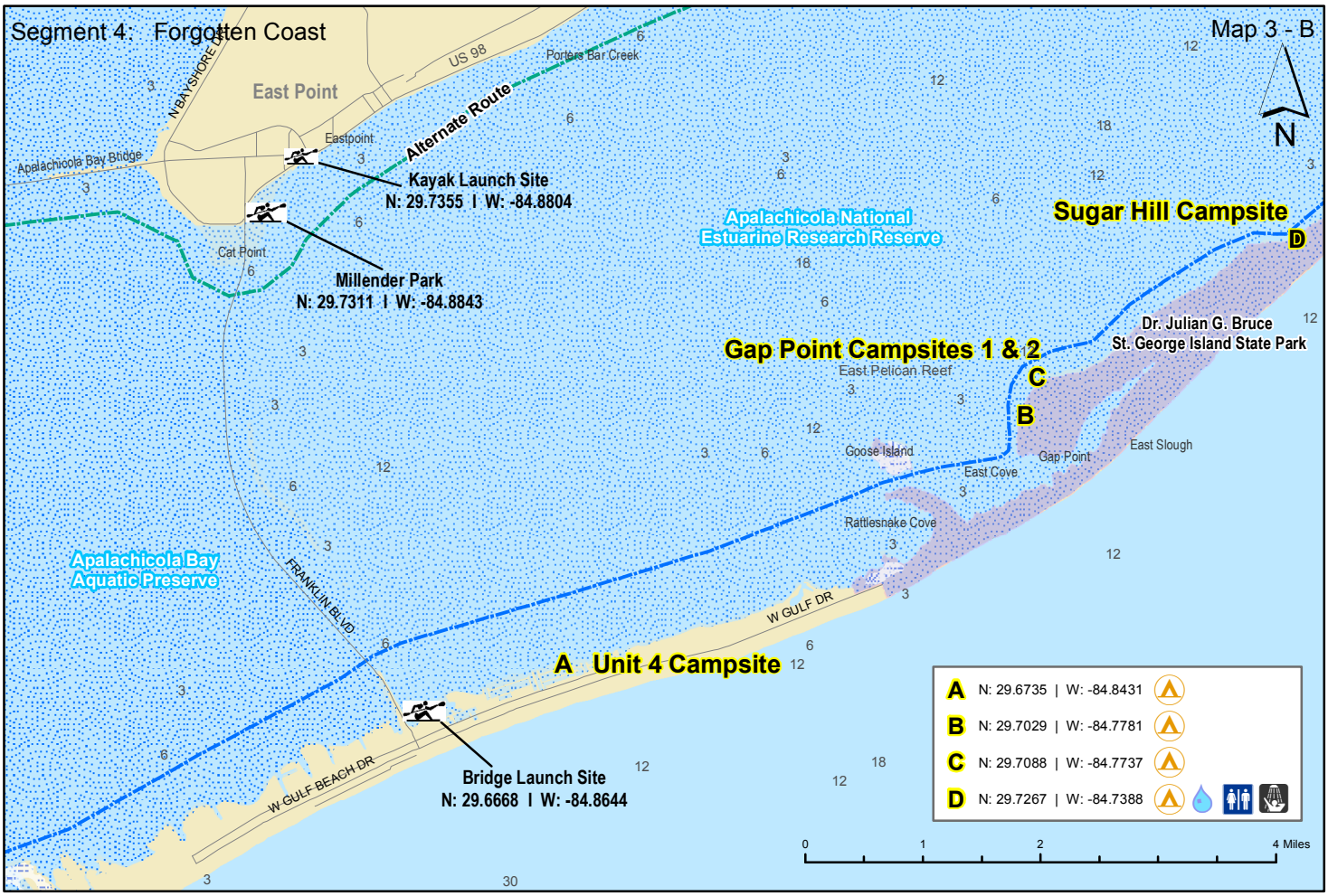
Segment 4: Forgotten Coast
Map 3 - B
N
N BAYSHORE DR
US 98
Porters Bar Creek
East Point
Eastpoint
Alternate Route
Apalachicola Bay Bridge
Kayak Launch Site
N: 29.7355 I W: -84.8804
Cat Point
Millender Park
N: 29.7311 I W: -84.8843
Apalachicola National Estuarine Research Reserve
Sugar Hill Campsite
D
Dr. Julian G. Bruce St. George Island State Park
Gap Point Campsites 1 & 2
East Pelican Reef
C
B
Goose Island
East Cove
Gap Point
East Slough
Rattlesnake Cove
Apalachicola Bay Aquatic Preserve
FRANKLIN BLVD
W GULF DR
A Unit 4 Campsite
W GULF BEACH DR
Bridge Launch Site
N: 29.6668 I W: -84.8644
A N: 29.6735 | W: -84.8431
B N: 29.7029 | W: -84.7781
C N: 29.7088 | W: -84.7737
D N: 29.7267 | W: -84.7388
0 1 2 4 Miles

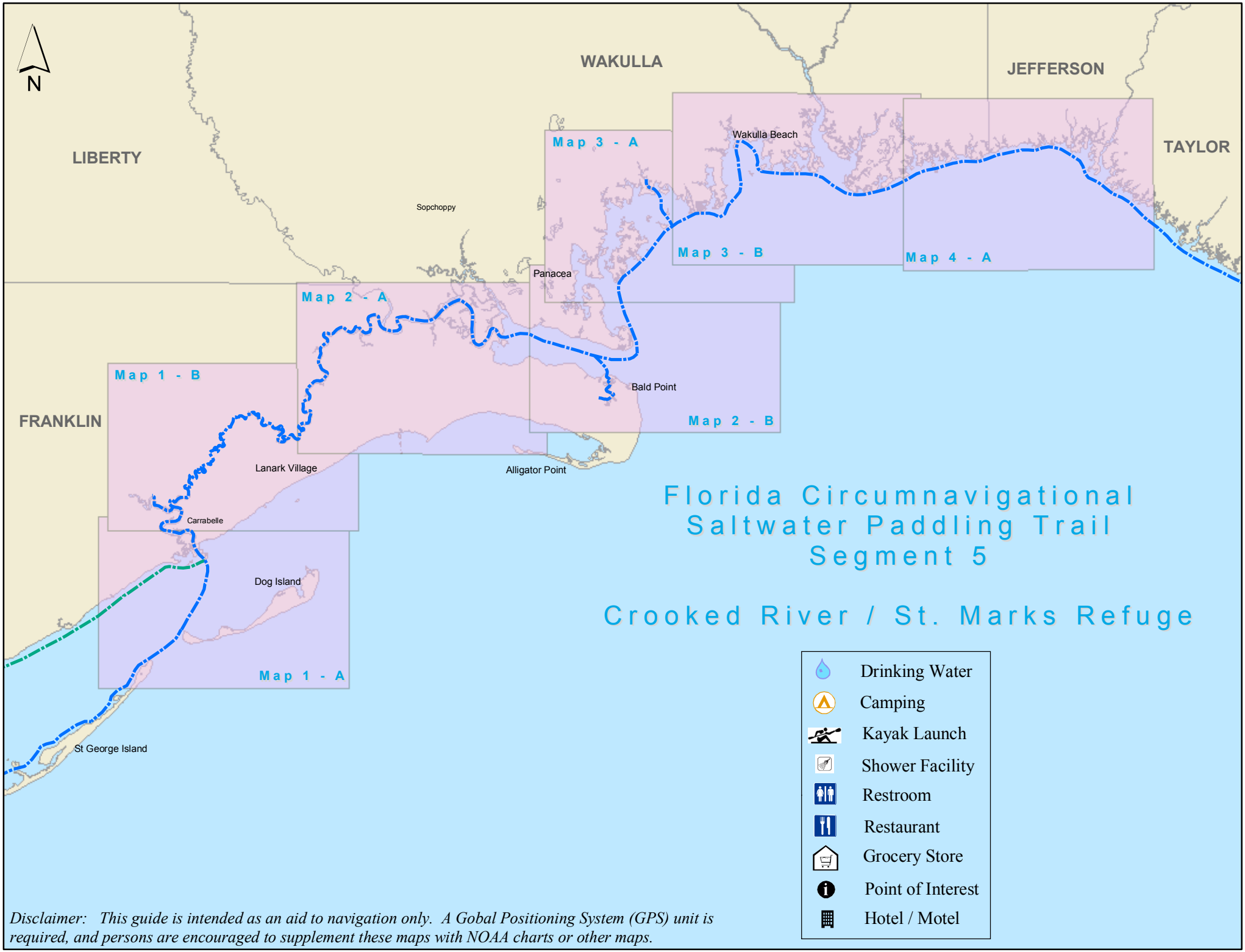

Disclaimer: This guide is intended as an aid to navigation only. A Gobal Positioning System (GPS) unit is required, and persons are encouraged to supplement these maps with NOAA charts or other maps.

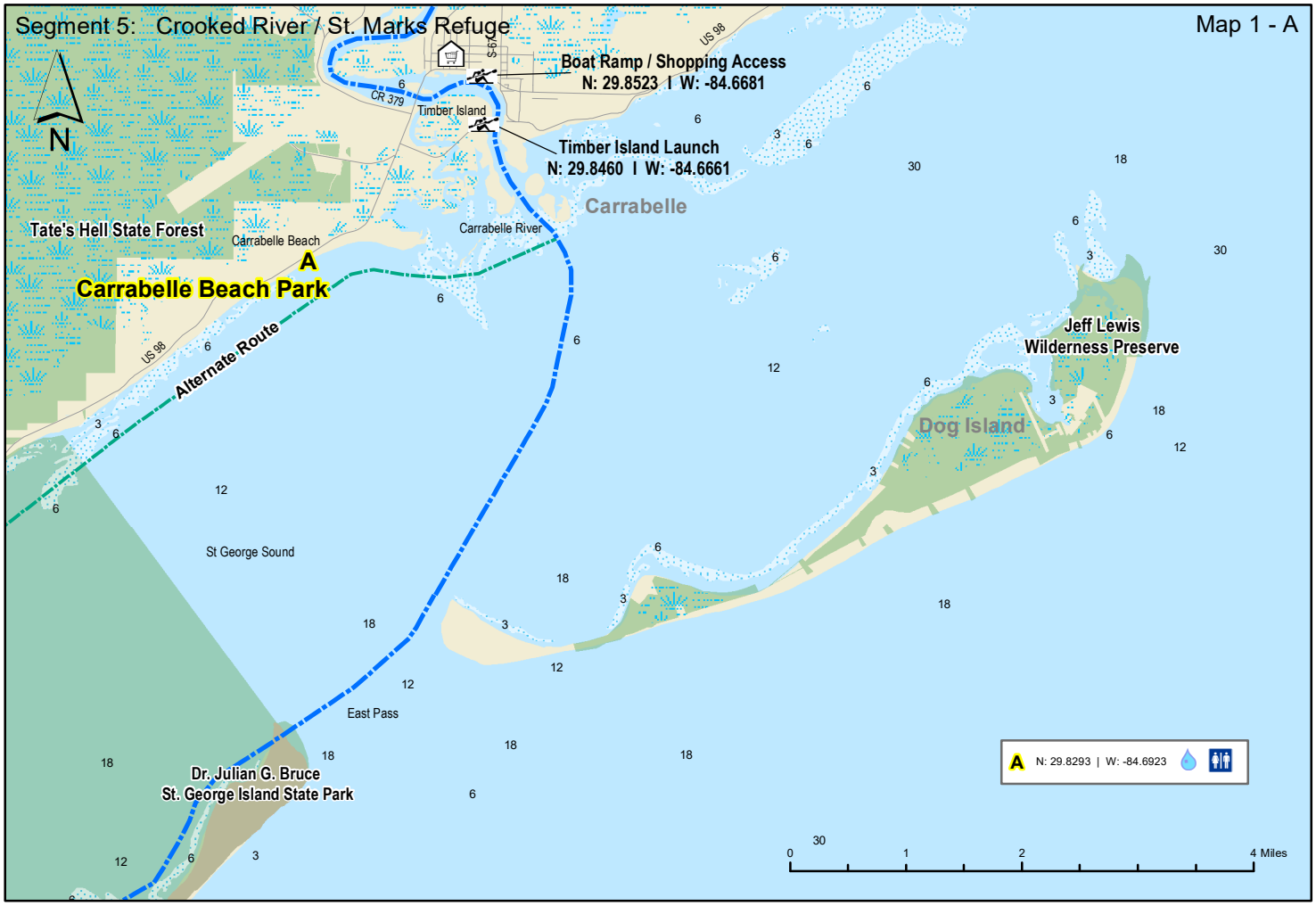
Segment 5: Crooked River / St. Marks Refuge
Map 1 - A
N
Boat Ramp / Shopping Access
N: 29.8523 I W: -84.6681
Timber Island Launch
N: 29.8460 I W: -84.6661
Timber Island
Carrabelle
Carrabelle River
Carrabelle Beach
Tate's Hell State Forest
A
Carrabelle Beach Park
Alternate Route
US 98
CR 379
S-67
Jeff Lewis
Wilderness Preserve
Dog Island
St George Sound
East Pass
Dr. Julian G. Bruce
St. George Island State Park
A N: 29.8293 | W: -84.6923
0 1 2 4 Miles

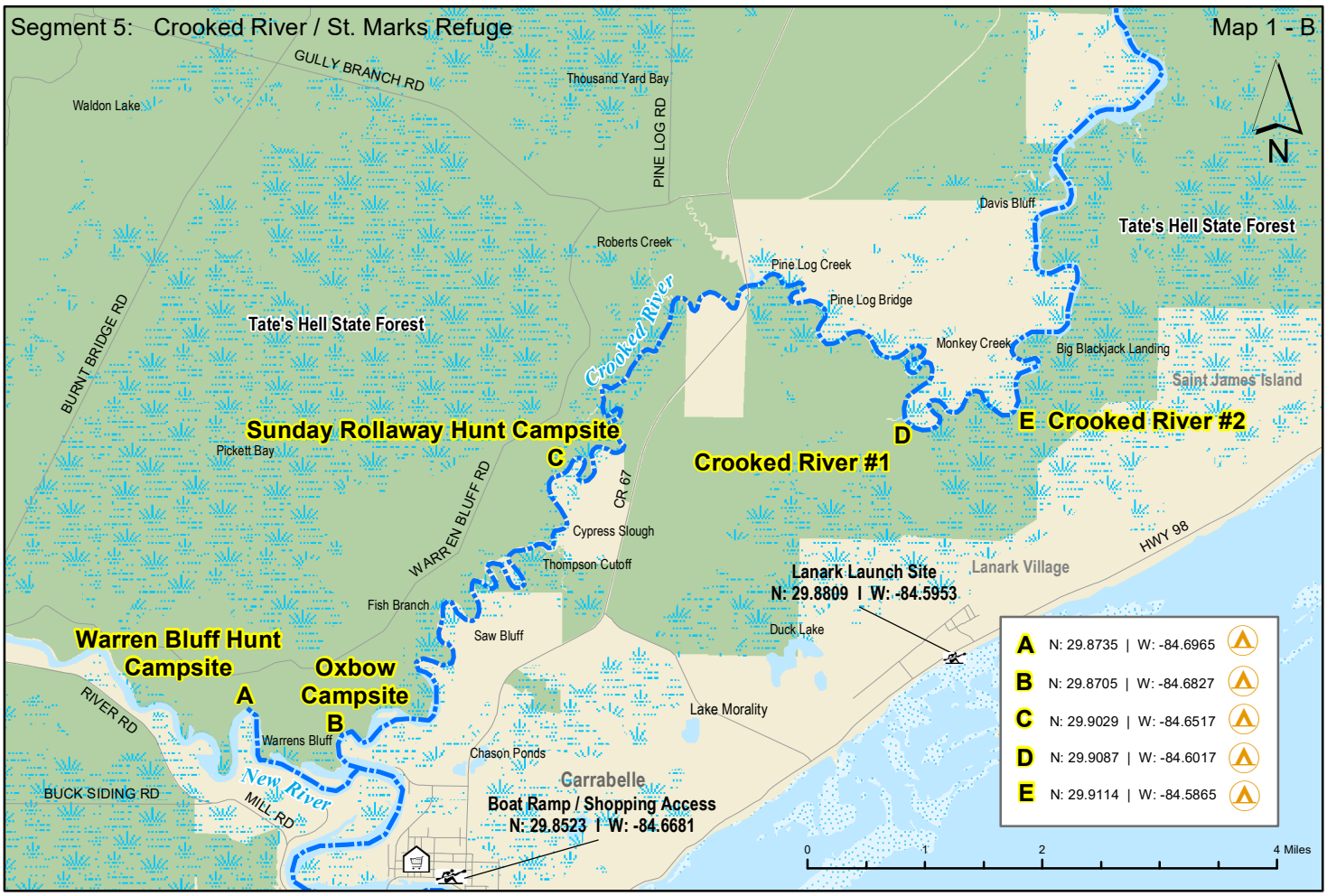
Segment 5: Crooked River / St. Marks Refuge
Map 1 - B
N
GULLY BRANCH RD
Waldon Lake
Thousand Yard Bay
PINE LOG RD
Davis Bluff
Tate's Hell State Forest
Roberts Creek
Pine Log Creek
Pine Log Bridge
Crooked River
Tate's Hell State Forest
BURNT BRIDGE RD
Monkey Creek
Big Blackjack Landing
Saint James Island
Sunday Rollaway Hunt Campsite
C
D
E Crooked River #2
Crooked River #1
Pickett Bay
WARREN BLUFF RD
CR 67
Cypress Slough
Thompson Cutoff
HWY 98
Lanark Village
Lanark Launch Site
N: 29.8809 I W: -84.5953
Fish Branch
Saw Bluff
Duck Lake
Warren Bluff Hunt Campsite
A
Oxbow Campsite
B
RIVER RD
Warrens Bluff
Lake Morality
Chason Ponds
Carrabelle
BUCK SIDING RD
New River
MILL RD
Boat Ramp / Shopping Access
N: 29.8523 I W: -84.6681
A N: 29.8735 | W: -84.6965
B N: 29.8705 | W: -84.6827
C N: 29.9029 | W: -84.6517
D N: 29.9087 | W: -84.6017
E N: 29.9114 | W: -84.5865
0 1 2 4 Miles

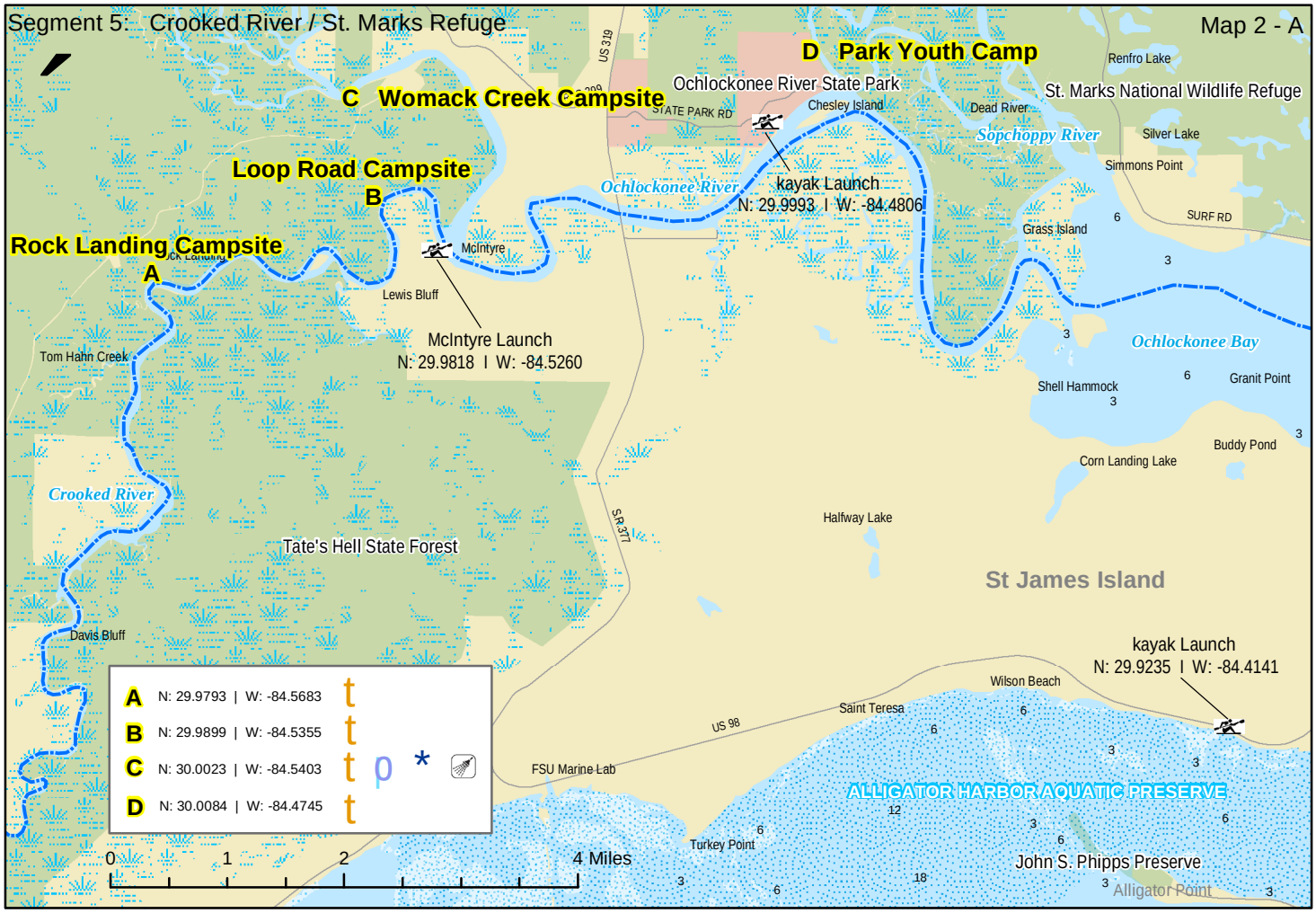
Segment 5: Crooked River / St. Marks Refuge
Map 2 - A
D Park Youth Camp
Ochlockonee River State Park
C Womack Creek Campsite
Loop Road Campsite
B
Rock Landing Campsite
A
Chesley Island
Dead River
Renfro Lake
St. Marks National Wildlife Refuge
Sopchoppy River
Silver Lake
Simmons Point
Ochlockonee River
kayak Launch
N: 29.9993 | W: -84.4806
Grass Island
SURF RD
McIntyre
Lewis Bluff
McIntyre Launch
N: 29.9818 | W: -84.5260
Tom Hahn Creek
Ochlockonee Bay
Shell Hammock
Granit Point
Buddy Pond
Corn Landing Lake
Crooked River
Halfway Lake
Tate's Hell State Forest
St James Island
Davis Bluff
kayak Launch
N: 29.9235 | W: -84.4141
Wilson Beach
Saint Teresa
US 98
FSU Marine Lab
ALLIGATOR HARBOR AQUATIC PRESERVE
Turkey Point
John S. Phipps Preserve
Alligator Point
A N: 29.9793 | W: -84.5683
B N: 29.9899 | W: -84.5355
C N: 30.0023 | W: -84.5403
D N: 30.0084 | W: -84.4745
0 1 2 4 Miles

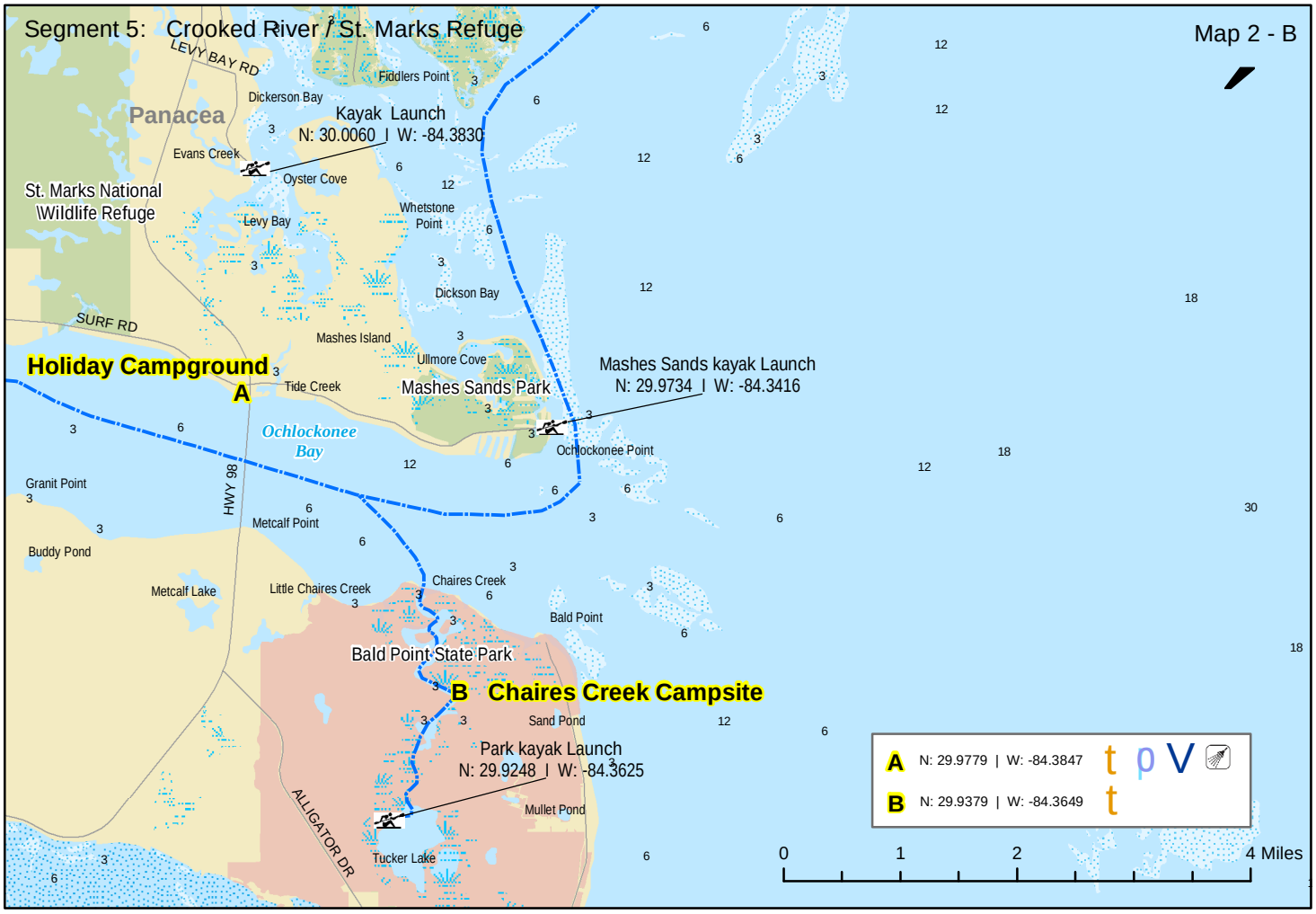
Segment 5: Crooked River / St. Marks Refuge
Map 2 - B
LEVY BAY RD
Fiddlers Point
Dickerson Bay
Panacea
Kayak Launch
N: 30.0060 | W: -84.3830
Evans Creek
Oyster Cove
St. Marks National
\Wildlife Refuge
Levy Bay
Whetstone
Point
Dickson Bay
SURF RD
Mashes Island
Holiday Campground
A
Tide Creek
Ullmore Cove
Mashes Sands Park
Mashes Sands kayak Launch
N: 29.9734 | W: -84.3416
Ochlockonee
Bay
Ochlockonee Point
Granit Point
HWY 98
Metcalf Point
Buddy Pond
Metcalf Lake
Little Chaires Creek
Chaires Creek
Bald Point
Bald Point State Park
B Chaires Creek Campsite
Sand Pond
Park kayak Launch
N: 29.9248 | W: -84.3625
Mullet Pond
ALLIGATOR DR
Tucker Lake
A N: 29.9779 | W: -84.3847
B N: 29.9379 | W: -84.3649
0 1 2 4 Miles

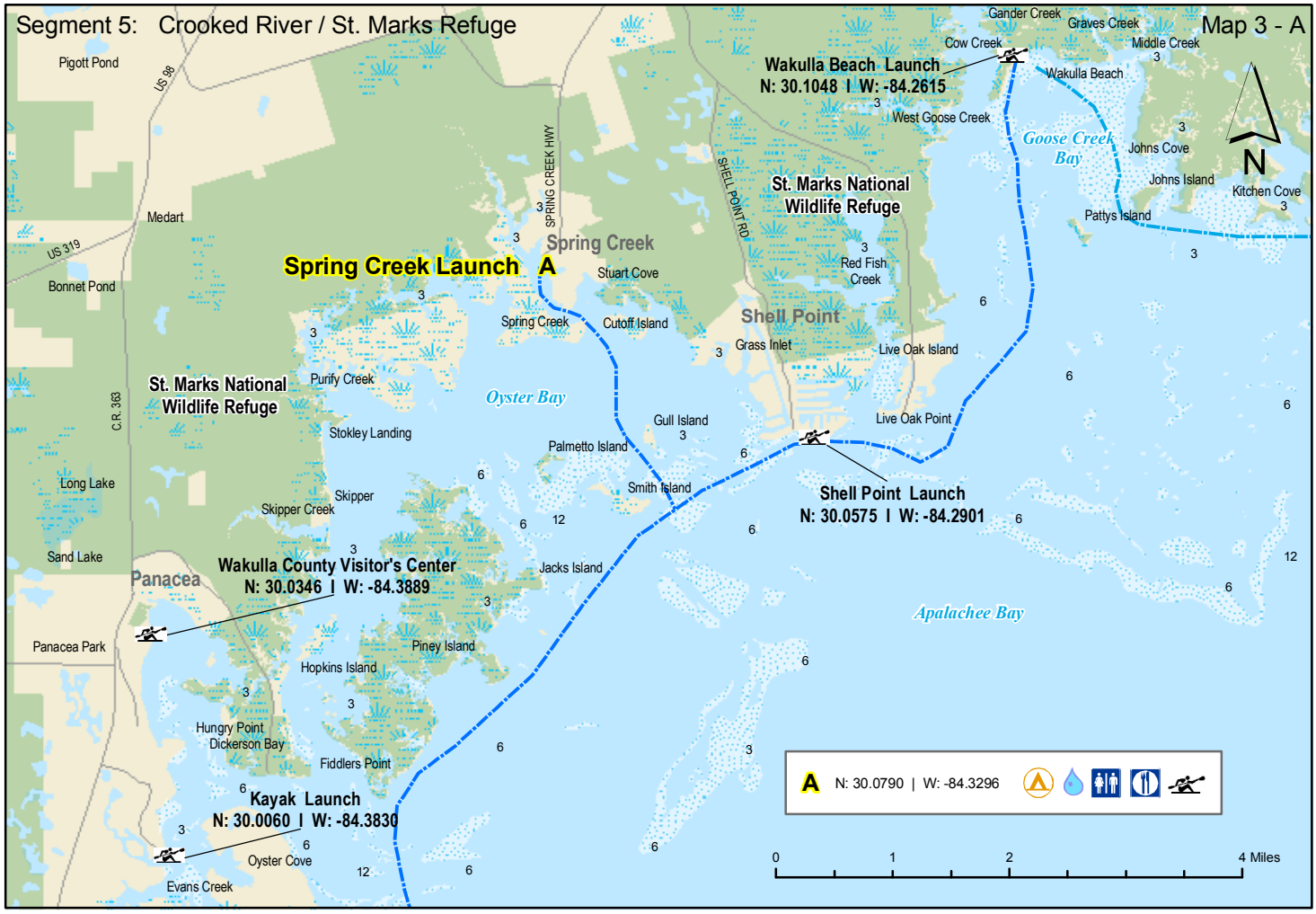
Segment 5: Crooked River / St. Marks Refuge
Map 3 - A
Pigott Pond
US 98
Medart
US 319
Bonnet Pond
C.R. 363
Long Lake
Sand Lake
Panacea
Panacea Park
Spring Creek Launch A
SPRING CREEK HWY
Spring Creek
Stuart Cove
Cutoff Island
St. Marks National Wildlife Refuge
Purify Creek
Stokley Landing
Skipper
Skipper Creek
Oyster Bay
Palmetto Island
Gull Island
Smith Island
Jacks Island
Wakulla County Visitor's Center
N: 30.0346 | W: -84.3889
Piney Island
Hopkins Island
Hungry Point
Dickerson Bay
Fiddlers Point
Kayak Launch
N: 30.0060 | W: -84.3830
Oyster Cove
Evans Creek
Wakulla Beach Launch
N: 30.1048 | W: -84.2615
Gander Creek
Graves Creek
Cow Creek
Middle Creek
Wakulla Beach
West Goose Creek
Goose Creek Bay
Johns Cove
Johns Island
Kitchen Cove
Pattys Island
SHELL POINT RD
St. Marks National Wildlife Refuge
Red Fish Creek
Shell Point
Grass Inlet
Live Oak Island
Live Oak Point
Shell Point Launch
N: 30.0575 | W: -84.2901
Apalachee Bay
A N: 30.0790 | W: -84.3296
0 1 2 4 Miles
N

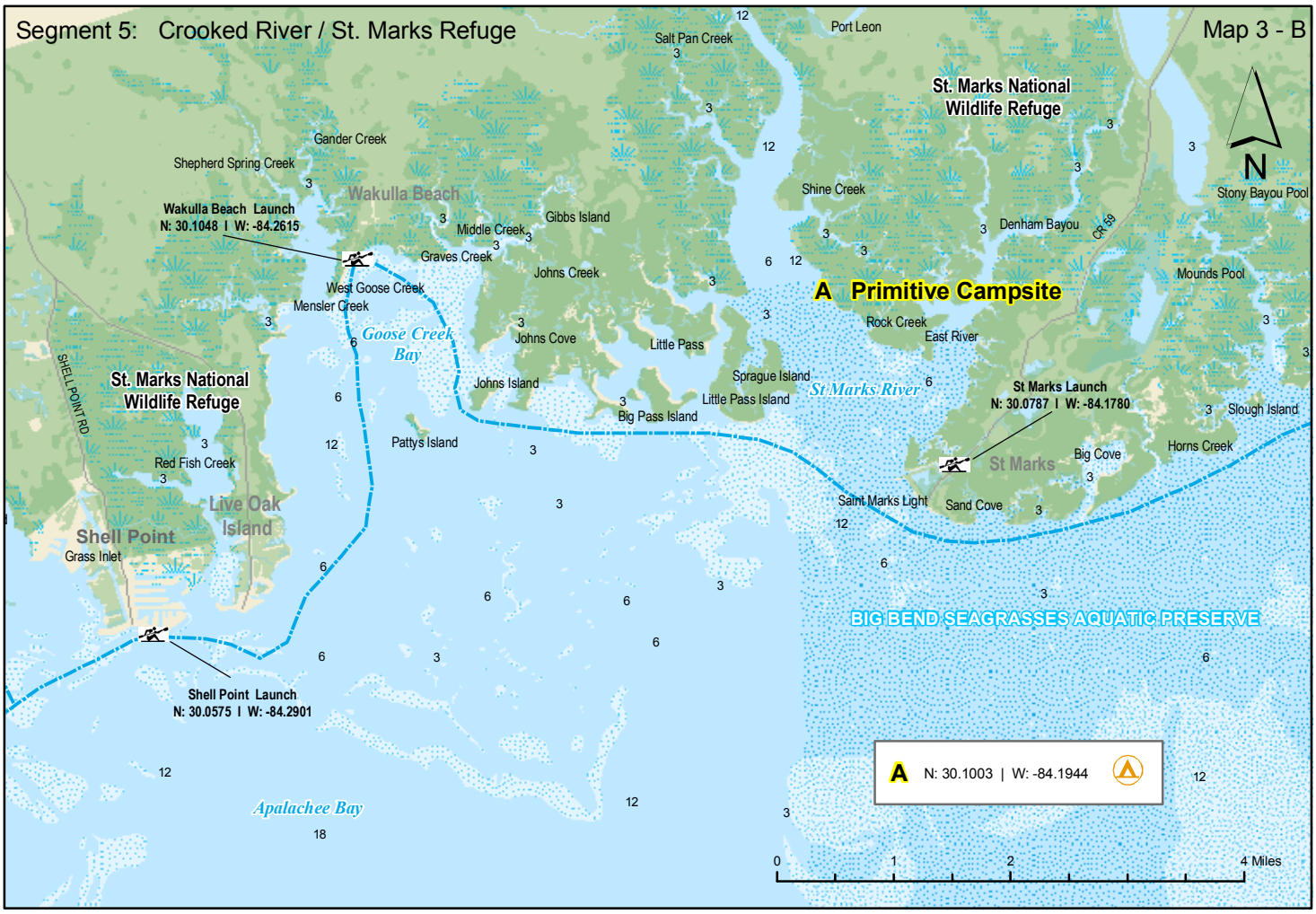
Segment 5: Crooked River / St. Marks Refuge
Map 3 - B
Salt Pan Creek
Port Leon
St. Marks National Wildlife Refuge
Gander Creek
Shepherd Spring Creek
Wakulla Beach
Wakulla Beach Launch
N: 30.1048 | W: -84.2615
Middle Creek
Gibbs Island
Graves Creek
Johns Creek
West Goose Creek
Mensler Creek
Goose Creek Bay
Johns Cove
Johns Island
Little Pass
Sprague Island
Little Pass Island
Big Pass Island
St Marks River
Pattys Island
Shine Creek
Denham Bayou
CR 59
Stony Bayou Pool
Mounds Pool
A Primitive Campsite
Rock Creek
East River
St Marks Launch
N: 30.0787 | W: -84.1780
St Marks
Big Cove
Slough Island
Horns Creek
Saint Marks Light
Sand Cove
SHELL POINT RD
St. Marks National Wildlife Refuge
Red Fish Creek
Live Oak Island
Shell Point
Grass Inlet
Shell Point Launch
N: 30.0575 | W: -84.2901
BIG BEND SEAGRASSES AQUATIC PRESERVE
Apalachee Bay
A N: 30.1003 | W: -84.1944
0 1 2 4 Miles
N

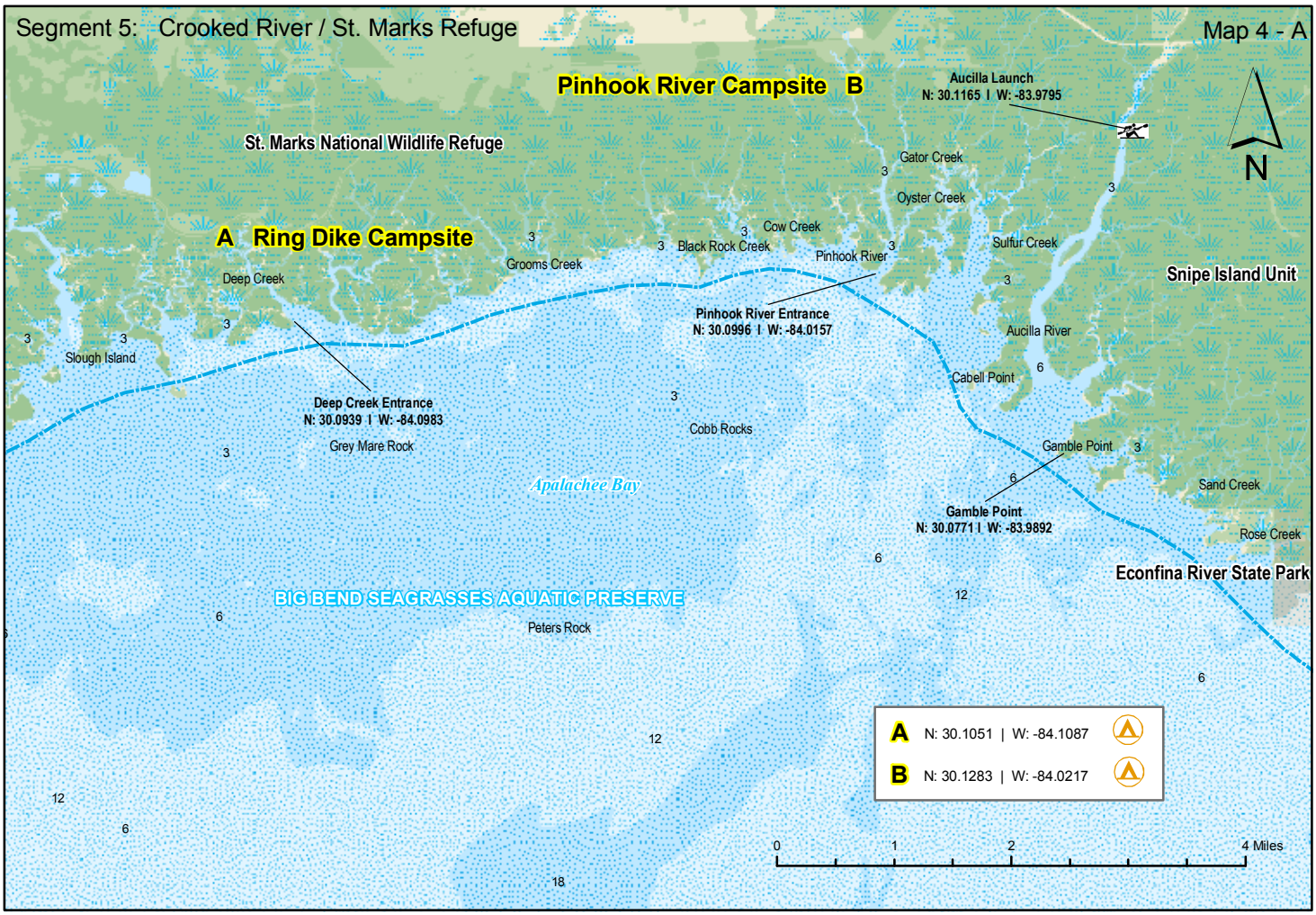
Segment 5: Crooked River / St. Marks Refuge
Map 4 - A
Pinhook River Campsite B
Aucilla Launch
N: 30.1165 | W: -83.9795
N
St. Marks National Wildlife Refuge
Gator Creek
Oyster Creek
A Ring Dike Campsite
Cow Creek
Black Rock Creek
Grooms Creek
Pinhook River
Sulfur Creek
Snipe Island Unit
Deep Creek
Pinhook River Entrance
N: 30.0996 | W: -84.0157
Aucilla River
Slough Island
Cabell Point
Deep Creek Entrance
N: 30.0939 | W: -84.0983
Cobb Rocks
Grey Mare Rock
Gamble Point
Apalachee Bay
Sand Creek
Gamble Point
N: 30.0771 | W: -83.9892
Rose Creek
Econfina River State Park
BIG BEND SEAGRASSES AQUATIC PRESERVE
Peters Rock
A N: 30.1051 | W: -84.1087
B N: 30.1283 | W: -84.0217
0 1 2 4 Miles

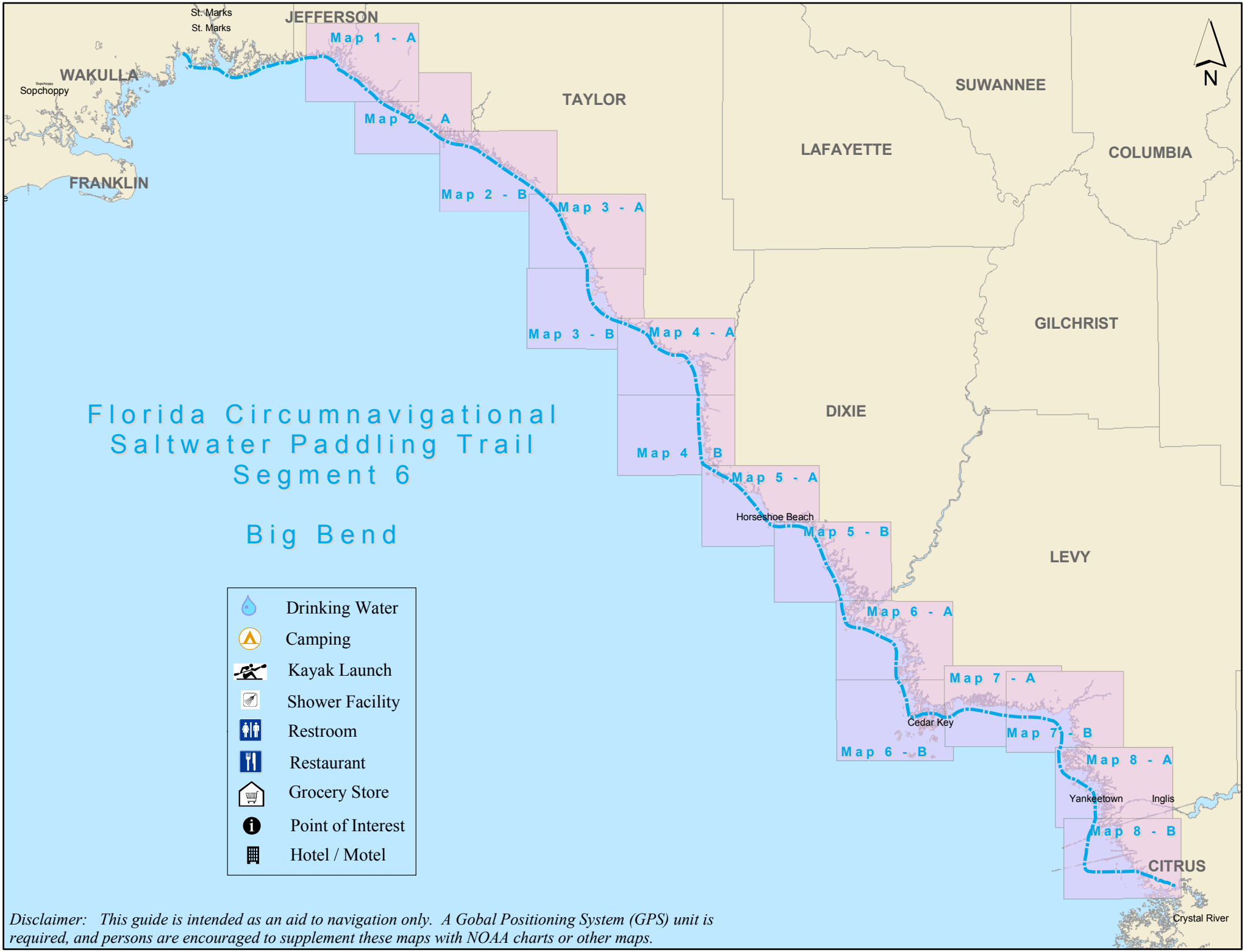

Disclaimer: This guide is intended as an aid to navigation only. A Gobal Positioning System (GPS) unit is required, and persons are encouraged to supplement these maps with NOAA charts or other maps.

Segment6: Big Bend
Map 1 - A
US 98
N
ECONFINA RIVER RD
Aucilla Launch
N: 30.1165 I W: -83.9795
A Aucilla Launch
Gator Creek
Oyster Creek
Cow Creek
Black Rock Creek
Pinhook River
Sulfur Creek
Snipe Island Unit
Pinhook River Entrance
N: 30.0996 I W: -84.0157
Aucilla River
Cabell Point
Cobb Rocks
Gamble Point
Gamble Point
N: 30.0771 I W: -83.9892
Sand Creek
Econfina Primitive Campsite
B
Econfina River State Park
Rose Creek
Big Bend Seagrasses Aquatic Preserve
Econfina Landing
Econfina Launch
C
A N: 30.1166 | W: -83.9796
B N: 30.0714 | W: -83.8967
C N: 30.0586 | W: -83.9066
0 12 1 2 4 Miles

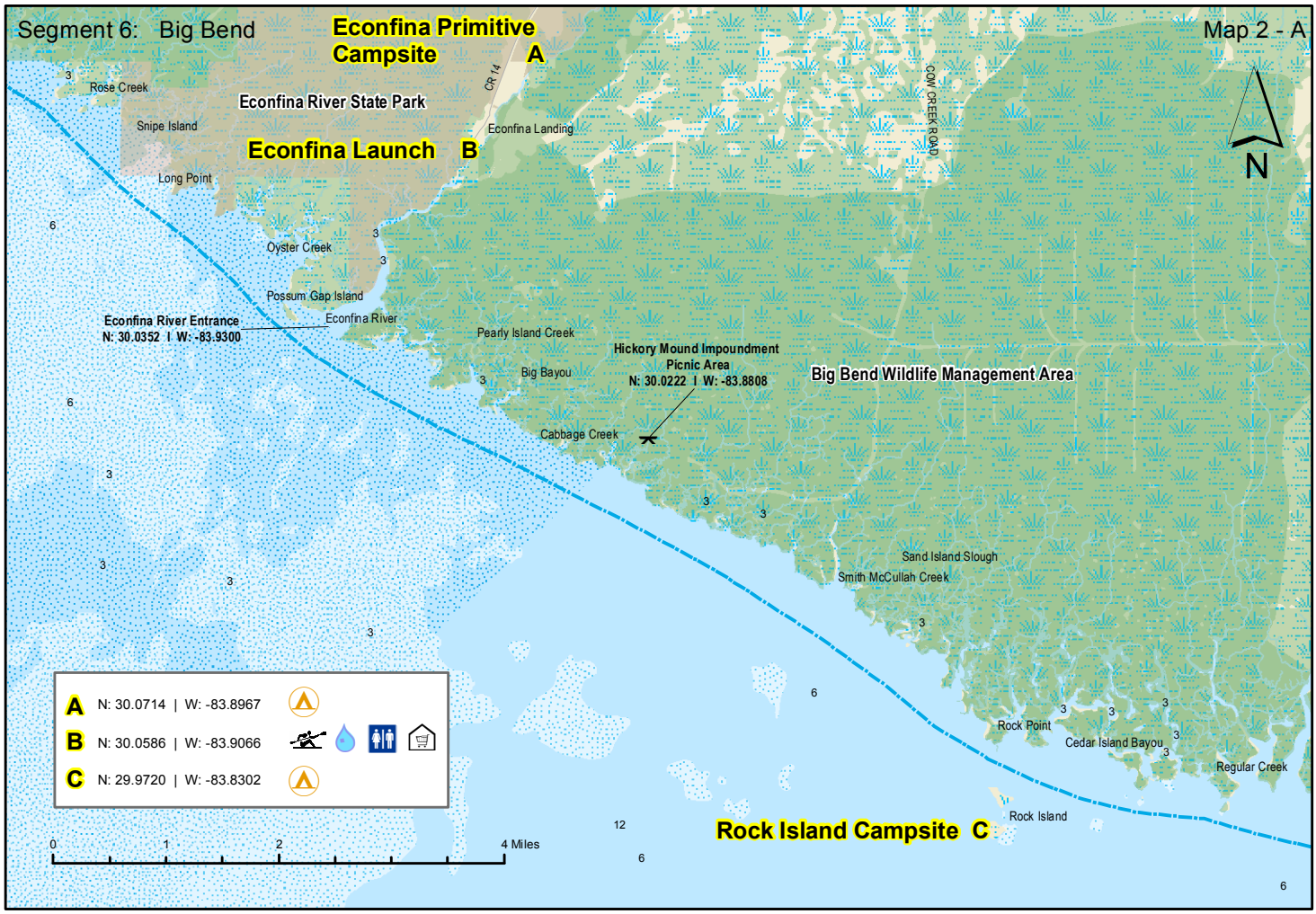
Segment 6: Big Bend
Map 2 - A
Econfina Primitive Campsite A
Econfina River State Park
Econfina Launch B
Econfina Landing
CR 14
COW CREEK ROAD
Rose Creek
Snipe Island
Long Point
Oyster Creek
Possum Gap Island
Econfina River Entrance
N: 30.0352 | W: -83.9300
Econfina River
Pearly Island Creek
Big Bayou
Hickory Mound Impoundment Picnic Area
N: 30.0222 | W: -83.8808
Big Bend Wildlife Management Area
Cabbage Creek
Sand Island Slough
Smith McCullah Creek
Rock Point
Cedar Island Bayou
Regular Creek
Rock Island
Rock Island Campsite C
A N: 30.0714 | W: -83.8967
B N: 30.0586 | W: -83.9066
C N: 29.9720 | W: -83.8302
0 1 2 4 Miles
N

Segment 6: Big Bend
Map 2 - B
Rock Point
Pitts Creek
Little Grassy Island
Fenholloway River
Spring Run
N: 29.9722 | W: -83.7422
Rock Island
A Rock Island Campsite
Stake Point
Tetabar Creek
Fenholloway Entrance
N: 29.9779 | W: -83.7860
Rock Point
Big Spring Creek
Bird Rock
Big Spring Creek Entrance
N: 29.9557 | W: -83.7523
Eaglenest Creek
Otter Creek
PUCKETT RD
SPRING WARRIOR RD
Spring Warrior Creek Launch
N: 29.9188 | W: -83.6641
Mullet Creek
Okefenokee Slough
Spring Warrior Creek
Spring Warriors Creek
B Spring Warrior Campsite
Spring Warrior Creek Entrance
N: 29.9220 | W: -83.6867
Little Spring Creek
Yates Creek
A N: 29.9720 | W: -83.8302
B N: 29.9188 | W: -83.6642
0 1 2 4 Miles
N

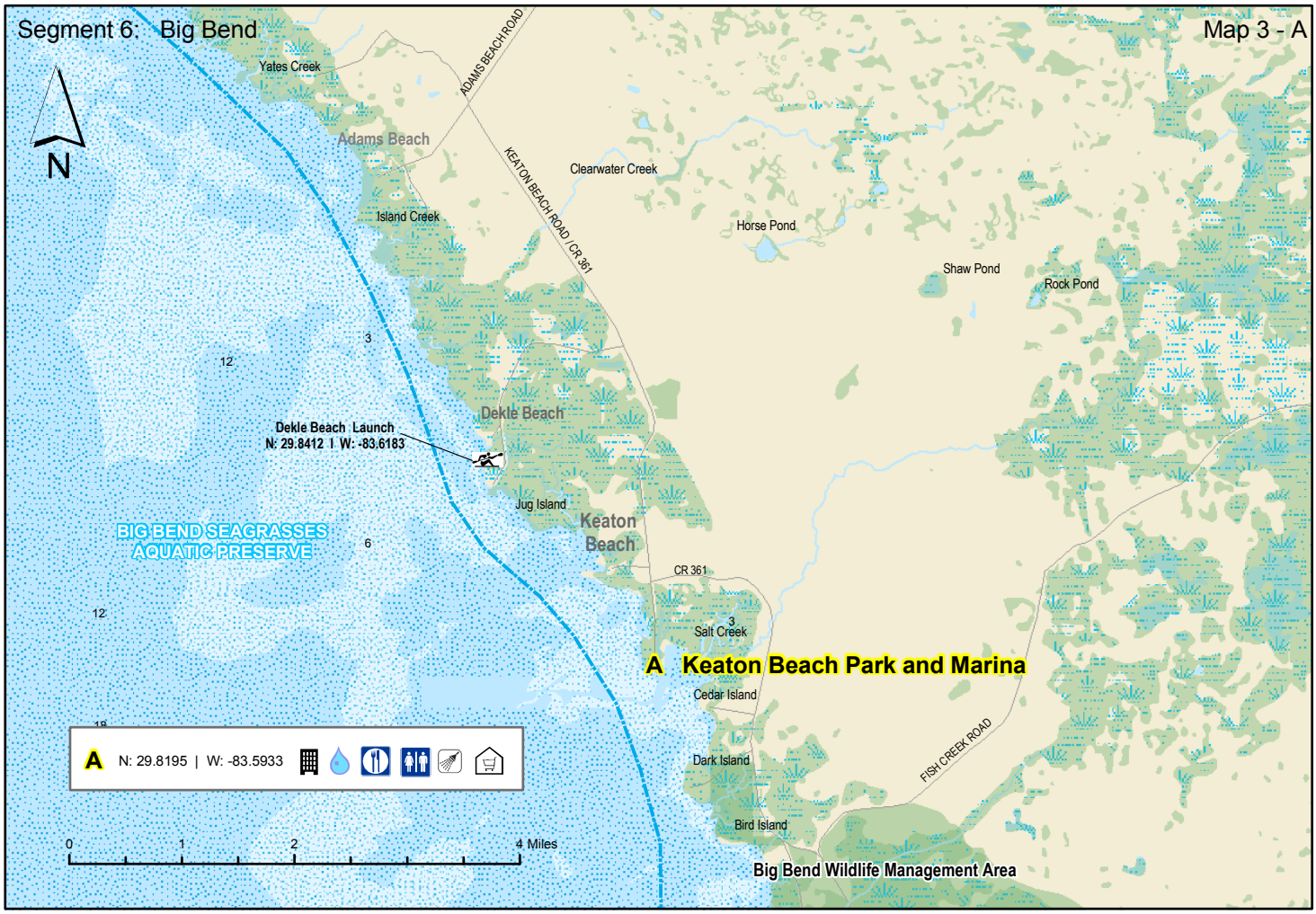
Segment 6: Big Bend
Map 3 - A
N
Yates Creek
ADAMS BEACH ROAD
Adams Beach
KEATON BEACH ROAD / CR 361
Clearwater Creek
Island Creek
Horse Pond
Shaw Pond
Rock Pond
3
12
Dekle Beach
Dekle Beach Launch
N: 29.8412 | W: -83.6183
Jug Island
Keaton Beach
BIG BEND SEAGRASSES AQUATIC PRESERVE
6
CR 361
12
3
Salt Creek
A Keaton Beach Park and Marina
Cedar Island
A N: 29.8195 | W: -83.5933
Dark Island
FISH CREEK ROAD
Bird Island
0 1 2 4 Miles
Big Bend Wildlife Management Area

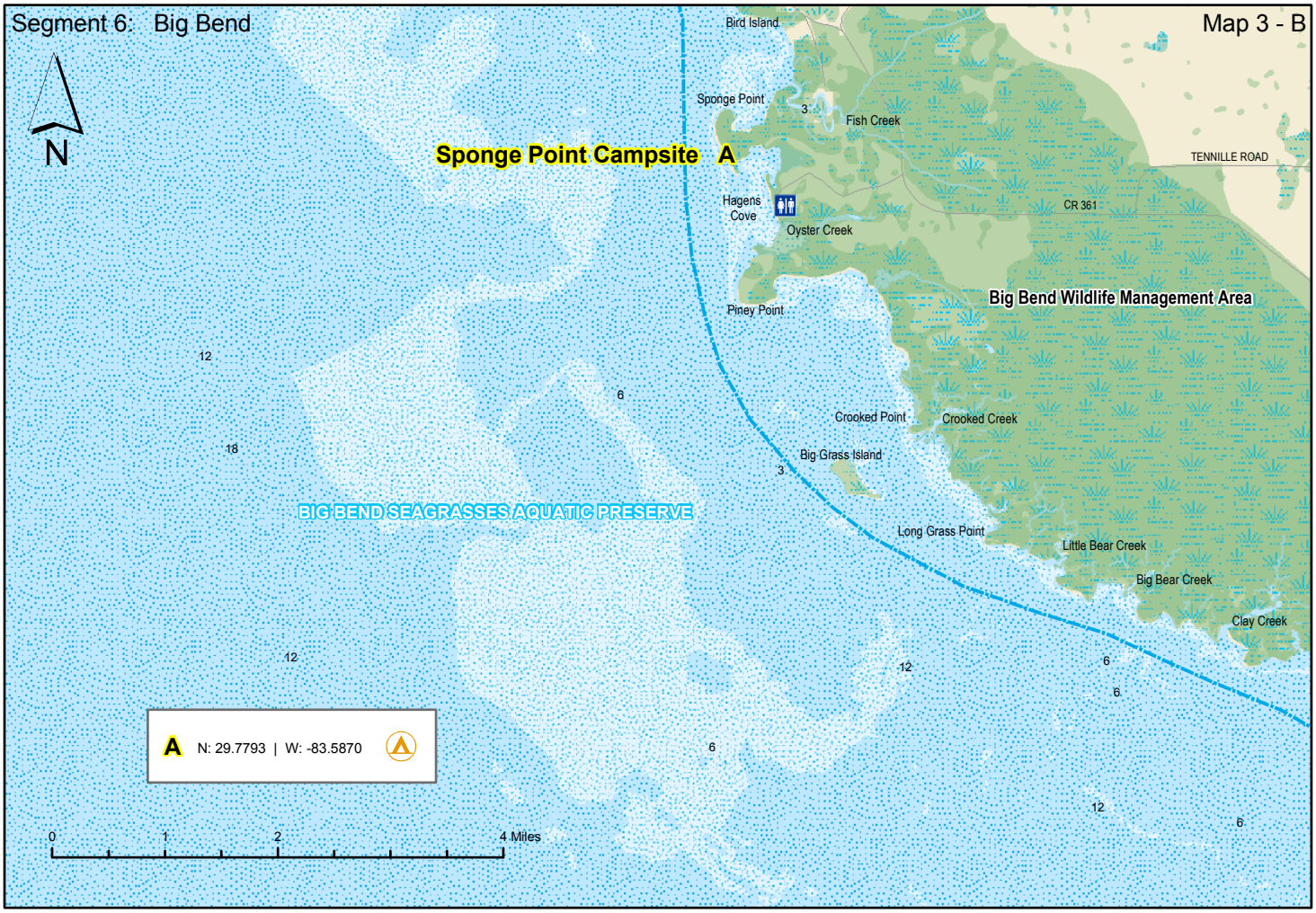
Segment 6: Big Bend
Map 3 - B
N
Bird Island
Sponge Point
3
Fish Creek
Sponge Point Campsite A
TENNILLE ROAD
Hagens Cove
CR 361
Oyster Creek
Big Bend Wildlife Management Area
Piney Point
12
6
Crooked Point
Crooked Creek
18
Big Grass Island
3
BIG BEND SEAGRASSES AQUATIC PRESERVE
Long Grass Point
Little Bear Creek
Big Bear Creek
Clay Creek
12
12
6
6
A N: 29.7793 | W: -83.5870
6
12
6
0 1 2 4 Miles

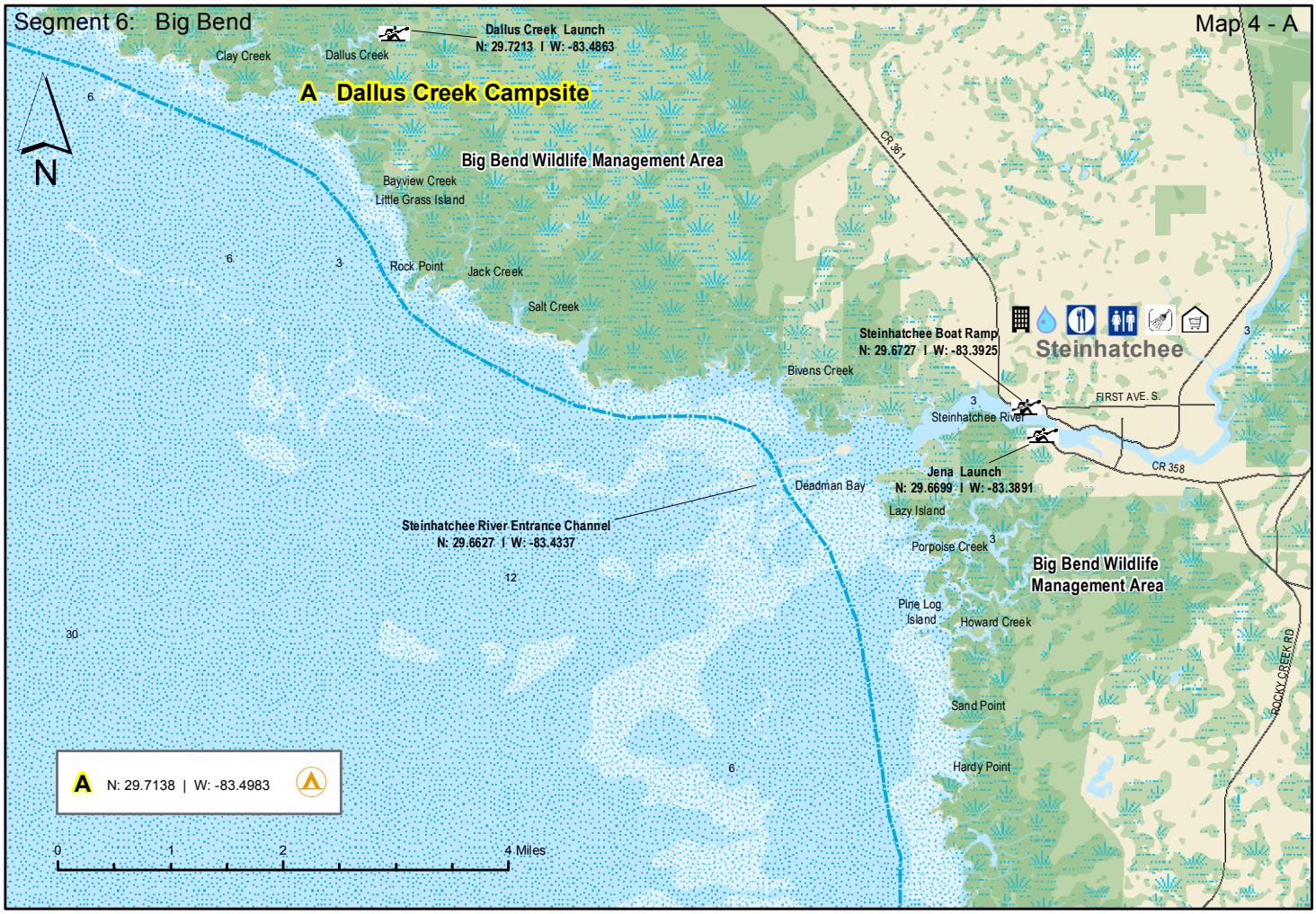
Segment 6: Big Bend
Map 4 - A
Dallus Creek Launch
N: 29.7213 | W: -83.4863
Clay Creek
Dallus Creek
A Dallus Creek Campsite
Big Bend Wildlife Management Area
Bayview Creek
Little Grass Island
Rock Point
Jack Creek
Salt Creek
CR 361
Steinhatchee Boat Ramp
N: 29.6727 | W: -83.3925
Steinhatchee
Bivens Creek
FIRST AVE. S.
Steinhatchee River
CR 358
Jena Launch
N: 29.6699 | W: -83.3891
Deadman Bay
Lazy Island
Steinhatchee River Entrance Channel
N: 29.6627 | W: -83.4337
Porpoise Creek
Big Bend Wildlife Management Area
Pine Log Island
Howard Creek
ROCKY CREEK RD
Sand Point
Hardy Point
A N: 29.7138 | W: -83.4983
0 1 2 4 Miles

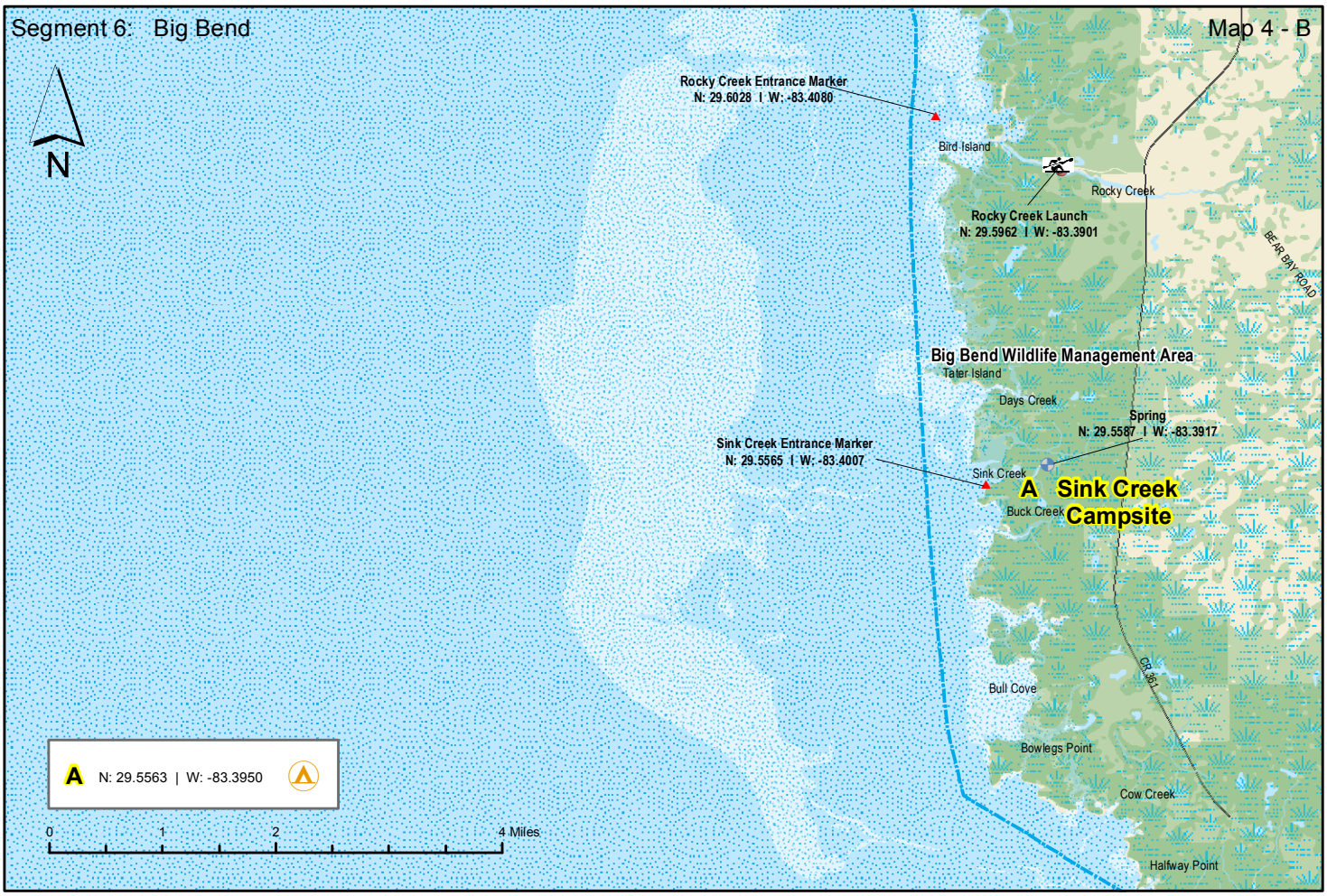
Segment 6: Big Bend
Map 4 - B
Rocky Creek Entrance Marker
N: 29.6028 | W: -83.4080
Bird Island
Rocky Creek
Rocky Creek Launch
N: 29.5962 | W: -83.3901
BEAR BAY ROAD
Big Bend Wildlife Management Area
Tater Island
Days Creek
Spring
N: 29.5587 | W: -83.3917
Sink Creek Entrance Marker
N: 29.5565 | W: -83.4007
Sink Creek
A Sink Creek Campsite
Buck Creek
CR 361
Bull Cove
Bowlegs Point
Cow Creek
Halfway Point
A N: 29.5563 | W: -83.3950
0 1 2 4 Miles

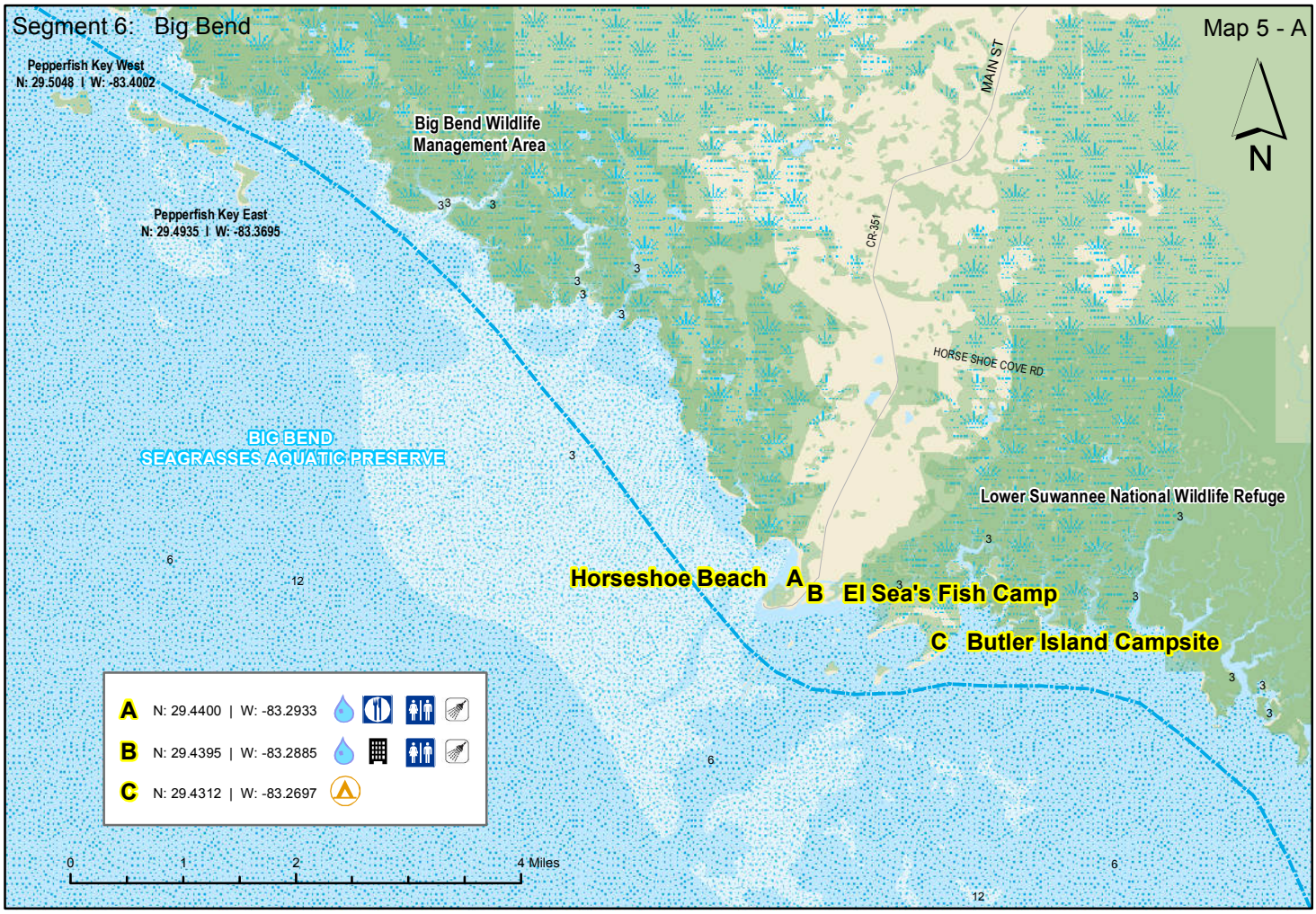
Segment 6: Big Bend
Map 5 - A
N
Pepperfish Key West
N: 29.5048 | W: -83.4002
Big Bend Wildlife Management Area
Pepperfish Key East
N: 29.4935 | W: -83.3695
MAIN ST
CR 351
HORSE SHOE COVE RD
BIG BEND SEAGRASSES AQUATIC PRESERVE
Lower Suwannee National Wildlife Refuge
Horseshoe Beach
A
B El Sea's Fish Camp
C Butler Island Campsite
A N: 29.4400 | W: -83.2933
B N: 29.4395 | W: -83.2885
C N: 29.4312 | W: -83.2697
0 1 2 4 Miles

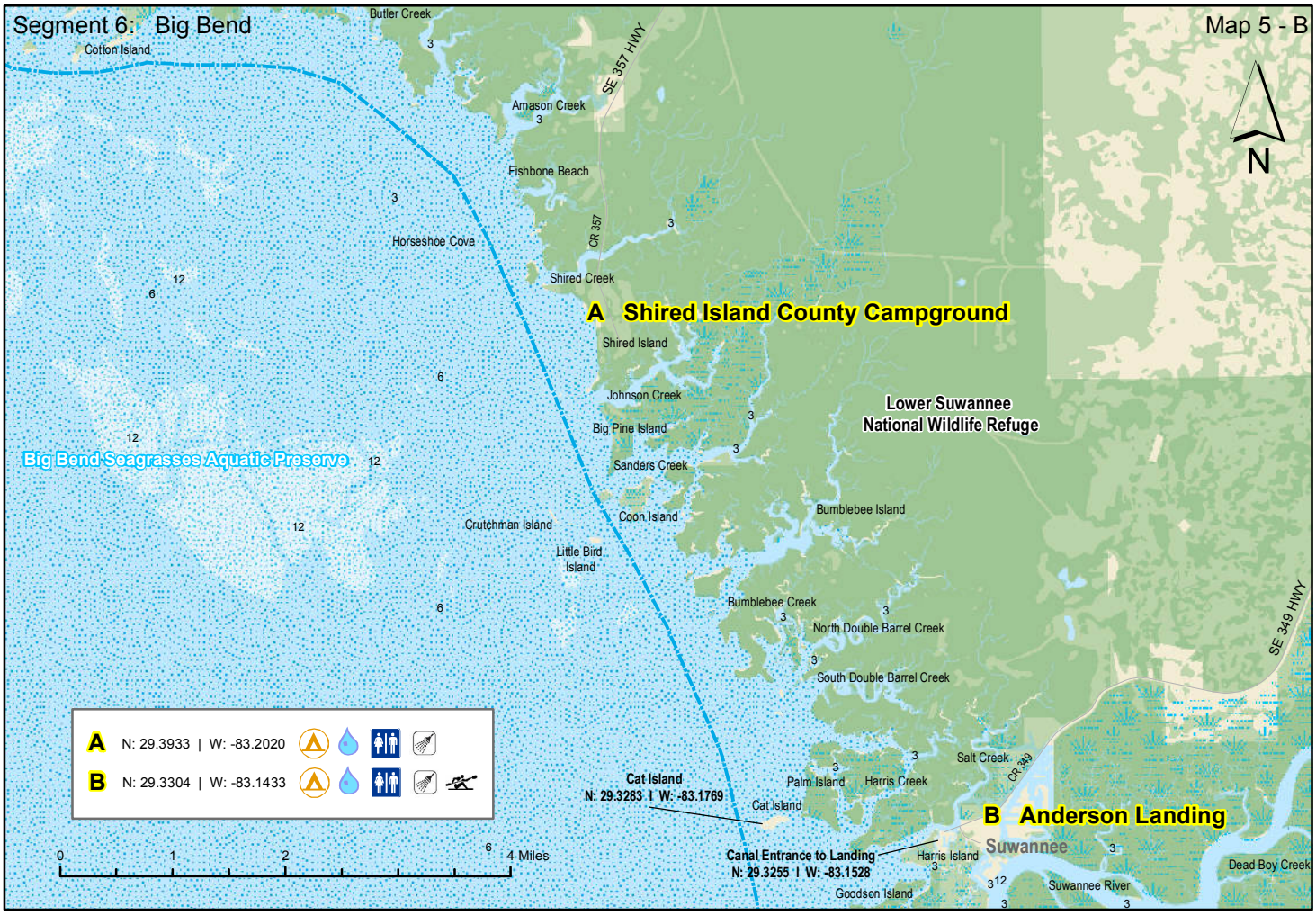
Segment 6: Big Bend
Map 5 - B
N
Butler Creek
Cotton Island
SE 357 HWY
Amason Creek
Fishbone Beach
Horseshoe Cove
CR 357
Shired Creek
A Shired Island County Campground
Shired Island
Johnson Creek
Big Pine Island
Sanders Creek
Lower Suwannee National Wildlife Refuge
Big Bend Seagrasses Aquatic Preserve
Coon Island
Crutchman Island
Little Bird Island
Bumblebee Island
Bumblebee Creek
North Double Barrel Creek
South Double Barrel Creek
SE 349 HWY
Salt Creek
CR 349
Harris Creek
Palm Island
Cat Island
N: 29.3283 | W: -83.1769
Cat Island
B Anderson Landing
Canal Entrance to Landing
N: 29.3255 | W: -83.1528
Harris Island
Suwannee
Dead Boy Creek
Goodson Island
Suwannee River
A N: 29.3933 | W: -83.2020
B N: 29.3304 | W: -83.1433
0 1 2 4 Miles

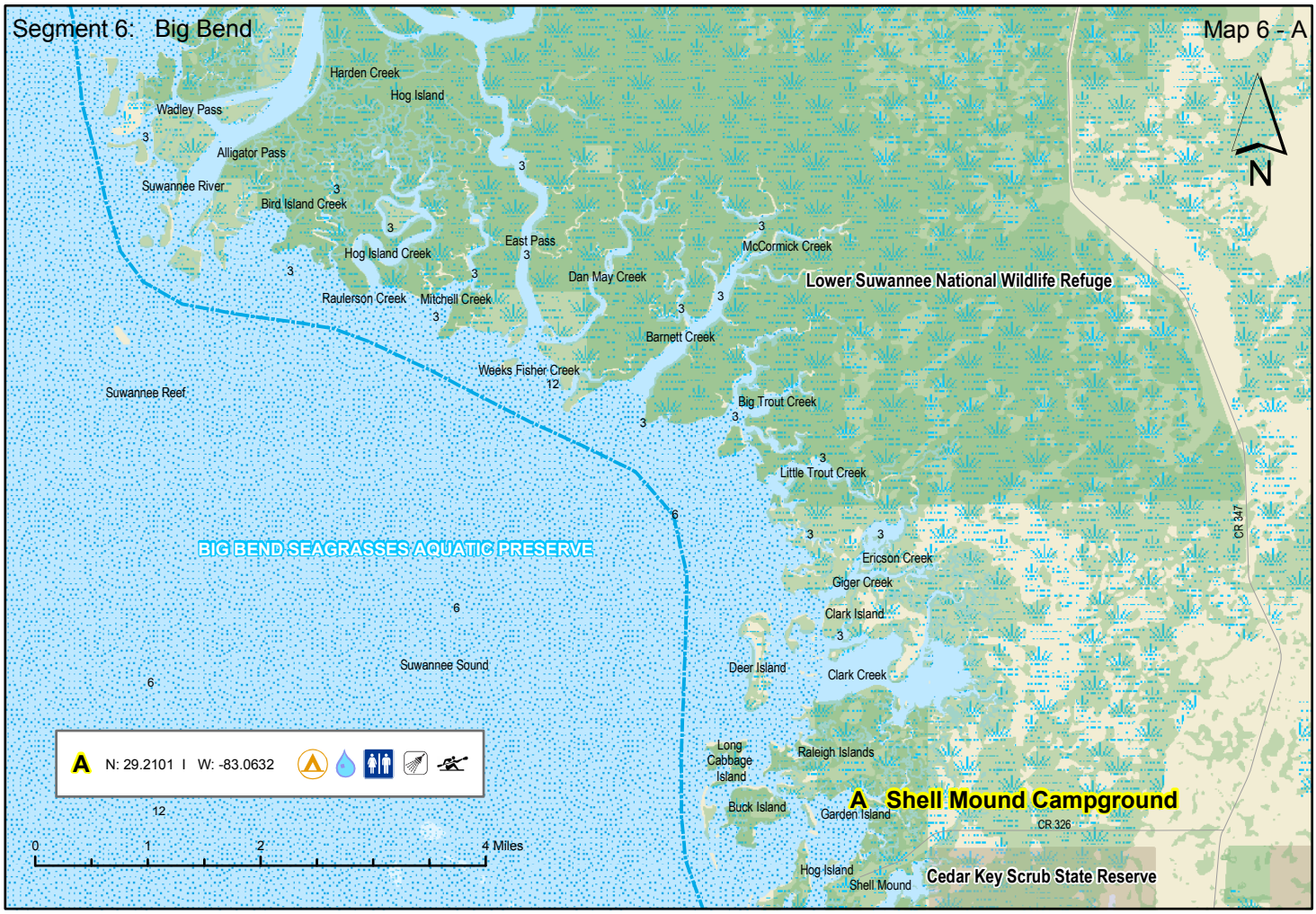
Segment 6: Big Bend
Map 6 - A
N
Harden Creek
Hog Island
Wadley Pass
Alligator Pass
Suwannee River
Bird Island Creek
Hog Island Creek
East Pass
McCormick Creek
Dan May Creek
Lower Suwannee National Wildlife Refuge
Raulerson Creek
Mitchell Creek
Barnett Creek
Weeks Fisher Creek
Suwannee Reef
Big Trout Creek
Little Trout Creek
BIG BEND SEAGRASSES AQUATIC PRESERVE
Ericson Creek
Giger Creek
Clark Island
Suwannee Sound
Deer Island
Clark Creek
CR 347
A N: 29.2101 I W: -83.0632
Long Cabbage Island
Raleigh Islands
Buck Island
Garden Island
A Shell Mound Campground
CR 326
Hog Island
Shell Mound
Cedar Key Scrub State Reserve
0 1 2 4 Miles

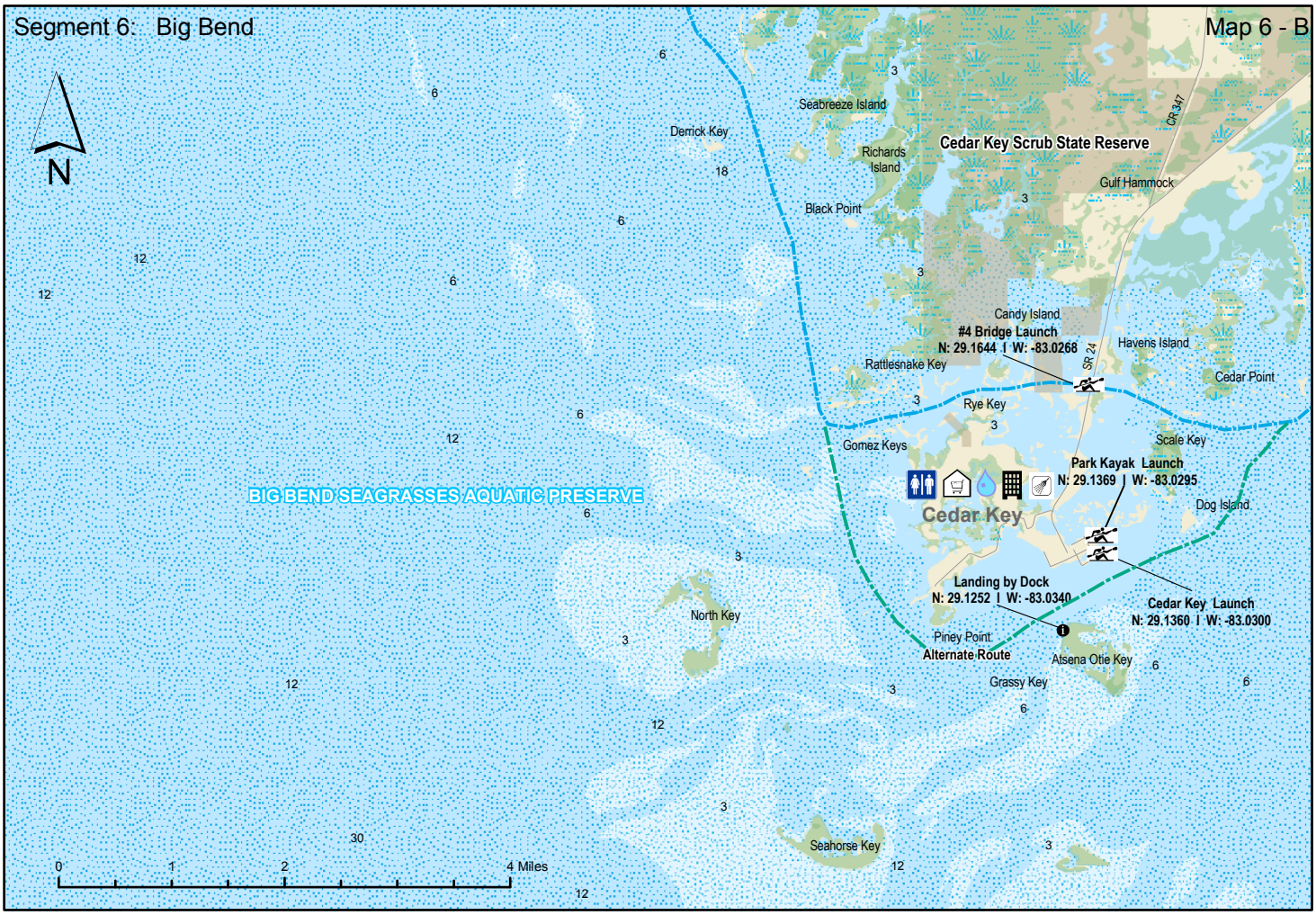
Segment 6: Big Bend
Map 6 - B
N
Seabreeze Island
Derrick Key
Richards Island
Cedar Key Scrub State Reserve
CR 347
Gulf Hammock
Black Point
Candy Island
#4 Bridge Launch
N: 29.1644 I W: -83.0268
SR 24
Havens Island
Rattlesnake Key
Cedar Point
Rye Key
Gomez Keys
Scale Key
Park Kayak Launch
N: 29.1369 I W: -83.0295
BIG BEND SEAGRASSES AQUATIC PRESERVE
Cedar Key
Dog Island
Landing by Dock
N: 29.1252 I W: -83.0340
Cedar Key Launch
N: 29.1360 I W: -83.0300
North Key
Piney Point
Alternate Route
Atsena Otie Key
Grassy Key
Seahorse Key
0 1 2 4 Miles

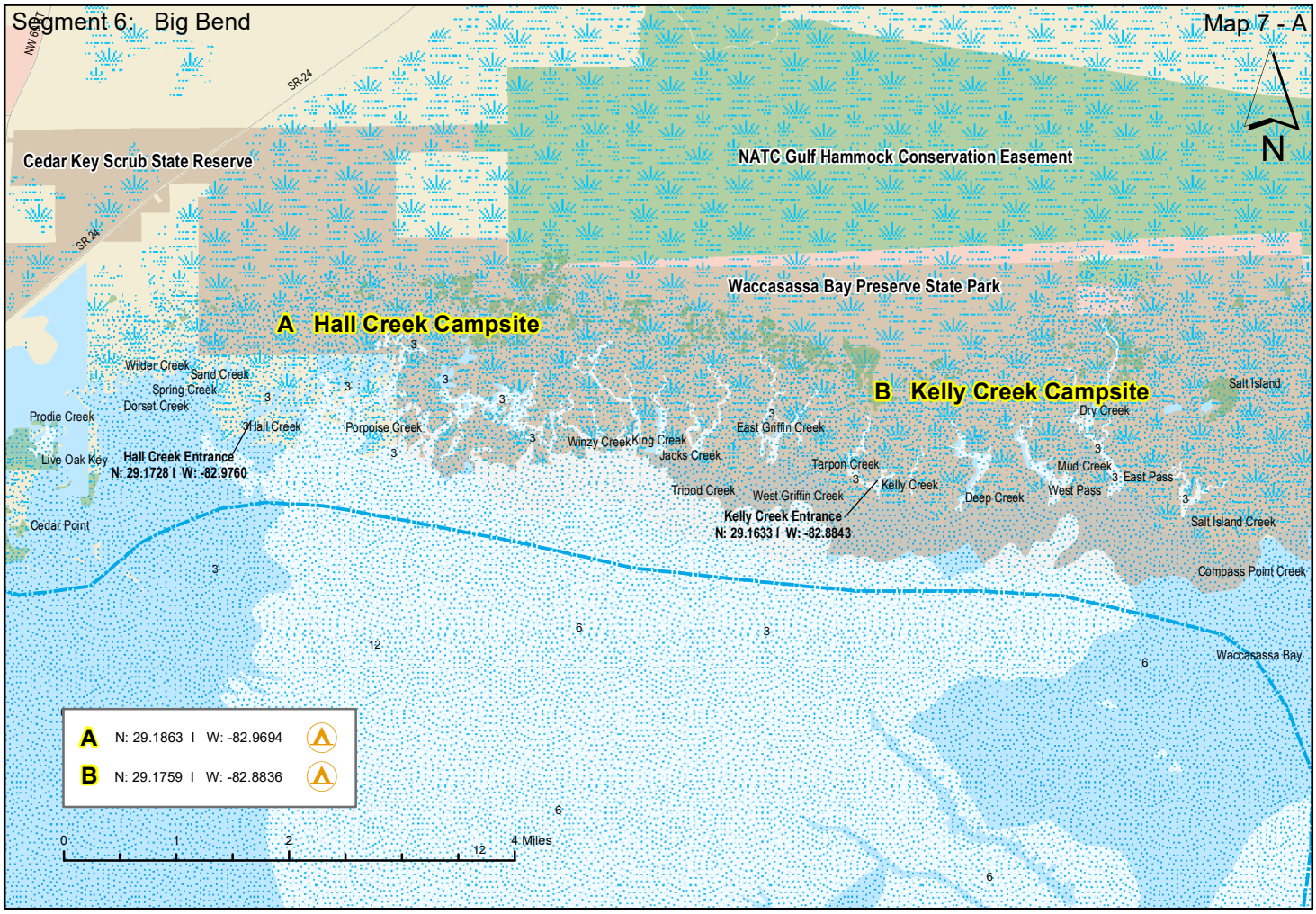
Segment 6: Big Bend
Map 7 - A
N
SR-24
Cedar Key Scrub State Reserve
NATC Gulf Hammock Conservation Easement
Waccasassa Bay Preserve State Park
A Hall Creek Campsite
B Kelly Creek Campsite
Wilder Creek
Sand Creek
Spring Creek
Dorset Creek
Prodie Creek
Hall Creek
Porpoise Creek
Live Oak Key
Hall Creek Entrance
N: 29.1728 I W: -82.9760
Winzy Creek
King Creek
Jacks Creek
East Griffin Creek
Tarpon Creek
Kelly Creek
Tripod Creek
West Griffin Creek
Kelly Creek Entrance
N: 29.1633 I W: -82.8843
Deep Creek
West Pass
East Pass
Mud Creek
Dry Creek
Salt Island
Salt Island Creek
Compass Point Creek
Cedar Point
Waccasassa Bay
A N: 29.1863 I W: -82.9694
B N: 29.1759 I W: -82.8836
0 1 2 4 Miles

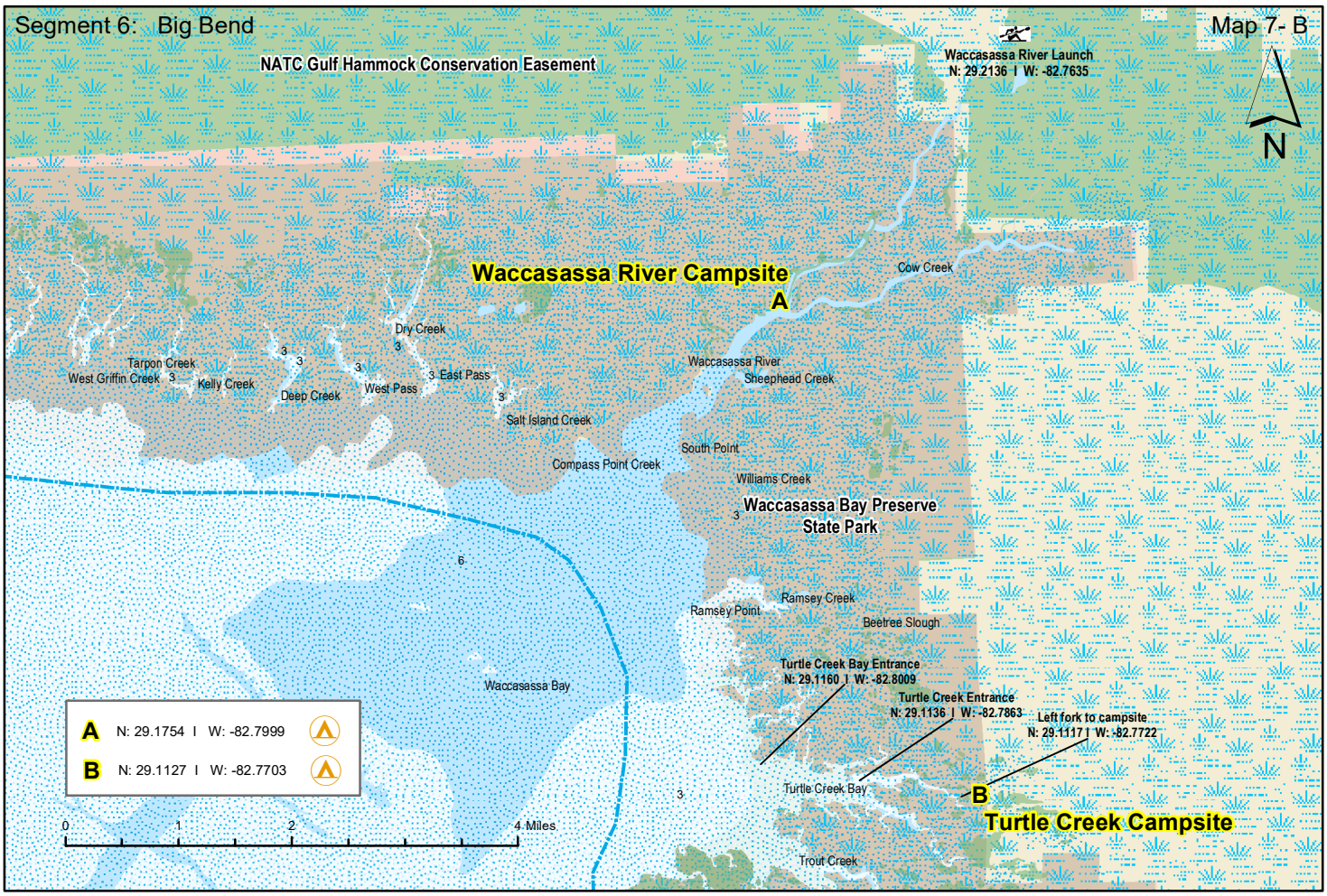
Segment 6: Big Bend
Map 7- B
N
NATC Gulf Hammock Conservation Easement
Waccasassa River Launch
N: 29.2136 I W: -82.7635
Waccasassa River Campsite
A
Cow Creek
Dry Creek
Tarpon Creek
West Griffin Creek
Kelly Creek
Deep Creek
West Pass
East Pass
Waccasassa River
Sheephead Creek
Salt Island Creek
South Point
Compass Point Creek
Williams Creek
Waccasassa Bay Preserve
State Park
Ramsey Creek
Ramsey Point
Beetree Slough
Turtle Creek Bay Entrance
N: 29.1160 I W: -82.8009
Turtle Creek Entrance
N: 29.1136 I W: -82.7863
Left fork to campsite
N: 29.1117 I W: -82.7722
Waccasassa Bay
Turtle Creek Bay
B
Turtle Creek Campsite
Trout Creek
A N: 29.1754 I W: -82.7999
B N: 29.1127 I W: -82.7703
0 1 2 4 Miles

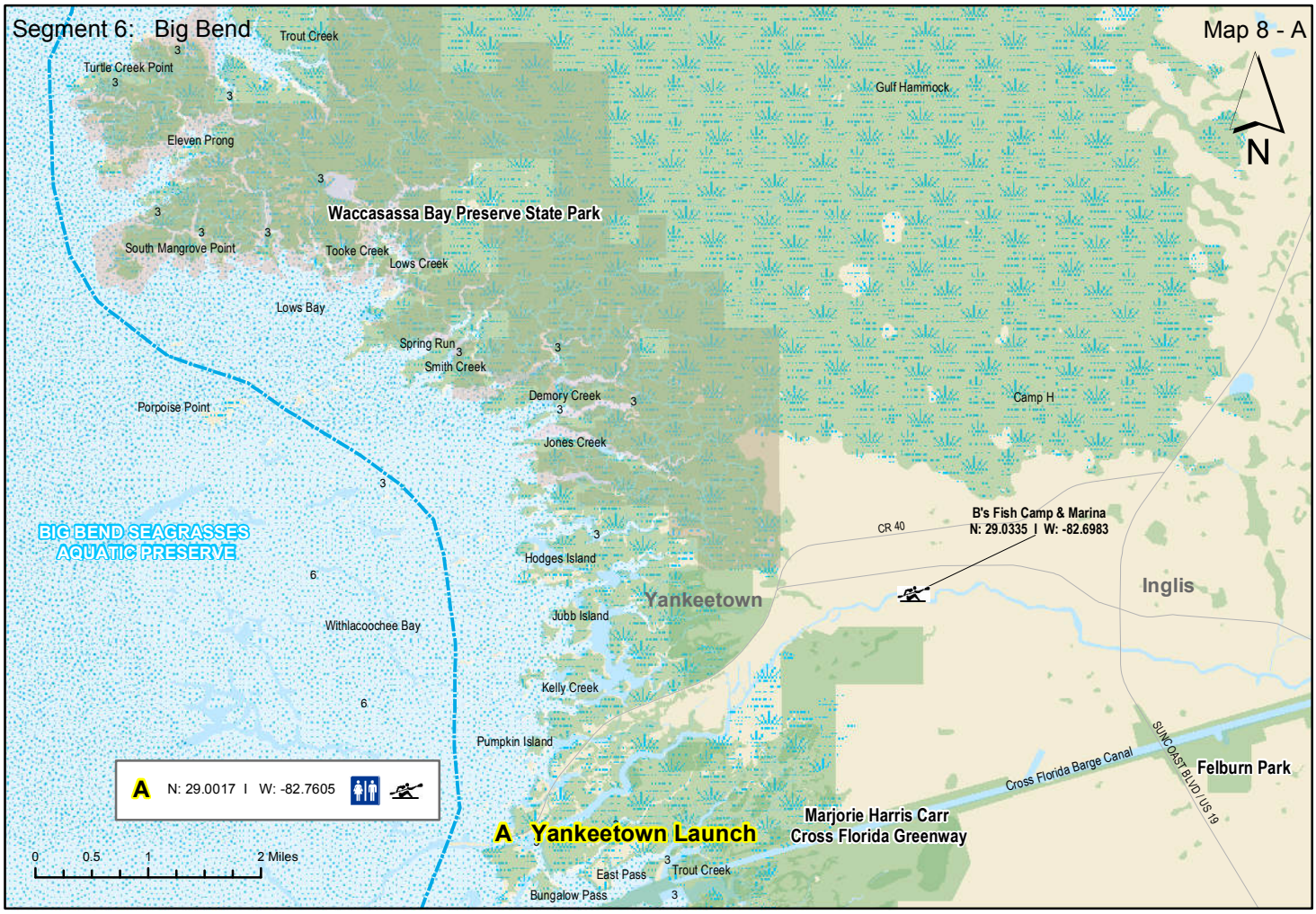
Segment 6: Big Bend
Map 8 - A
N
Trout Creek
Turtle Creek Point
Eleven Prong
Gulf Hammock
Waccasassa Bay Preserve State Park
South Mangrove Point
Tooke Creek
Lows Creek
Lows Bay
Spring Run
Smith Creek
Demory Creek
Camp H
Porpoise Point
Jones Creek
BIG BEND SEAGRASSES AQUATIC PRESERVE
CR 40
B's Fish Camp & Marina
N: 29.0335 I W: -82.6983
Hodges Island
Yankeetown
Inglis
Jubb Island
Withlacoochee Bay
Kelly Creek
Pumpkin Island
SUNCOAST BLVD / US 19
Cross Florida Barge Canal
Felburn Park
A N: 29.0017 I W: -82.7605
A Yankeetown Launch
Marjorie Harris Carr
Cross Florida Greenway
0 0.5 1 2 Miles
East Pass
Trout Creek
Bungalow Pass

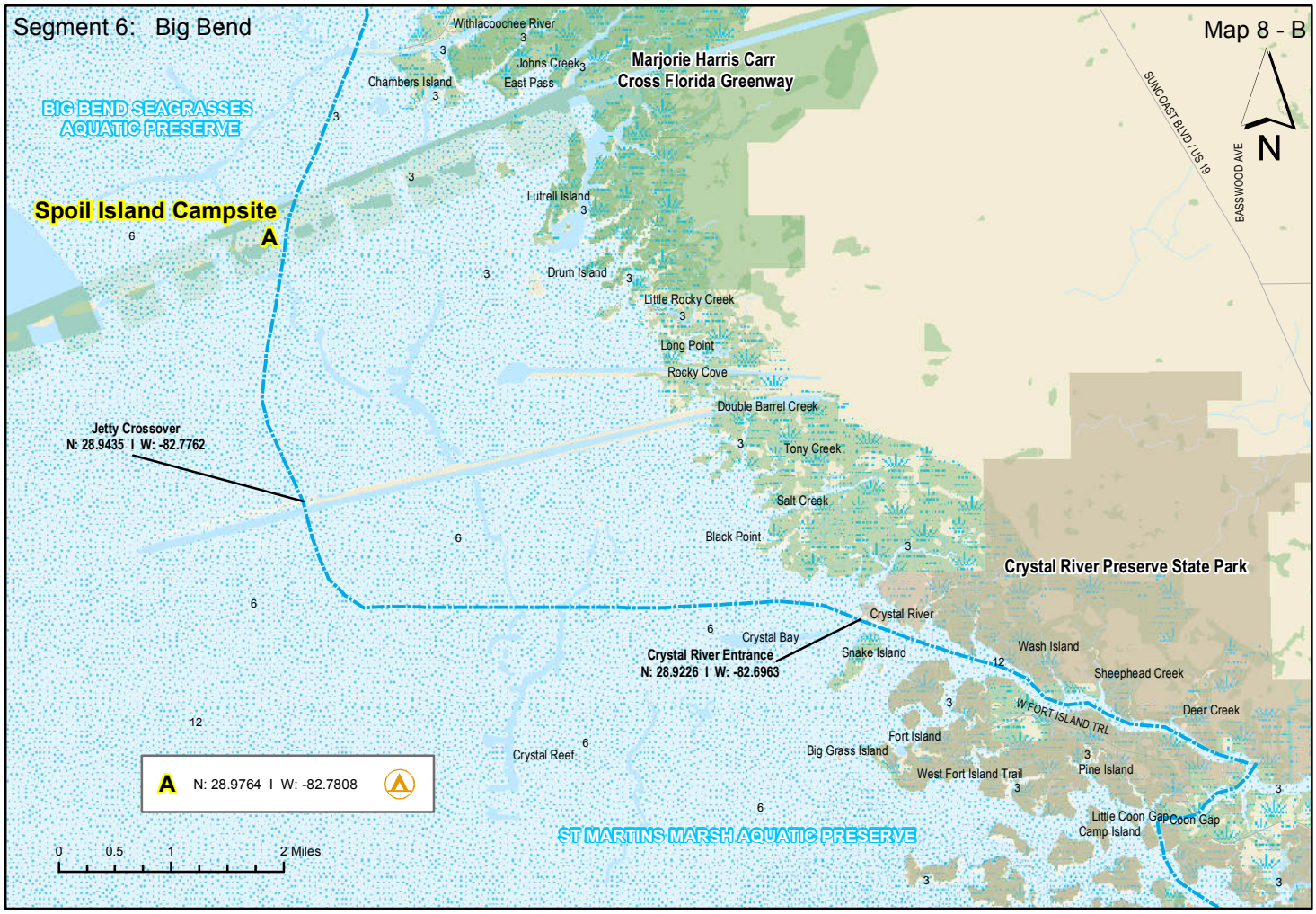
Segment 6: Big Bend
Map 8 - B
N
Withlacoochee River
Johns Creek
Chambers Island
East Pass
Marjorie Harris Carr
Cross Florida Greenway
BIG BEND SEAGRASSES AQUATIC PRESERVE
SUNCOAST BLVD / US 19
BASSWOOD AVE
Spoil Island Campsite
A
Lutrell Island
Drum Island
Little Rocky Creek
Long Point
Rocky Cove
Double Barrel Creek
Jetty Crossover
N: 28.9435 I W: -82.7762
Tony Creek
Salt Creek
Black Point
Crystal River Preserve State Park
Crystal River
Crystal Bay
Crystal River Entrance
N: 28.9226 I W: -82.6963
Snake Island
Wash Island
Sheephead Creek
W FORT ISLAND TRL
Deer Creek
Fort Island
Big Grass Island
Crystal Reef
West Fort Island Trail
Pine Island
A N: 28.9764 I W: -82.7808
Little Coon Gap
Coon Gap
Camp Island
ST MARTINS MARSH AQUATIC PRESERVE
0 0.5 1 2 Miles

Florida Circumnavigational Saltwater Paddling Trail Segment 7

Nature Coast

N

- Drinking Water
- Camping
- Kayak Launch
- Shower Facility
- Restroom
- Restaurant
- Grocery Store
- Point of Interest
- Hotel / Motel

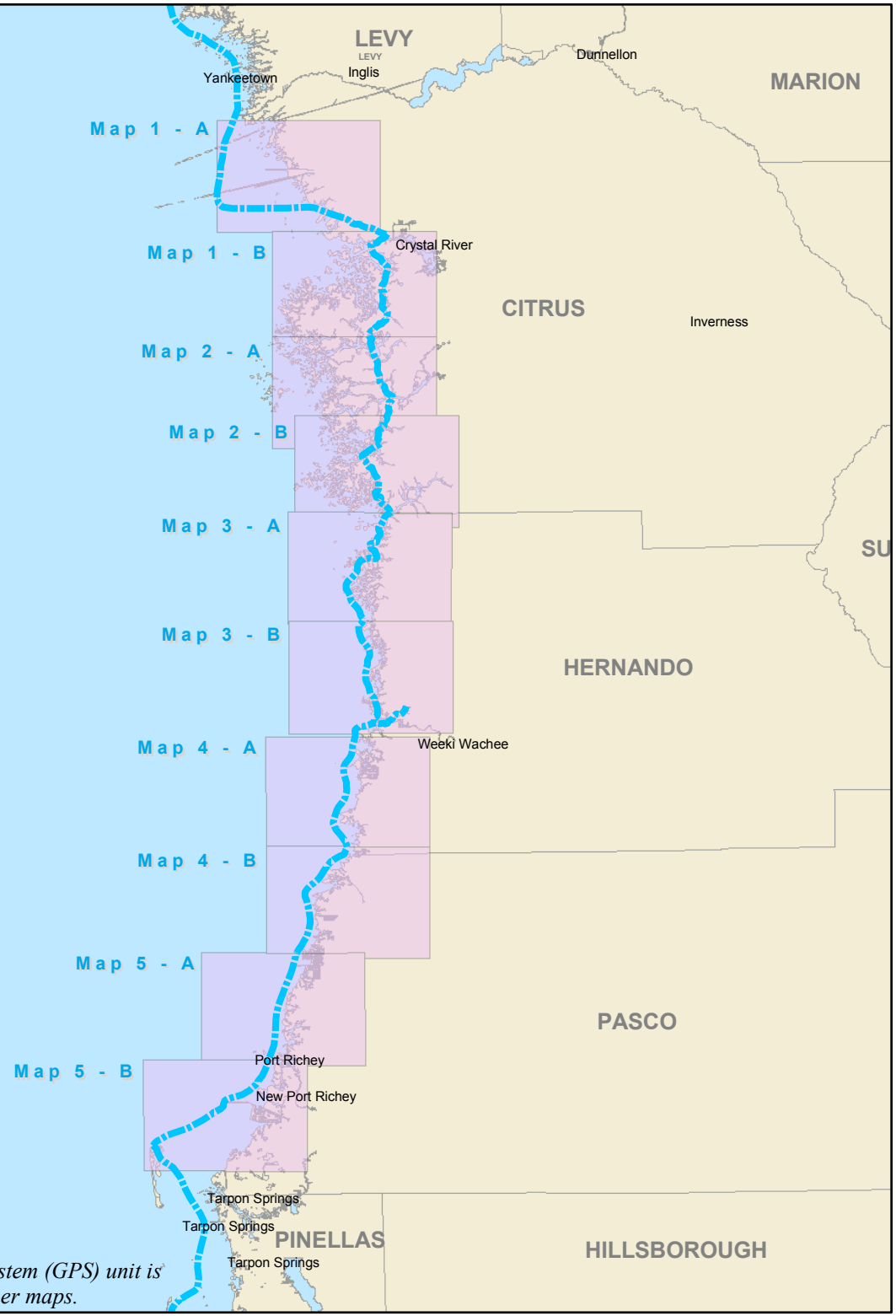

Disclaimer: This guide is intended as an aid to navigation only. A Gobal Positioning System (GPS) unit is required, and persons are encouraged to supplement these maps with NOAA charts or other maps.

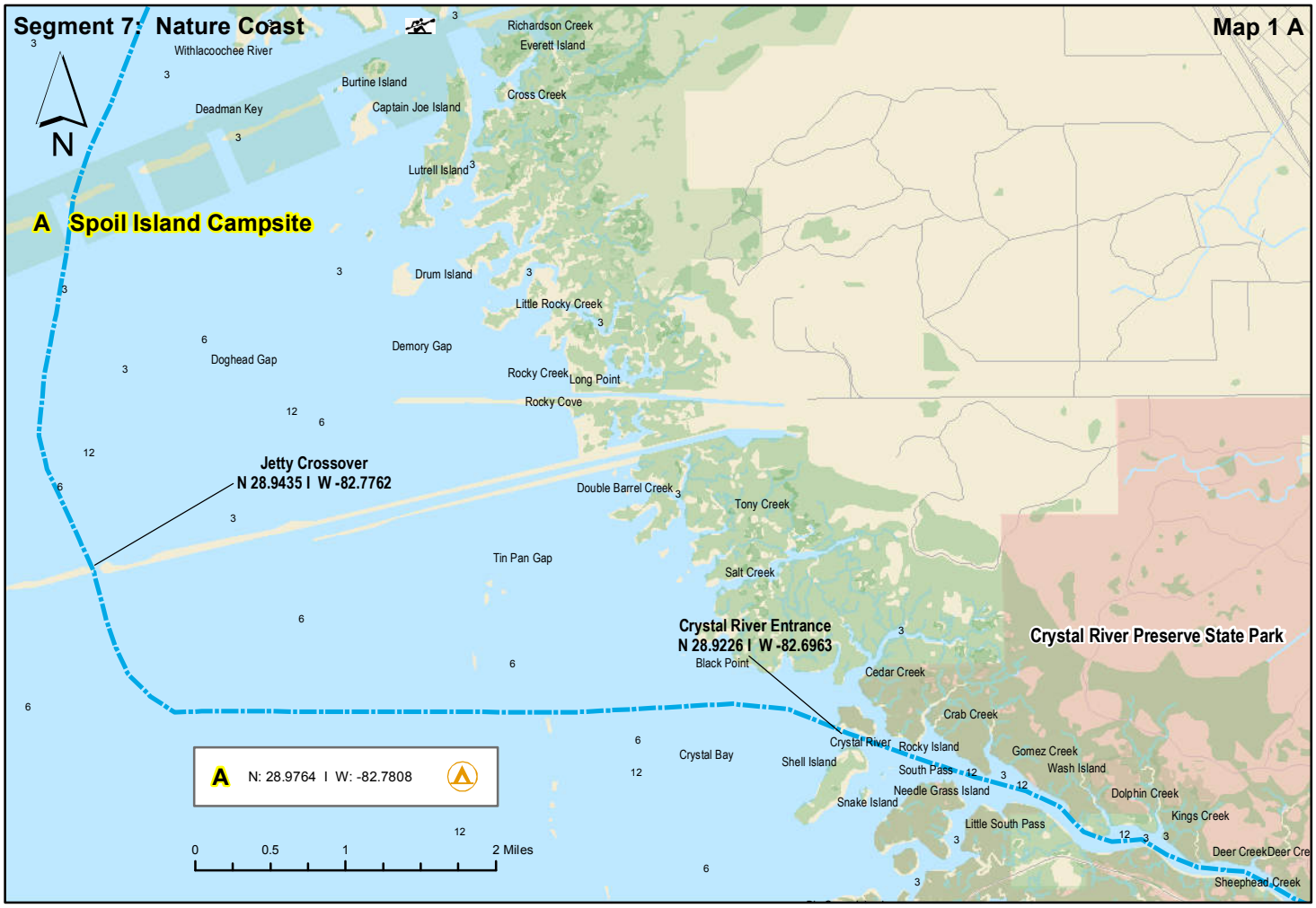
Segment 7: Nature Coast
Map 1 A
N
A Spoil Island Campsite
Jetty Crossover
N 28.9435 I W -82.7762
Crystal River Entrance
N 28.9226 I W -82.6963
Crystal River Preserve State Park
A N: 28.9764 I W: -82.7808
0 0.5 1 2 Miles
Withlacoochee River
Richardson Creek
Everett Island
Burtine Island
Cross Creek
Deadman Key
Captain Joe Island
Lutrell Island
Drum Island
Little Rocky Creek
Demory Gap
Doghead Gap
Rocky Creek
Long Point
Rocky Cove
Double Barrel Creek
Tony Creek
Tin Pan Gap
Salt Creek
Black Point
Cedar Creek
Crab Creek
Crystal River
Rocky Island
Gomez Creek
Wash Island
Crystal Bay
Shell Island
South Pass
Needle Grass Island
Dolphin Creek
Snake Island
Kings Creek
Little South Pass
Deer Creek
Sheephead Creek

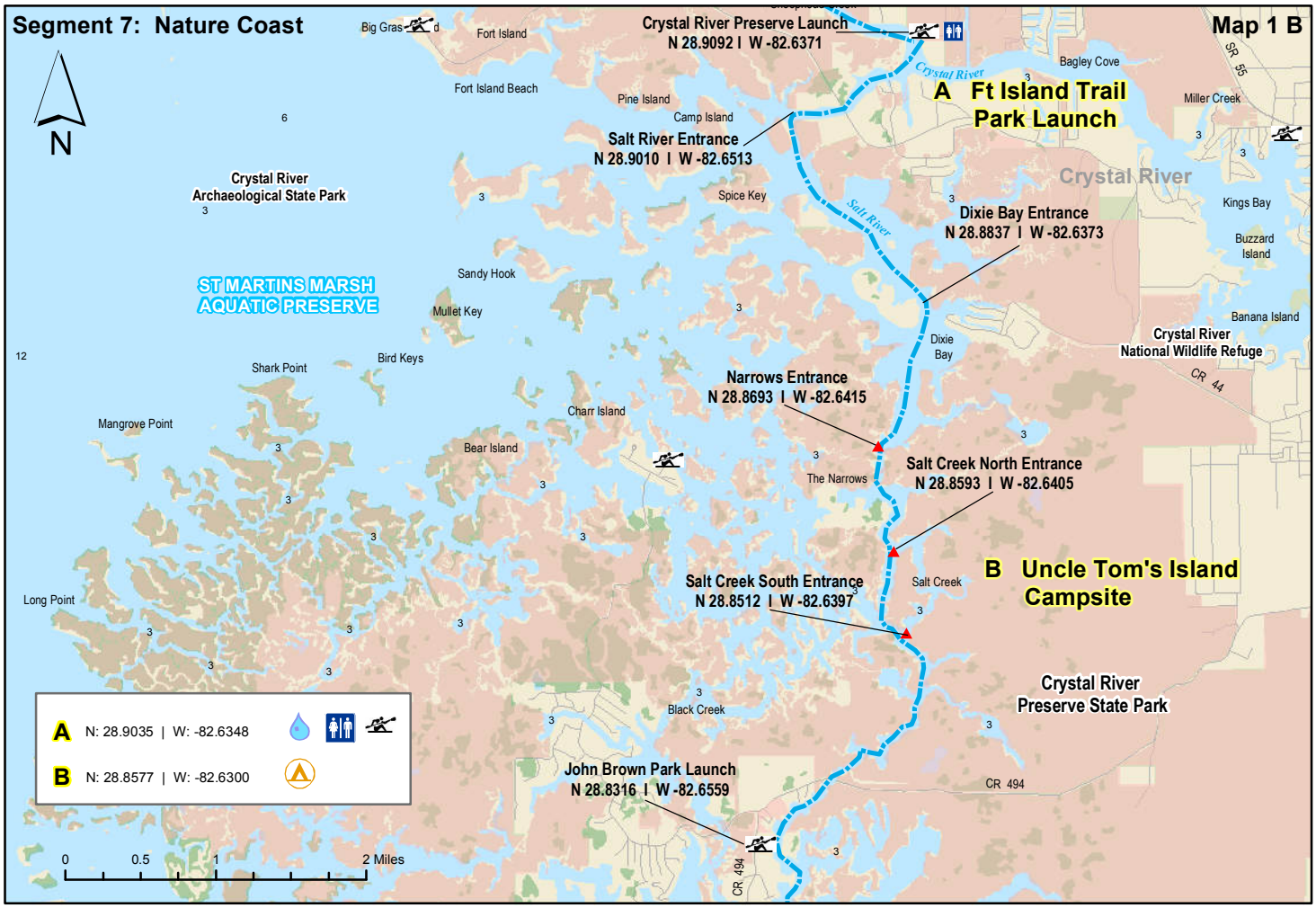
Segment 7: Nature Coast
Map 1 B
N
Crystal River Preserve Launch
N 28.9092 I W -82.6371
A Ft Island Trail Park Launch
Salt River Entrance
N 28.9010 I W -82.6513
Crystal River
Dixie Bay Entrance
N 28.8837 I W -82.6373
Crystal River Archaeological State Park
ST MARTINS MARSH AQUATIC PRESERVE
Crystal River National Wildlife Refuge
Narrows Entrance
N 28.8693 I W -82.6415
Salt Creek North Entrance
N 28.8593 I W -82.6405
B Uncle Tom's Island Campsite
Salt Creek South Entrance
N 28.8512 I W -82.6397
Crystal River Preserve State Park
John Brown Park Launch
N 28.8316 I W -82.6559
A N: 28.9035 | W: -82.6348
B N: 28.8577 | W: -82.6300
0 0.5 1 2 Miles
Big Grass
Fort Island
Fort Island Beach
Pine Island
Camp Island
Bagley Cove
Miller Creek
Spice Key
Kings Bay
Buzzard Island
Sandy Hook
Mullet Key
Banana Island
Dixie Bay
Shark Point
Bird Keys
Mangrove Point
Charr Island
Bear Island
The Narrows
Long Point
Black Creek
CR 494
CR 44
SR 55

Segment 7: Nature Coast
Map 2 A
N
Fish Creek
Fish Creek Pass
Saint Martins River
Paradise Island
St Martin's River Entrance
N 28.8262 I W -82.6524
Greenleaf Bay
Game Creek Bay Entrance
N 28.8093 I W -82.6466
Roach Key
Pipe Island
Dog Island
Pea Pass
Head Creek
Game Creek Bay
Mud Creek
Crystal River Preserve State Park
Little Homosassa River
Price Creek
Shivers Bay
W HALLS RIVER RD
Homosassa River
W YULEE DR
Homosassa
Homosassa Riverside Resort
A.
Boat Launch
N 28.7850 I W -82.6185
Saint Martins Keys
Crawl Key
ST MARTINS MARSH AQUATIC PRESERVE
Ship Rock
Pompano Key
Dog Island
False Channel
Coffin Point
Gustaf Bay
Beli Island
Battle Creek
Tiger Tail Bay
Tiger Tail Island
Battle Creek Entrance
N 28.7831 I W -82.6342
Petty Creek
Withlacoochee State Forest
Mason Creek Launch
N 28.7612 I W -82.6337
CITRUS
Shell Island
Greenleaf Key
Chassahowitzka National Wildlife Refuge
Mason Creek Entrance
N 28.7573 I W -82.6466
Chassahowitzka River and Coastal Swamps
Mendit Key
North Channel
Mason Creek
Oyster Creek
A N: 28.7844 | W: -82.6173
0 0.5 1 2 Miles

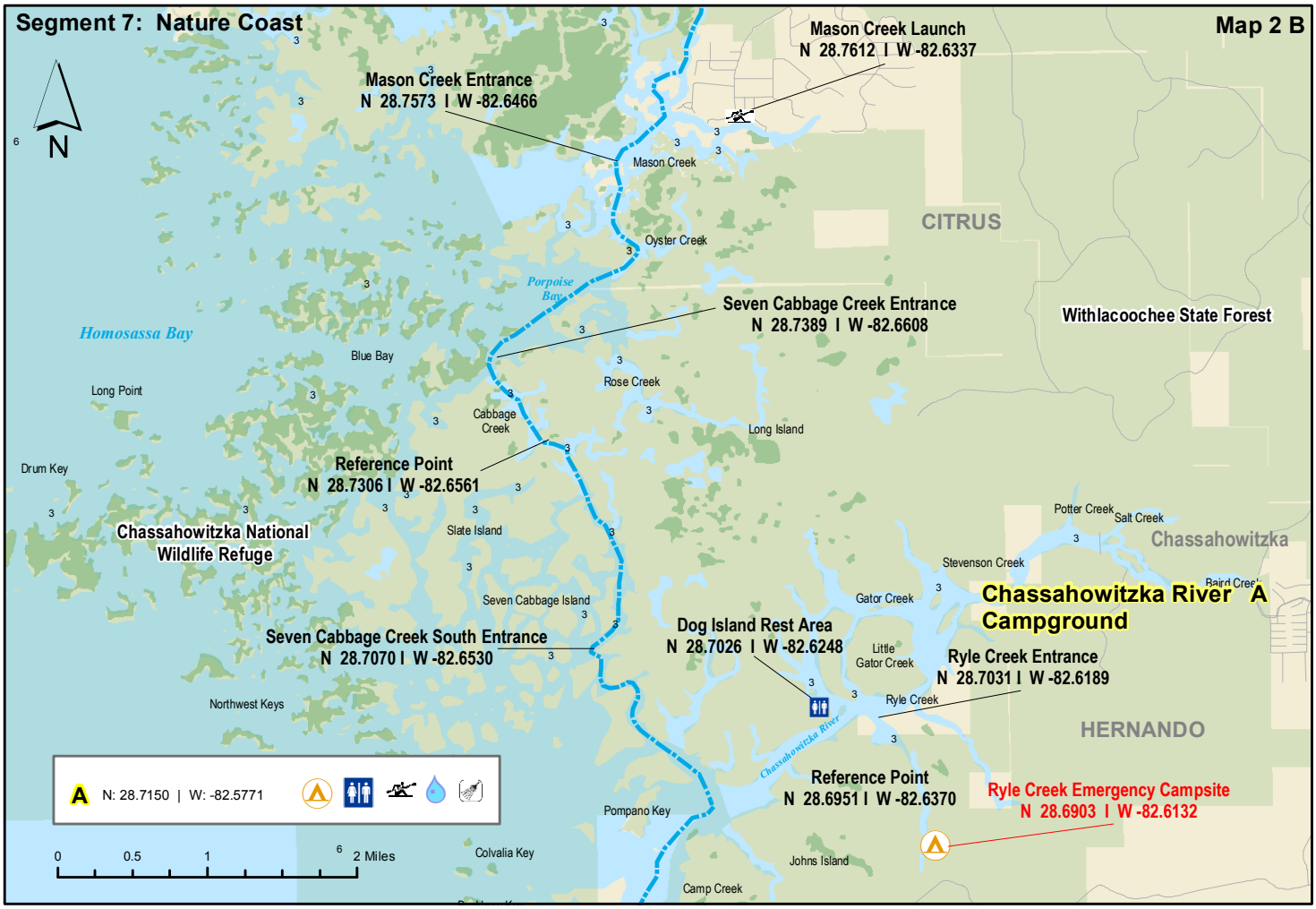
Segment 7: Nature Coast
Map 2 B
N
Mason Creek Launch
N 28.7612 I W -82.6337
Mason Creek Entrance
N 28.7573 I W -82.6466
Mason Creek
CITRUS
Oyster Creek
Porpoise Bay
Seven Cabbage Creek Entrance
N 28.7389 I W -82.6608
Withlacoochee State Forest
Homosassa Bay
Blue Bay
Long Point
Rose Creek
Cabbage Creek
Long Island
Drum Key
Reference Point
N 28.7306 I W -82.6561
Potter Creek
Salt Creek
Chassahowitzka National Wildlife Refuge
Slate Island
Chassahowitzka
Stevenson Creek
Seven Cabbage Island
Gator Creek
Chassahowitzka River Campground
A
Seven Cabbage Creek South Entrance
N 28.7070 I W -82.6530
Dog Island Rest Area
N 28.7026 I W -82.6248
Little Gator Creek
Ryle Creek Entrance
N 28.7031 I W -82.6189
Ryle Creek
Northwest Keys
HERNANDO
Chassahowitzka River
Reference Point
N 28.6951 I W -82.6370
Ryle Creek Emergency Campsite
N 28.6903 I W -82.6132
Pompano Key
Colvalia Key
Johns Island
Camp Creek
A N: 28.7150 | W: -82.5771
0 0.5 1 2 Miles

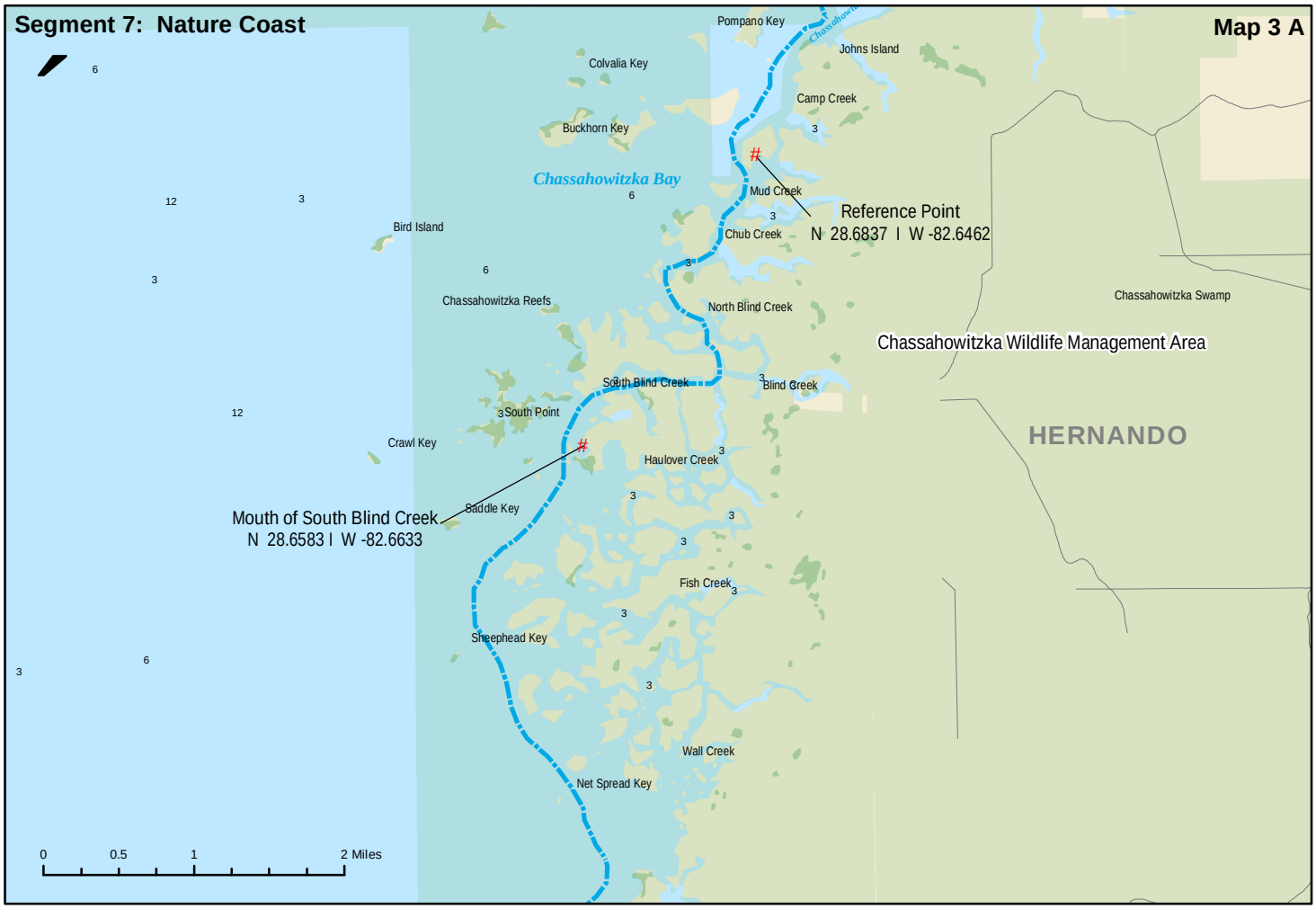
Segment 7: Nature Coast
Map 3 A
Pompano Key
Johns Island
Colvalia Key
Camp Creek
Buckhorn Key
Chassahowitzka Bay
Mud Creek
Reference Point
N 28.6837 I W -82.6462
Bird Island
Chub Creek
Chassahowitzka Reefs
North Blind Creek
Chassahowitzka Swamp
Chassahowitzka Wildlife Management Area
South Blind Creek
Blind Creek
South Point
HERNANDO
Crawl Key
Haulover Creek
Mouth of South Blind Creek
N 28.6583 I W -82.6633
Saddle Key
Fish Creek
Sheephead Key
Wall Creek
Net Spread Key
0
0.5
1
2 Miles

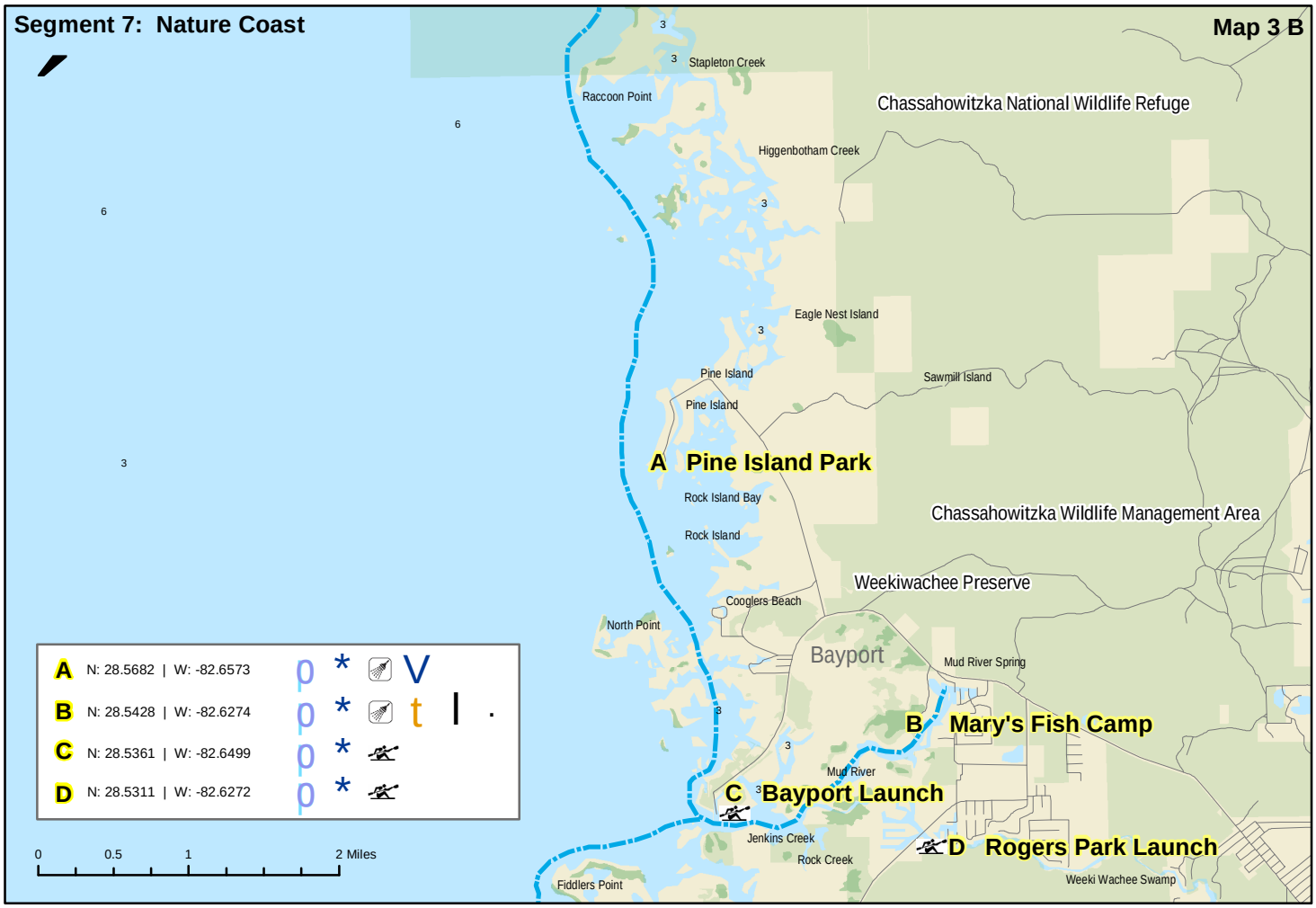
Segment 7: Nature Coast
Map 3 B
Stapleton Creek
Raccoon Point
Chassahowitzka National Wildlife Refuge
Higgenbotham Creek
Eagle Nest Island
Pine Island
Sawmill Island
Pine Island
A Pine Island Park
Rock Island Bay
Chassahowitzka Wildlife Management Area
Rock Island
Weekiwachee Preserve
Cooglers Beach
North Point
Bayport
Mud River Spring
B Mary's Fish Camp
Mud River
C Bayport Launch
Jenkins Creek
D Rogers Park Launch
Rock Creek
Fiddlers Point
Weeki Wachee Swamp
A N: 28.5682 | W: -82.6573
B N: 28.5428 | W: -82.6274
C N: 28.5361 | W: -82.6499
D N: 28.5311 | W: -82.6272
0
0.5
1
2 Miles

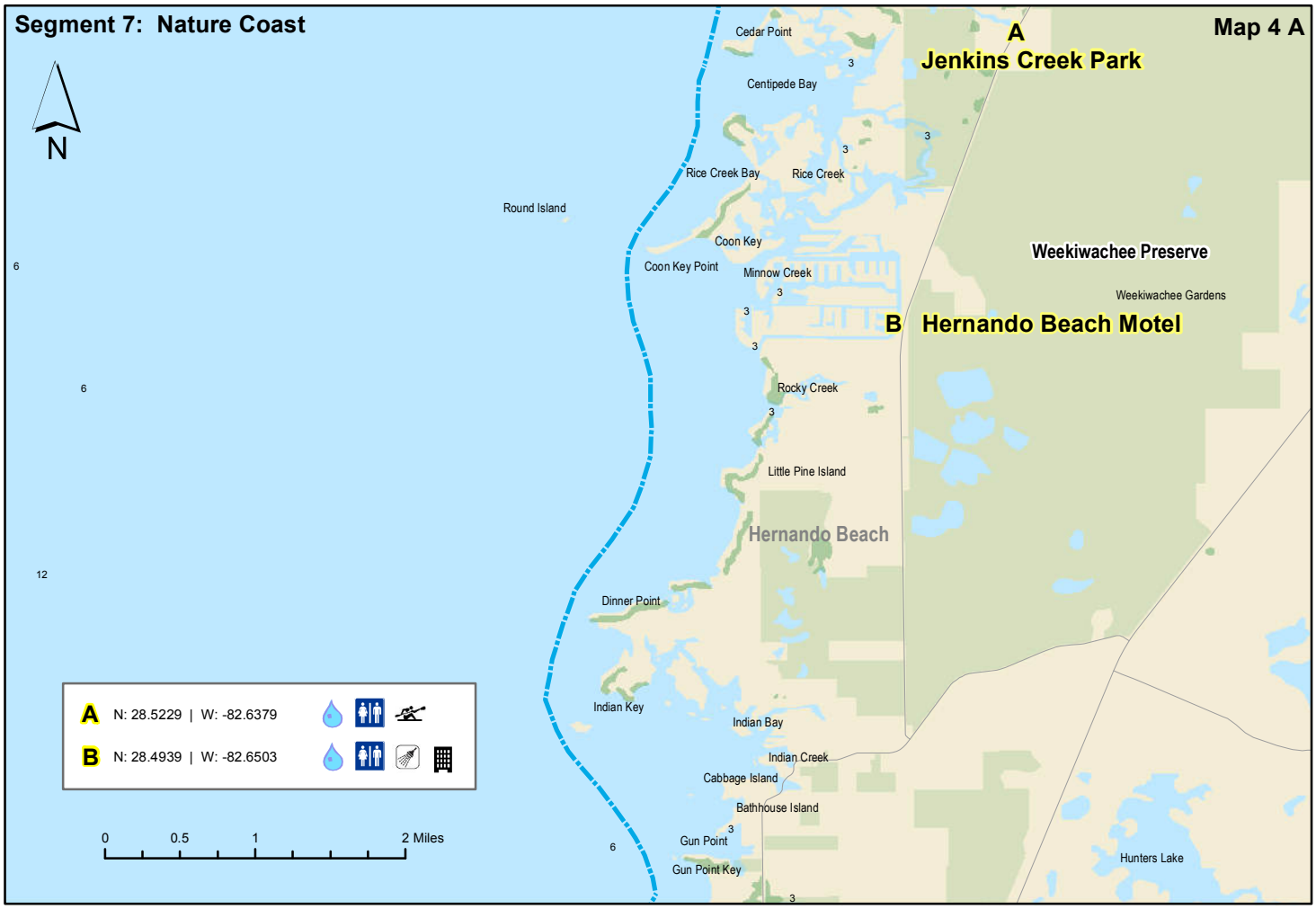
Segment 7: Nature Coast
Map 4 A
N
A
Jenkins Creek Park
Cedar Point
Centipede Bay
Rice Creek Bay
Rice Creek
Round Island
Coon Key
Coon Key Point
Minnow Creek
Weekiwachee Preserve
Weekiwachee Gardens
B
Hernando Beach Motel
Rocky Creek
Little Pine Island
Hernando Beach
Dinner Point
Indian Key
Indian Bay
Indian Creek
Cabbage Island
Bathhouse Island
Gun Point
Gun Point Key
Hunters Lake
A N: 28.5229 | W: -82.6379
B N: 28.4939 | W: -82.6503
0 0.5 1 2 Miles

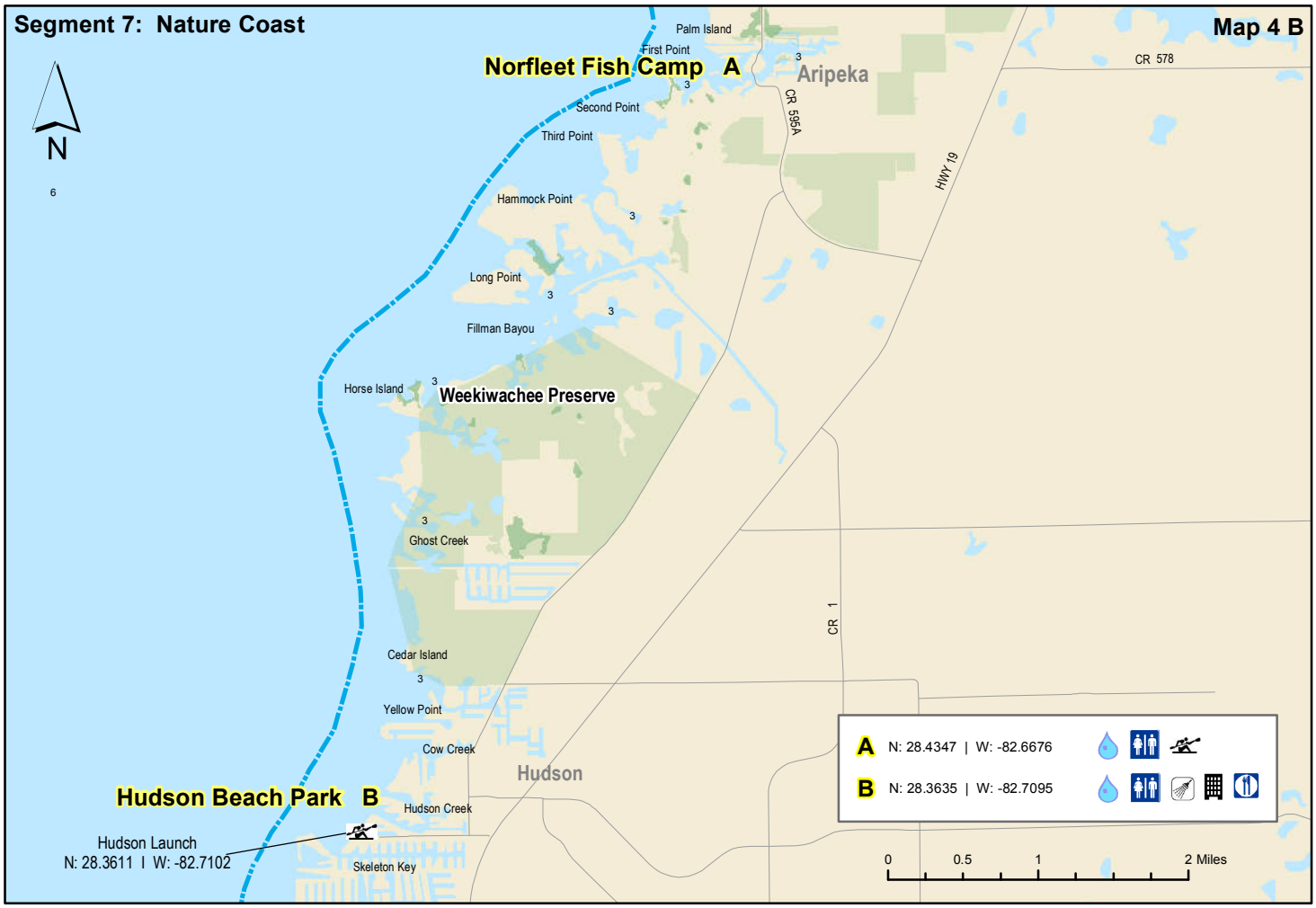
Segment 7: Nature Coast
Map 4 B
N
Norfleet Fish Camp
A
Palm Island
First Point
Second Point
Third Point
Aripeka
CR 595A
CR 578
HWY 19
Hammock Point
Long Point
Fillman Bayou
Horse Island
Weekiwachee Preserve
Ghost Creek
CR 1
Cedar Island
Yellow Point
Cow Creek
Hudson
Hudson Beach Park
B
Hudson Creek
Hudson Launch
N: 28.3611 I W: -82.7102
Skeleton Key
A N: 28.4347 | W: -82.6676
B N: 28.3635 | W: -82.7095
0 0.5 1 2 Miles

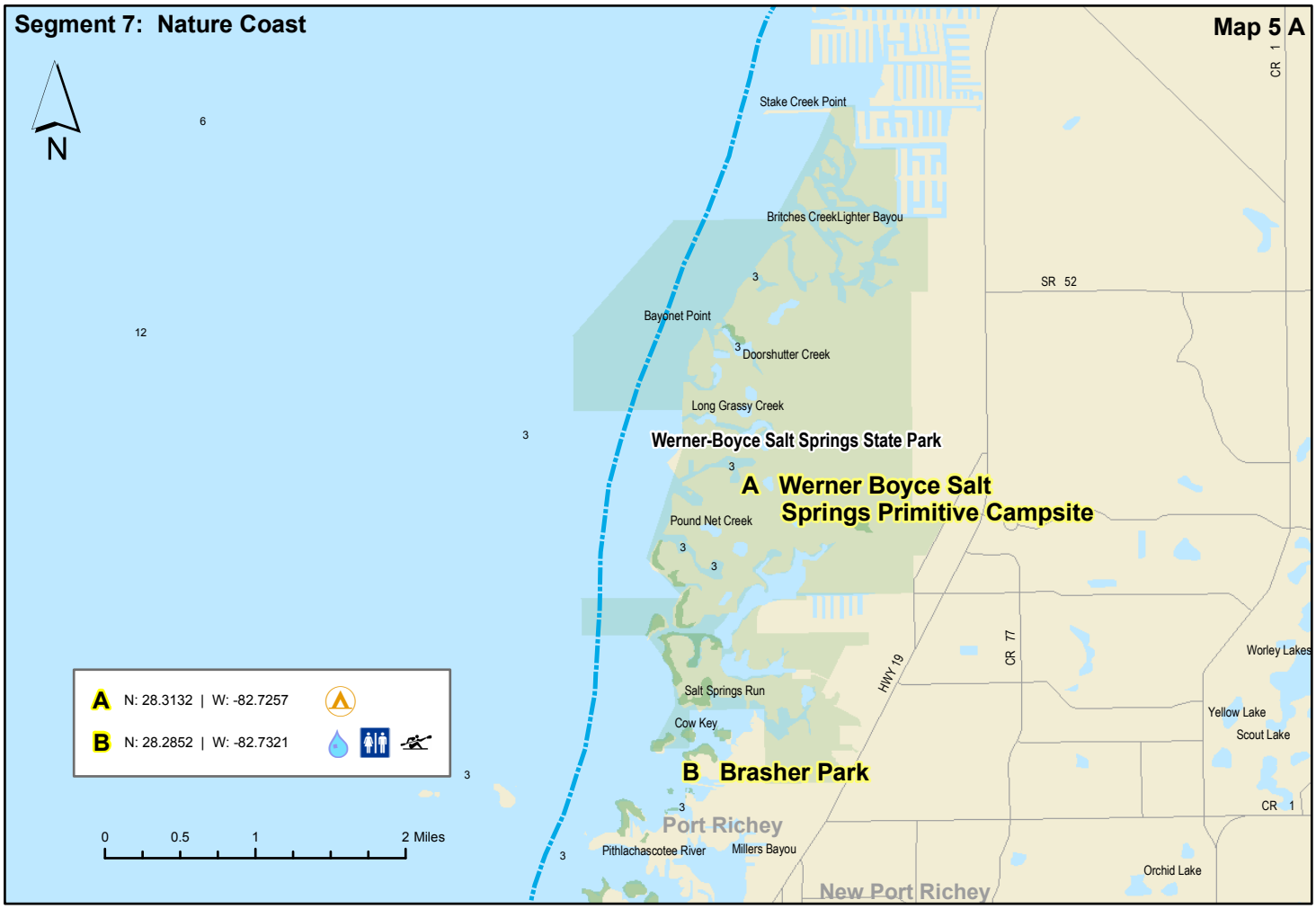
Segment 7: Nature Coast
Map 5 A
N
Stake Creek Point
Britches CreekLighter Bayou
Bayonet Point
Doorshutter Creek
Long Grassy Creek
Werner-Boyce Salt Springs State Park
A Werner Boyce Salt Springs Primitive Campsite
Pound Net Creek
Salt Springs Run
Cow Key
B Brasher Park
Port Richey
Pithlachascotee River
Millers Bayou
New Port Richey
SR 52
CR 1
HWY 19
CR 77
Worley Lakes
Yellow Lake
Scout Lake
Orchid Lake
A N: 28.3132 | W: -82.7257
B N: 28.2852 | W: -82.7321
0 0.5 1 2 Miles

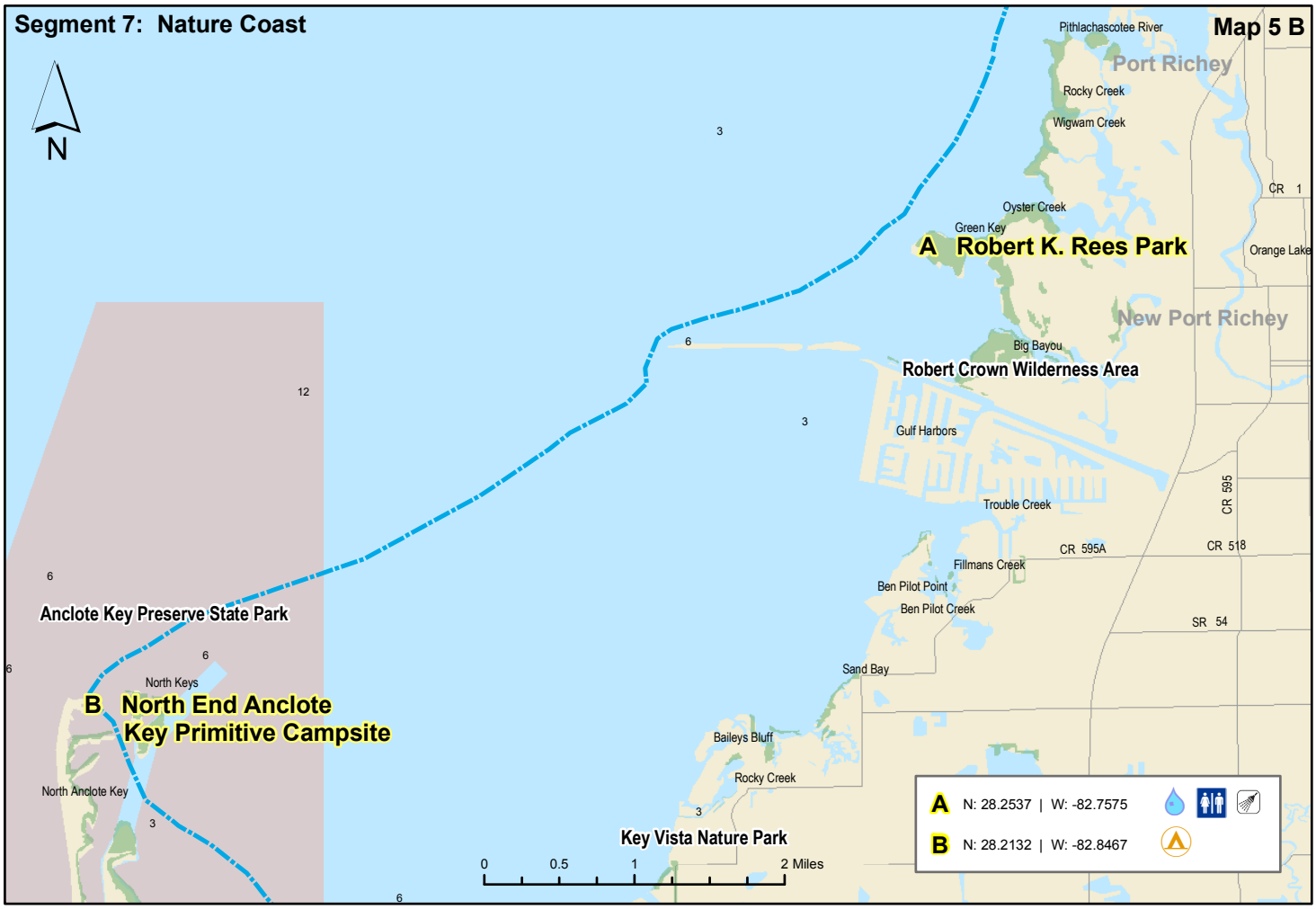
Segment 7: Nature Coast
Map 5 B
N
Pithlachascotee River
Port Richey
Rocky Creek
Wigwam Creek
Oyster Creek
Green Key
A Robert K. Rees Park
Orange Lake
New Port Richey
Big Bayou
Robert Crown Wilderness Area
Gulf Harbors
Trouble Creek
Fillmans Creek
Ben Pilot Point
Ben Pilot Creek
Sand Bay
Anclote Key Preserve State Park
North Keys
B North End Anclote Key Primitive Campsite
North Anclote Key
Baileys Bluff
Rocky Creek
Key Vista Nature Park
CR 1
CR 595
CR 595A
CR 518
SR 54
A N: 28.2537 | W: -82.7575
B N: 28.2132 | W: -82.8467
0 0.5 1 2 Miles

Florida Circumnavigational Saltwater Paddling Trail Segment 8

Pinellas

- Drinking Water
- Camping
- Kayak Launch
- Shower Facility
- Restroom
- Restaurant
- Grocery Store
- Point of Interest
- Hotel / Motel

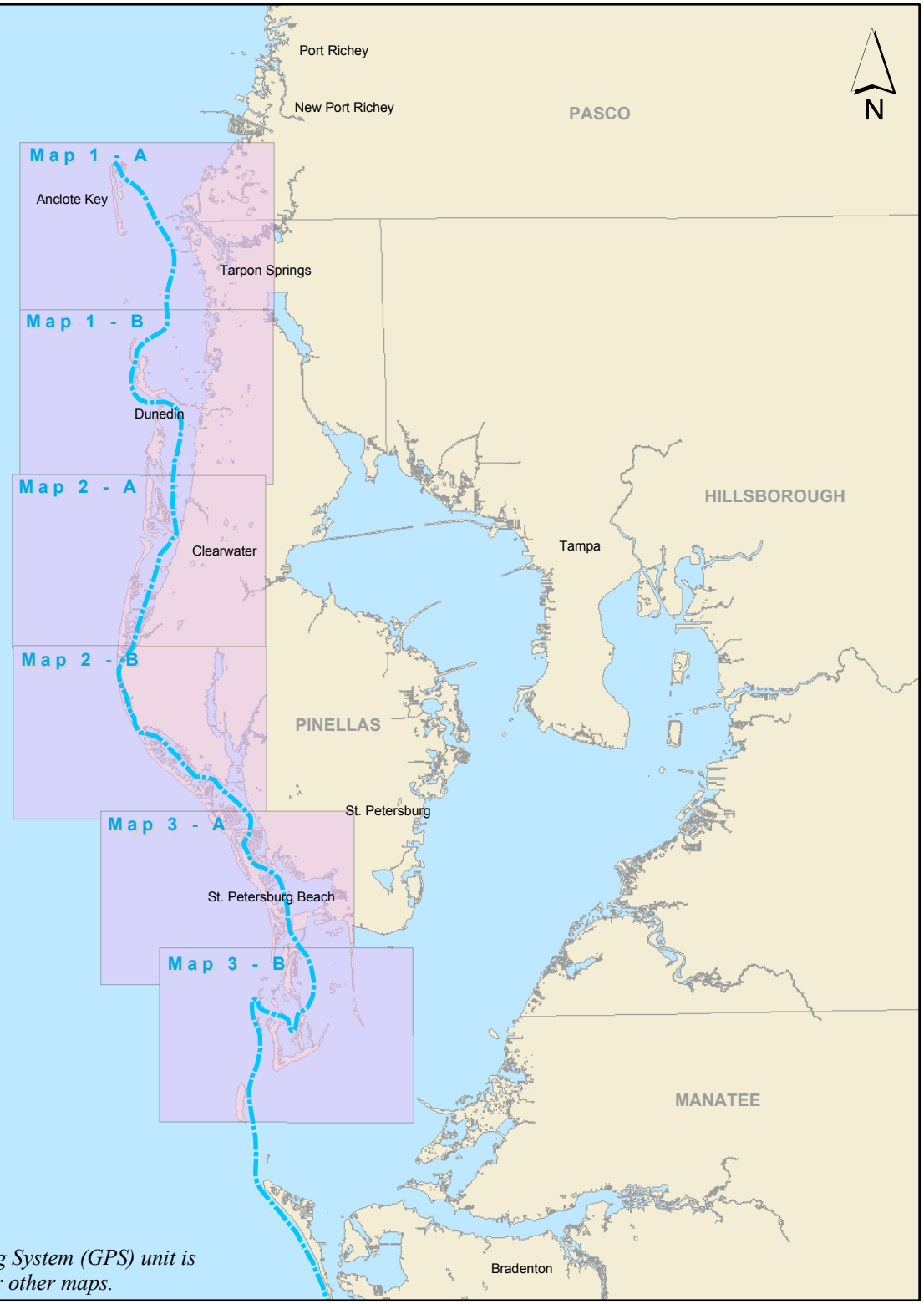

Disclaimer: This guide is intended as an aid to navigation only. A Gobal Positioning System (GPS) unit is required, and persons are encouraged to supplement these maps with NOAA charts or other maps.

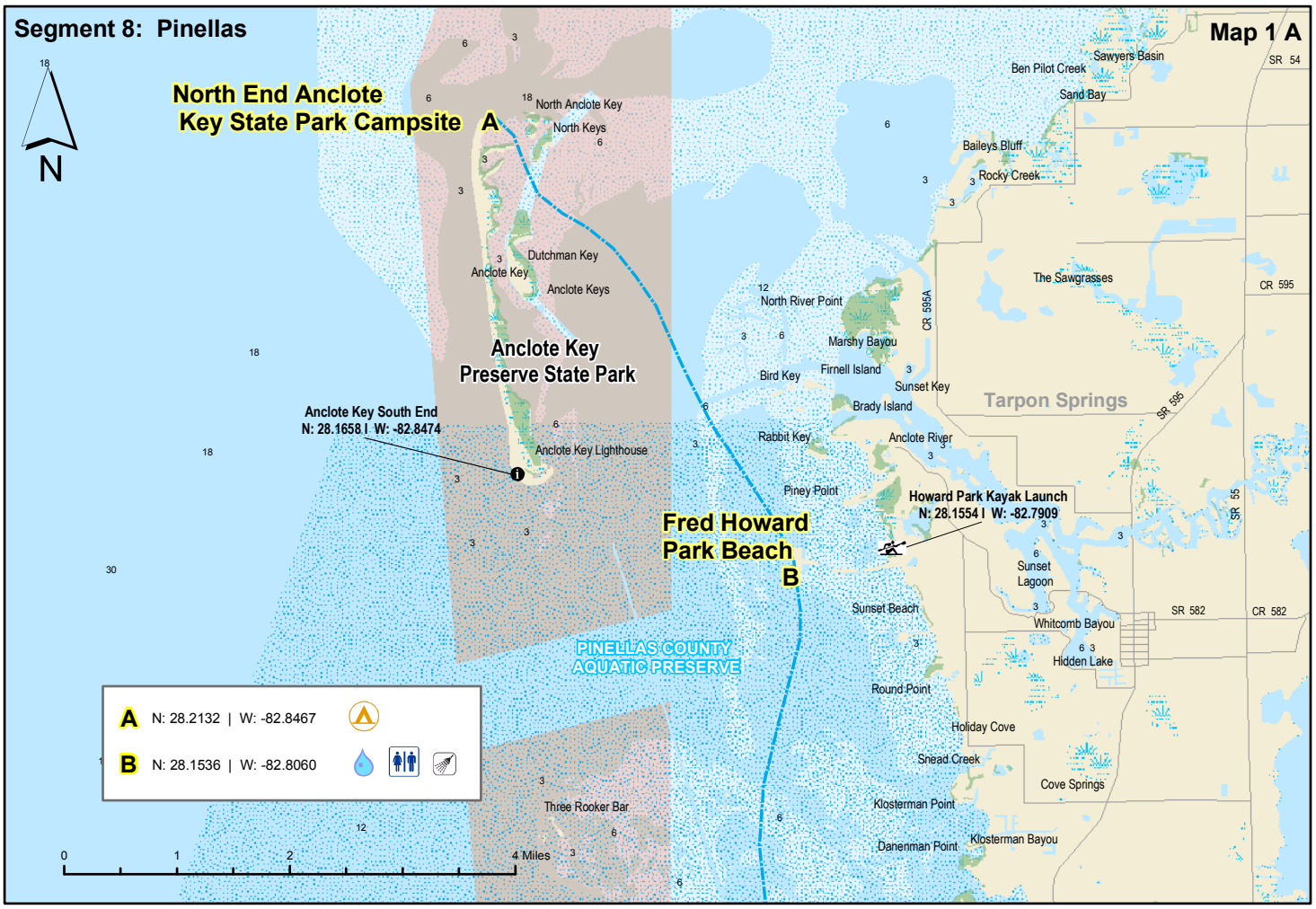
Segment 8: Pinellas
Map 1 A
N
North End Anclote Key State Park Campsite
A
North Anclote Key
North Keys
Dutchman Key
Anclote Key
Anclote Keys
Anclote Key Preserve State Park
Anclote Key South End
N: 28.1658 | W: -82.8474
Anclote Key Lighthouse
Fred Howard Park Beach
B
PINELLAS COUNTY AQUATIC PRESERVE
Three Rooker Bar
Ben Pilot Creek
Sawyers Basin
Sand Bay
Baileys Bluff
Rocky Creek
The Sawgrasses
North River Point
Marshy Bayou
Bird Key
Firnell Island
Sunset Key
Brady Island
Tarpon Springs
Rabbit Key
Anclote River
Piney Point
Howard Park Kayak Launch
N: 28.1554 | W: -82.7909
Sunset Lagoon
Sunset Beach
Whitcomb Bayou
Hidden Lake
Round Point
Holiday Cove
Snead Creek
Cove Springs
Klosterman Point
Danenman Point
Klosterman Bayou
A N: 28.2132 | W: -82.8467
B N: 28.1536 | W: -82.8060
0 1 2 4 Miles
SR 54
CR 595
CR 595A
SR 595
SR 55
SR 582
CR 582

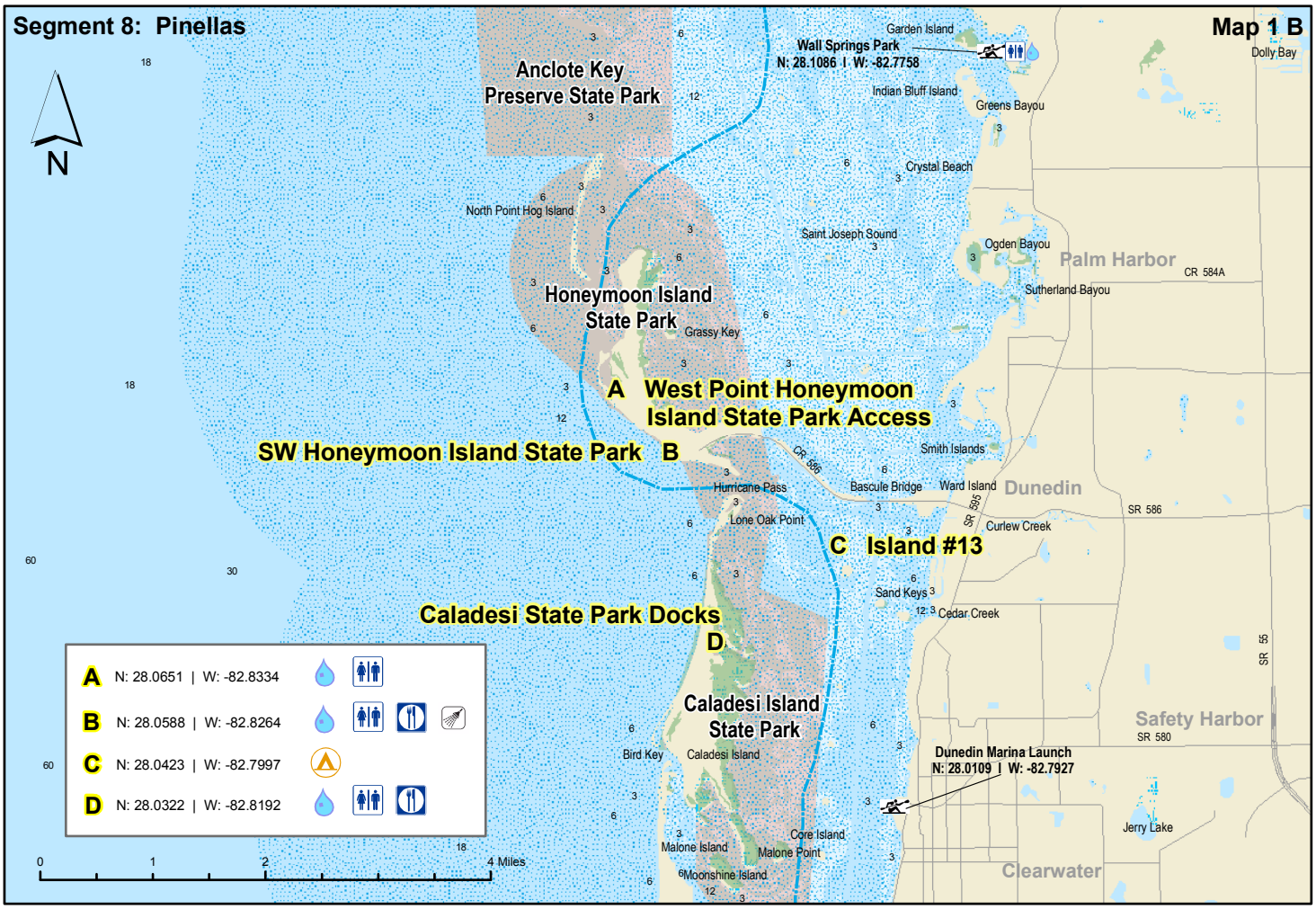
Segment 8: Pinellas
Map 1 B
N
Anclote Key Preserve State Park
Wall Springs Park
N: 28.1086 | W: -82.7758
Garden Island
Dolly Bay
Indian Bluff Island
Greens Bayou
Crystal Beach
North Point Hog Island
Saint Joseph Sound
Ogden Bayou
Palm Harbor
Sutherland Bayou
Honeymoon Island State Park
Grassy Key
A West Point Honeymoon Island State Park Access
SW Honeymoon Island State Park B
Smith Islands
Hurricane Pass
Bascule Bridge
Ward Island
Dunedin
Lone Oak Point
Curlew Creek
C Island #13
Sand Keys
Cedar Creek
Caladesi State Park Docks
D
Caladesi Island State Park
Bird Key
Caladesi Island
Safety Harbor
Dunedin Marina Launch
N: 28.0109 | W: -82.7927
Jerry Lake
Core Island
Malone Island
Malone Point
Moonshine Island
Clearwater
A N: 28.0651 | W: -82.8334
B N: 28.0588 | W: -82.8264
C N: 28.0423 | W: -82.7997
D N: 28.0322 | W: -82.8192
0 1 2 4 Miles
SR 586
CR 584A
SR 55
SR 580

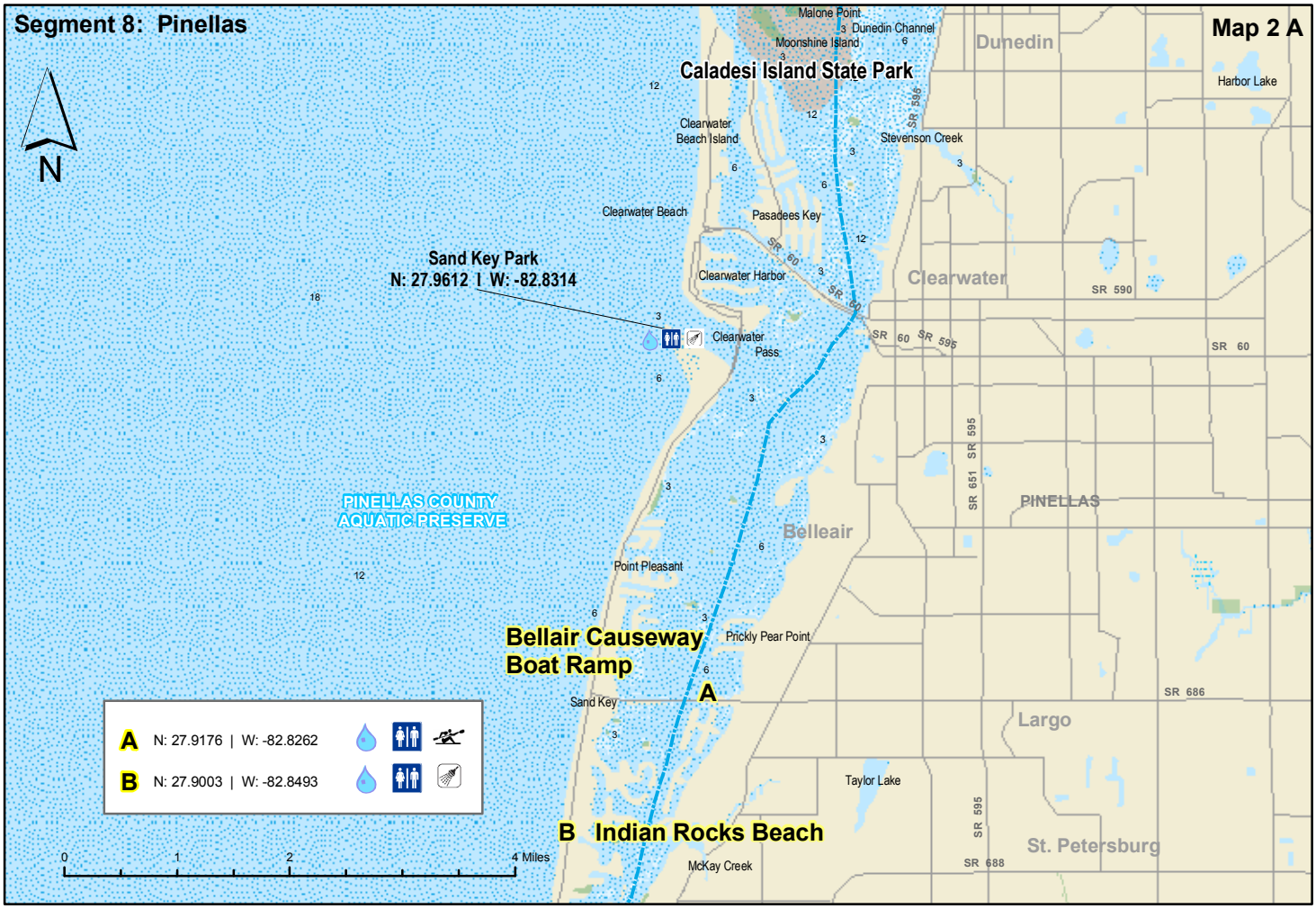
Segment 8: Pinellas
Map 2 A
N
Caladesi Island State Park
Malone Point
Moonshine Island
Dunedin Channel
Dunedin
Harbor Lake
Clearwater Beach Island
Stevenson Creek
Clearwater Beach
Pasadees Key
Sand Key Park
N: 27.9612 I W: -82.8314
Clearwater Harbor
Clearwater
Clearwater Pass
PINELLAS COUNTY AQUATIC PRESERVE
Belleair
PINELLAS
Point Pleasant
Bellair Causeway Boat Ramp
Prickly Pear Point
A
Sand Key
Largo
Taylor Lake
B Indian Rocks Beach
St. Petersburg
McKay Creek
A N: 27.9176 I W: -82.8262
B N: 27.9003 I W: -82.8493
0 1 2 4 Miles

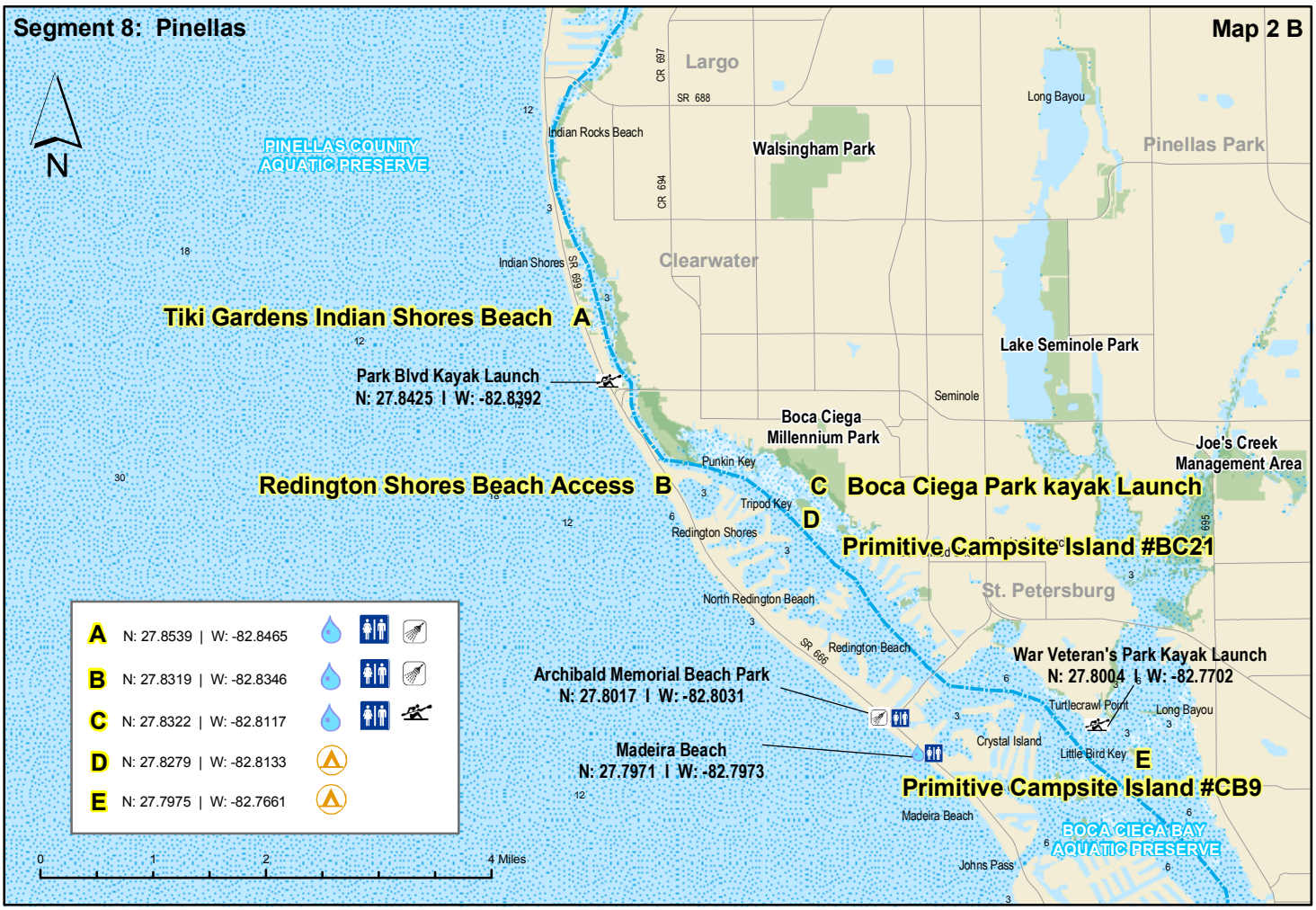
Segment 8: Pinellas
Map 2 B
N
Largo
Long Bayou
Indian Rocks Beach
Walsingham Park
Pinellas Park
PINELLAS COUNTY AQUATIC PRESERVE
Clearwater
Indian Shores
Tiki Gardens Indian Shores Beach A
Lake Seminole Park
Park Blvd Kayak Launch
N: 27.8425 I W: -82.8392
Seminole
Boca Ciega Millennium Park
Joe's Creek Management Area
Punkin Key
Redington Shores Beach Access B
C Boca Ciega Park kayak Launch
Tripod Key
D
Redington Shores
Primitive Campsite Island #BC21
St. Petersburg
North Redington Beach
Redington Beach
War Veteran's Park Kayak Launch
N: 27.8004 I W: -82.7702
Archibald Memorial Beach Park
N: 27.8017 I W: -82.8031
Turtlecrawl Point
Long Bayou
Crystal Island
Little Bird Key
E
Madeira Beach
N: 27.7971 I W: -82.7973
Primitive Campsite Island #CB9
Madeira Beach
BOCA CIEGA BAY AQUATIC PRESERVE
Johns Pass
A N: 27.8539 I W: -82.8465
B N: 27.8319 I W: -82.8346
C N: 27.8322 I W: -82.8117
D N: 27.8279 I W: -82.8133
E N: 27.7975 I W: -82.7661
0 1 2 4 Miles

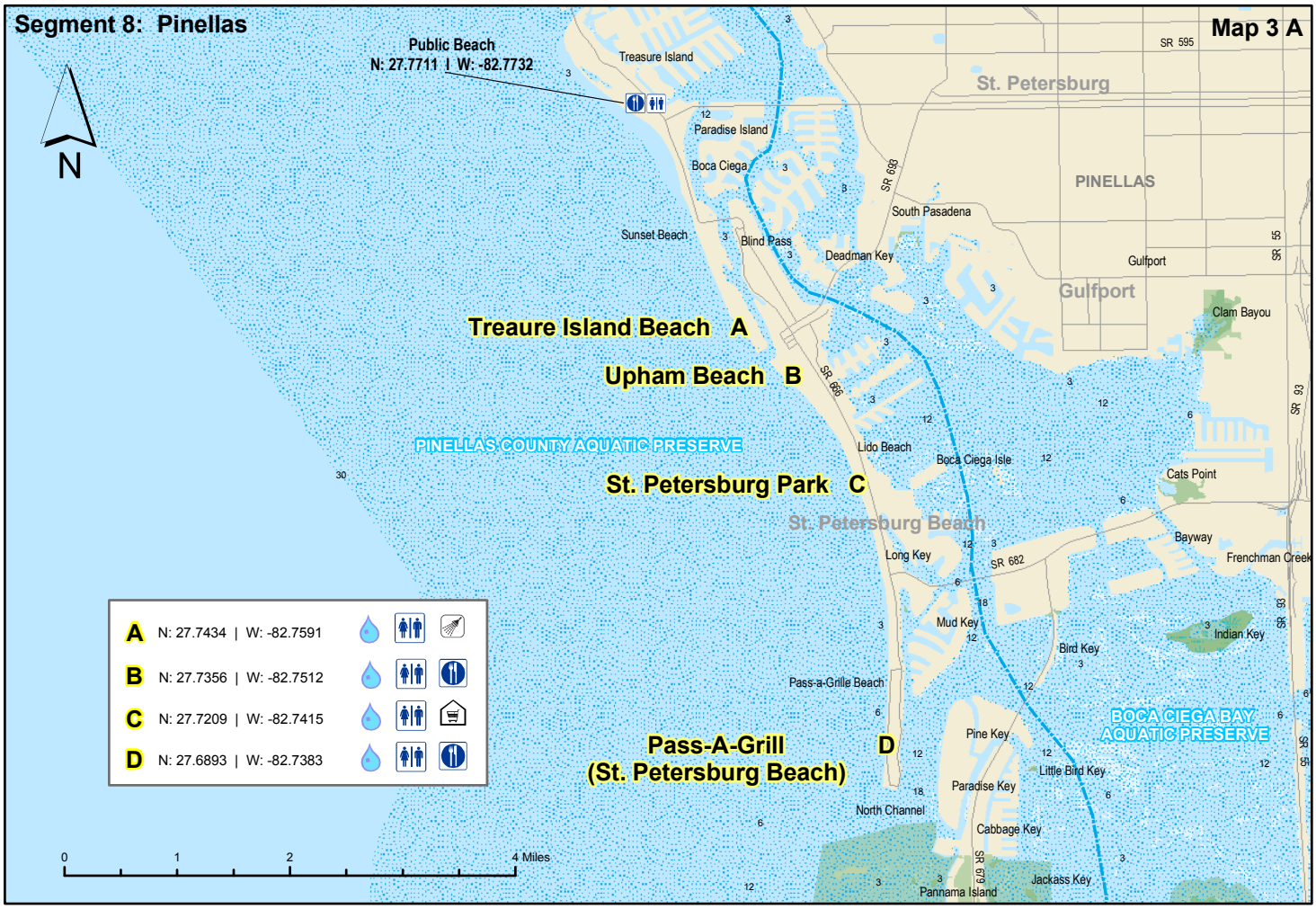
Segment 8: Pinellas
Map 3 A
N
Public Beach
N: 27.7711 | W: -82.7732
Treasure Island
Paradise Island
Boca Ciega
Sunset Beach
Blind Pass
Deadman Key
South Pasadena
Gulfport
St. Petersburg
PINELLAS
Clam Bayou
Treaure Island Beach A
Upham Beach B
PINELLAS COUNTY AQUATIC PRESERVE
Lido Beach
Boca Ciega Isle
Cats Point
St. Petersburg Park C
St. Petersburg Beach
Bayway
Frenchman Creek
Long Key
Mud Key
Indian Key
Bird Key
Pass-a-Grille Beach
Pass-A-Grill
(St. Petersburg Beach)
D
Pine Key
BOCA CIEGA BAY AQUATIC PRESERVE
Little Bird Key
Paradise Key
North Channel
Cabbage Key
Jackass Key
Pannama Island
A N: 27.7434 | W: -82.7591
B N: 27.7356 | W: -82.7512
C N: 27.7209 | W: -82.7415
D N: 27.6893 | W: -82.7383
0 1 2 4 Miles

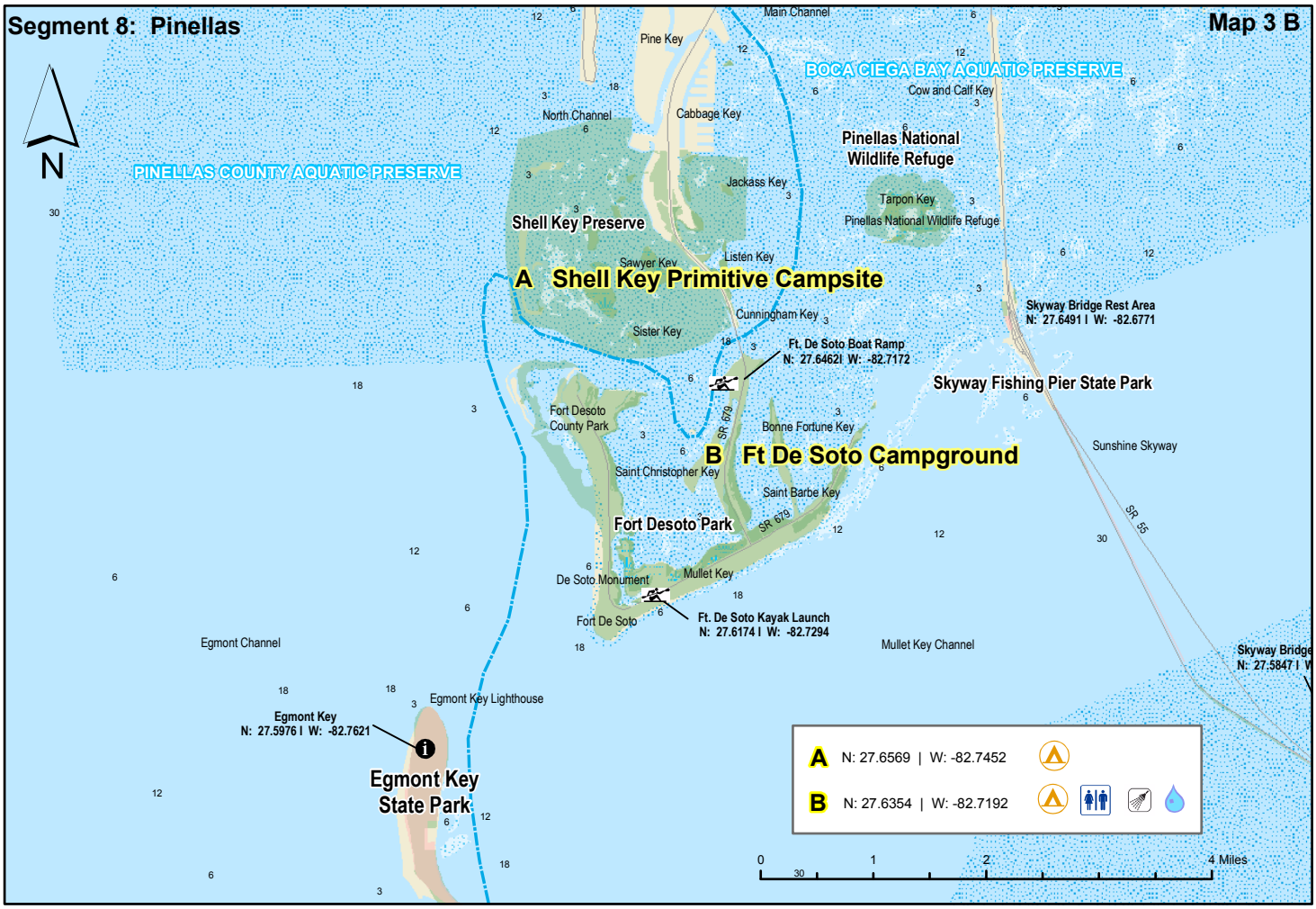
Segment 8: Pinellas
Map 3 B
N
Main Channel
Pine Key
BOCA CIEGA BAY AQUATIC PRESERVE
Cow and Calf Key
North Channel
Cabbage Key
Pinellas National
Wildlife Refuge
PINELLAS COUNTY AQUATIC PRESERVE
Jackass Key
Tarpon Key
Pinellas National Wildlife Refuge
Shell Key Preserve
Sawyer Key
Listen Key
A Shell Key Primitive Campsite
Cunningham Key
Sister Key
Skyway Bridge Rest Area
N: 27.6491 | W: -82.6771
Ft. De Soto Boat Ramp
N: 27.6462| W: -82.7172
Skyway Fishing Pier State Park
Fort Desoto
County Park
Bonne Fortune Key
B Ft De Soto Campground
Saint Christopher Key
Saint Barbe Key
Sunshine Skyway
Fort Desoto Park
De Soto Monument
Mullet Key
Fort De Soto
Ft. De Soto Kayak Launch
N: 27.6174 | W: -82.7294
Egmont Channel
Mullet Key Channel
Egmont Key Lighthouse
Egmont Key
N: 27.5976 | W: -82.7621
Egmont Key
State Park
A N: 27.6569 | W: -82.7452
B N: 27.6354 | W: -82.7192
0 1 2 4 Miles

Florida Circumnavigational Saltwater Paddling Trail Segment 9

Tampa Bay / Longboat Key

- Drinking Water
- Camping
- Kayak Launch
- Shower Facility
- Restroom
- Restaurant
- Grocery Store
- Point of Interest
- Hotel / Motel

Disclaimer: This guide is intended as an aid to navigation only. A Gobal Positioning System (GPS) unit is required, and persons are encouraged to supplement these maps with NOAA charts or other maps.

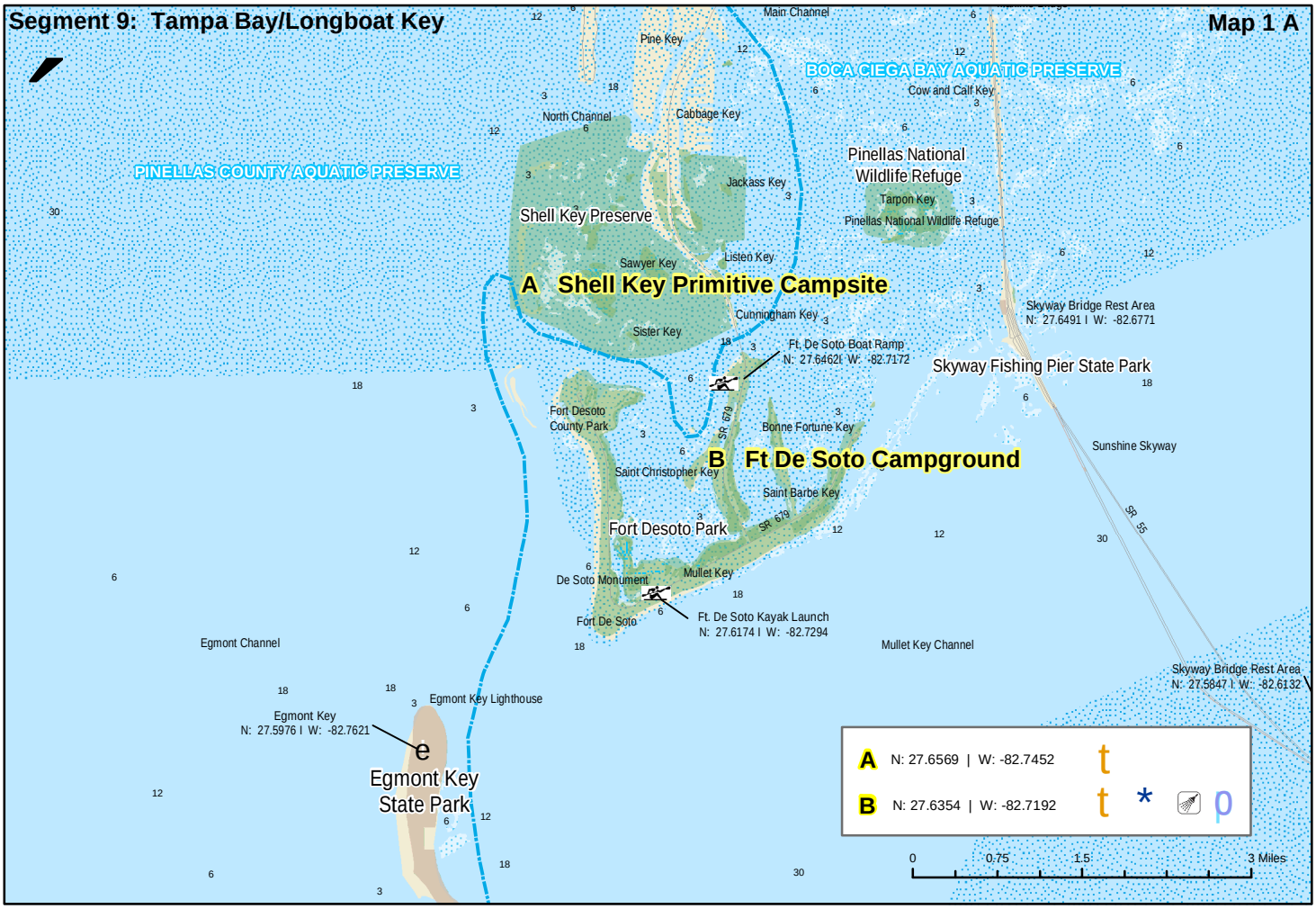
Segment 9: Tampa Bay/Longboat Key
Map 1 A
Main Channel
Pine Key
BOCA CIEGA BAY AQUATIC PRESERVE
Cow and Calf Key
North Channel
Cabbage Key
PINELLAS COUNTY AQUATIC PRESERVE
Pinellas National Wildlife Refuge
Jackass Key
Tarpon Key
Pinellas National Wildlife Refuge
Shell Key Preserve
Sawyer Key
Listen Key
A Shell Key Primitive Campsite
Cunningham Key
Sister Key
Skyway Bridge Rest Area
N: 27.6491 I W: -82.6771
Ft. De Soto Boat Ramp
N: 27.6462I W: -82.7172
Skyway Fishing Pier State Park
Fort Desoto County Park
SR 679
Bonne Fortune Key
B Ft De Soto Campground
Saint Christopher Key
Saint Barbe Key
Sunshine Skyway
Fort Desoto Park
SR 679
SR 55
Mullet Key
De Soto Monument
Fort De Soto
Ft. De Soto Kayak Launch
N: 27.6174 I W: -82.7294
Egmont Channel
Mullet Key Channel
Skyway Bridge Rest Area
N: 27.5847 I W: -82.6132
Egmont Key Lighthouse
Egmont Key
N: 27.5976 I W: -82.7621
Egmont Key State Park
A N: 27.6569 | W: -82.7452
B N: 27.6354 | W: -82.7192
0 0.75 1.5 3 Miles

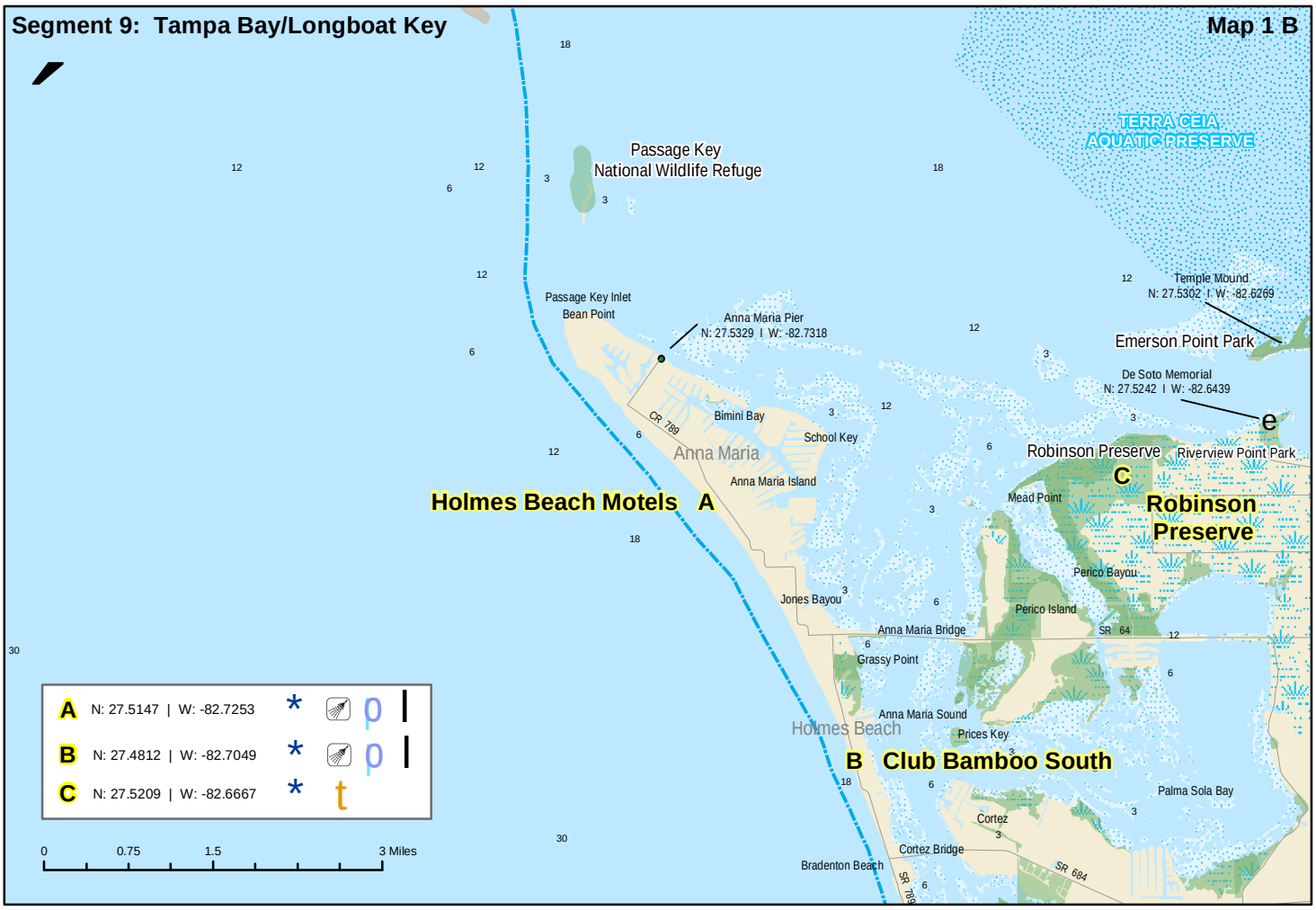
Segment 9: Tampa Bay/Longboat Key
Map 1 B
TERRA CEIA AQUATIC PRESERVE
Passage Key National Wildlife Refuge
Temple Mound
N: 27.5302 I W: -82.6269
Passage Key Inlet
Bean Point
Anna Maria Pier
N: 27.5329 I W: -82.7318
Emerson Point Park
De Soto Memorial
N: 27.5242 I W: -82.6439
Bimini Bay
CR 789
School Key
Anna Maria
Robinson Preserve
Riverview Point Park
C
Anna Maria Island
Holmes Beach Motels A
Mead Point
Robinson Preserve
Perico Bayou
Jones Bayou
Perico Island
Anna Maria Bridge
SR 64
Grassy Point
Anna Maria Sound
Holmes Beach
Prices Key
B Club Bamboo South
Palma Sola Bay
Cortez
Cortez Bridge
Bradenton Beach
SR 684
SR 789
A N: 27.5147 | W: -82.7253
B N: 27.4812 | W: -82.7049
C N: 27.5209 | W: -82.6667
0 0.75 1.5 3 Miles

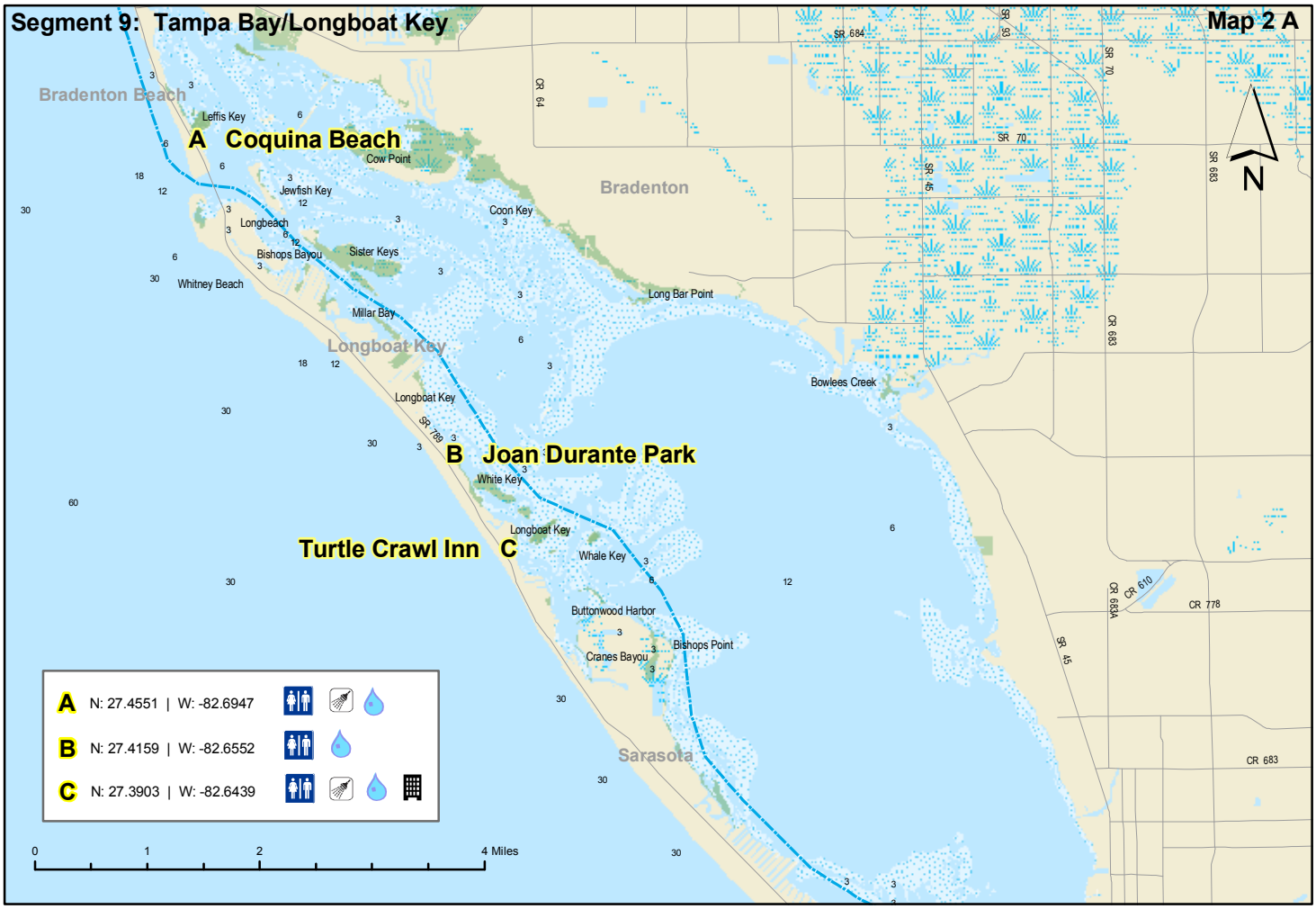
Segment 9: Tampa Bay/Longboat Key
Map 2 A
Bradenton Beach
Leffis Key
A Coquina Beach
Cow Point
Jewfish Key
Longbeach
Bishops Bayou
Sister Keys
Whitney Beach
Millar Bay
Longboat Key
Coon Key
Bradenton
Long Bar Point
Bowlees Creek
B Joan Durante Park
White Key
Longboat Key
Turtle Crawl Inn C
Whale Key
Buttonwood Harbor
Cranes Bayou
Bishops Point
Sarasota
SR 684
SR 64
SR 70
SR 45
SR 683
CR 683
CR 683A
CR 610
CR 778
SR 789
N
A N: 27.4551 | W: -82.6947
B N: 27.4159 | W: -82.6552
C N: 27.3903 | W: -82.6439
0 1 2 4 Miles

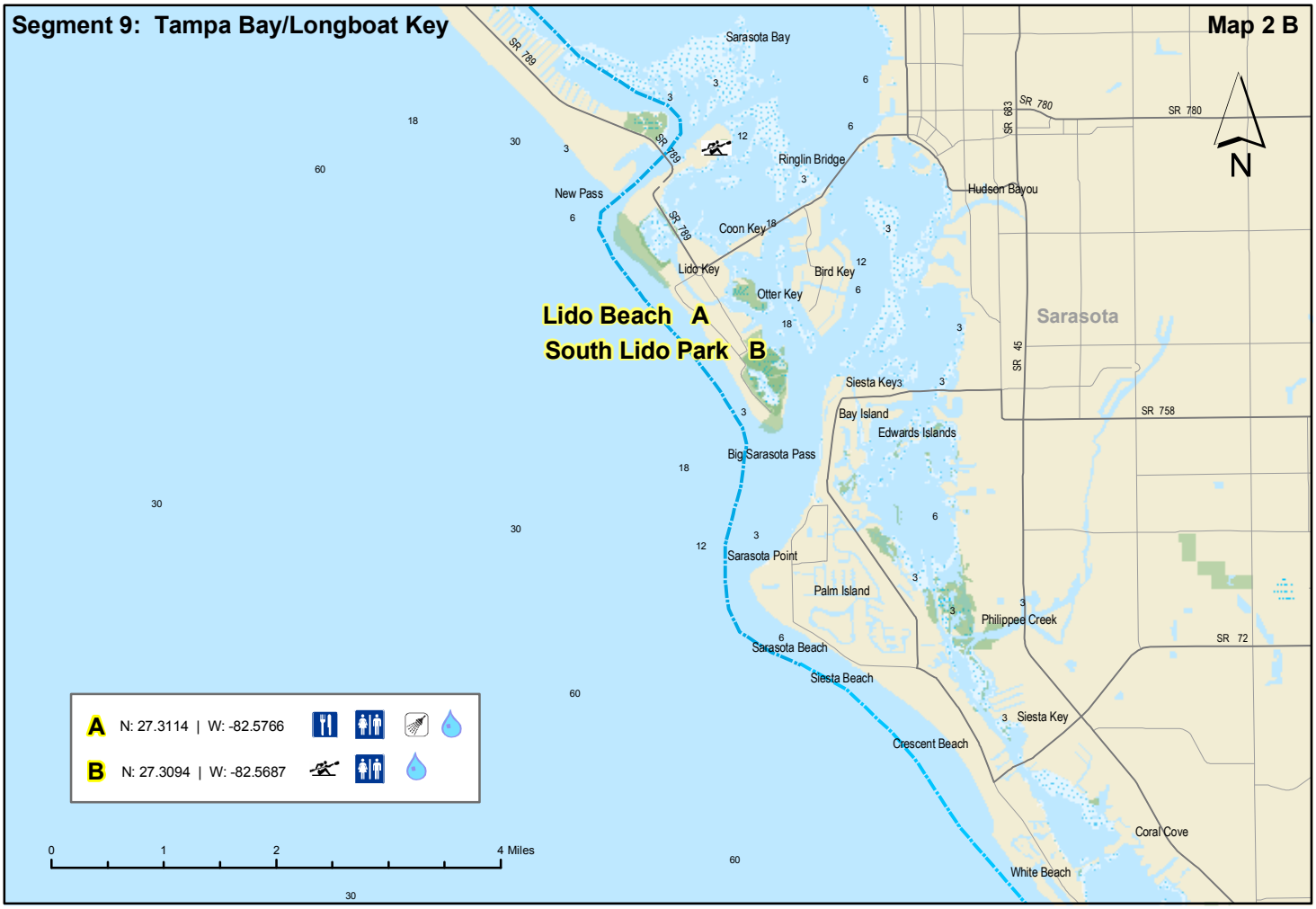
Segment 9: Tampa Bay/Longboat Key
Map 2 B
Sarasota Bay
SR 789
SR 780
SR 683
Ringlin Bridge
Hudson Bayou
New Pass
Coon Key
Lido Key
Bird Key
Otter Key
Lido Beach A
South Lido Park B
Sarasota
SR 45
Siesta Keys
Bay Island
Edwards Islands
SR 758
Big Sarasota Pass
Sarasota Point
Palm Island
Philippee Creek
SR 72
Sarasota Beach
Siesta Beach
Siesta Key
Crescent Beach
Coral Cove
White Beach
N
A N: 27.3114 | W: -82.5766
B N: 27.3094 | W: -82.5687
0 1 2 4 Miles

Florida Circumnavigational Saltwater Paddling Trail Segment 10

Sarasota / Venice

- Drinking Water
- Camping
- Kayak Launch
- Shower Facility
- Restroom
- Restaurant
- Grocery Store
- Point of Interest
- Hotel / Motel

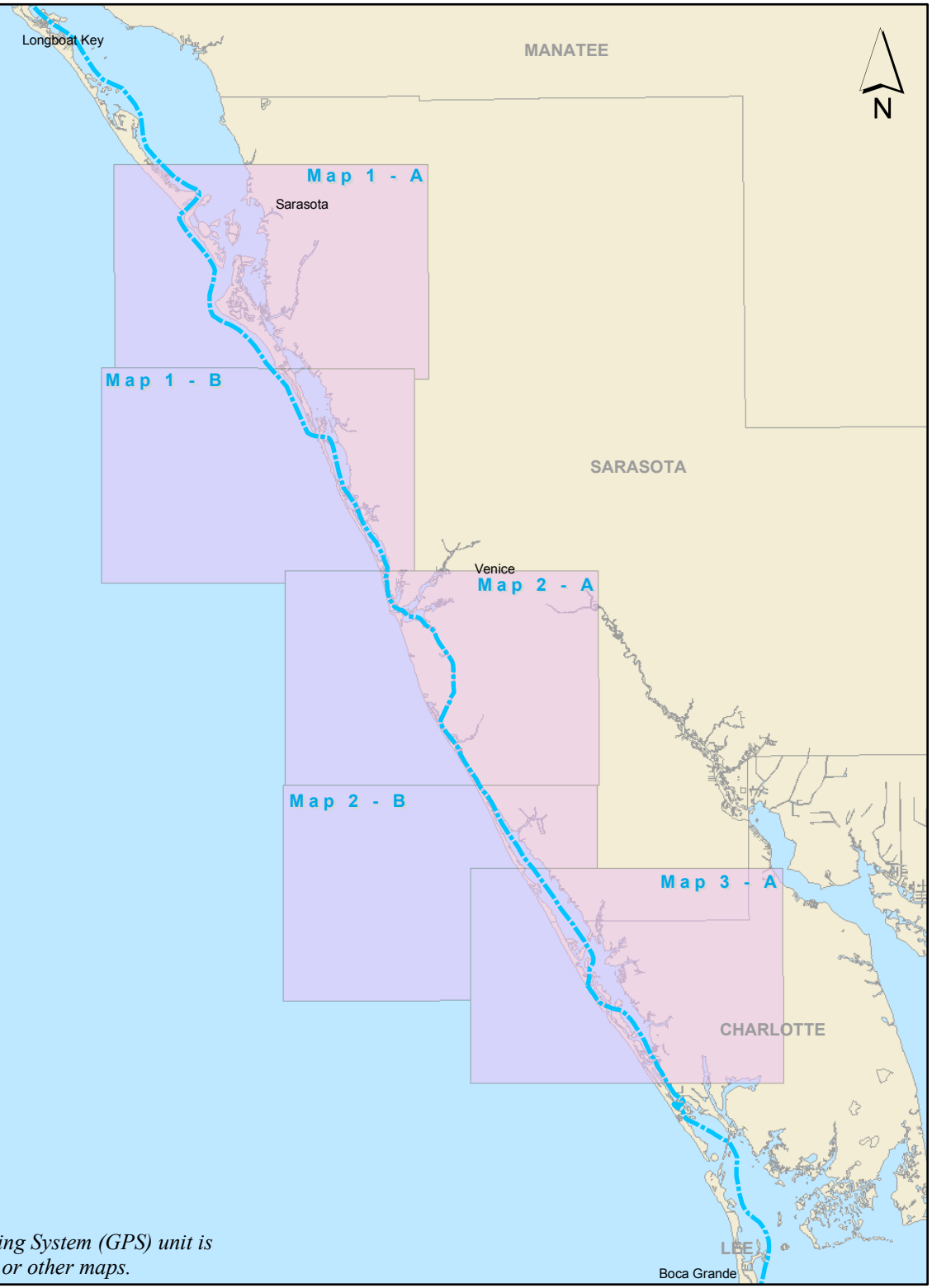

Disclaimer: This guide is intended as an aid to navigation only. A Gobal Positioning System (GPS) unit is required, and persons are encouraged to supplement these maps with NOAA charts or other maps.

Segment 10: Sarasota/Venice
Map 1 A
N
Pioneer Park
Sarasota Bay
Quick Point
SR 789
SR 683
SR 780
CR 683
CR 780
Ringlin Bridge
Hudson Bayou
New Pass
Bird Key Point
Bay Point
Coon Key
Lido Key
Bird Key
Otter Key
Coolidge Park
Sarasota
Lido Beach A
South Lido Park B
Hamsen Bayou
Siesta Key
Bay Island
Coconut Bayou
Big Sarasota Pass
South Coconut Bayou
Roberts Bay
SR 45
CR 773
SR 758
Bailey Hall
Grand Canal
Sarasota Point
CR 789A
Palm Island
Sarasota Beach
Philippee Creek
SR 72
SR 93
C Siesta Beach Park
Siesta Beach
Siesta Key
Crescent Beach
Stickney Point
Point O'Rocks
Coral Cove
White Beach
A N: 27.3114 | W: -82.5766
B N: 27.3094 | W: -82.5687
C N: 27.2661 | W: -82.5526
0 1 2 4 Miles

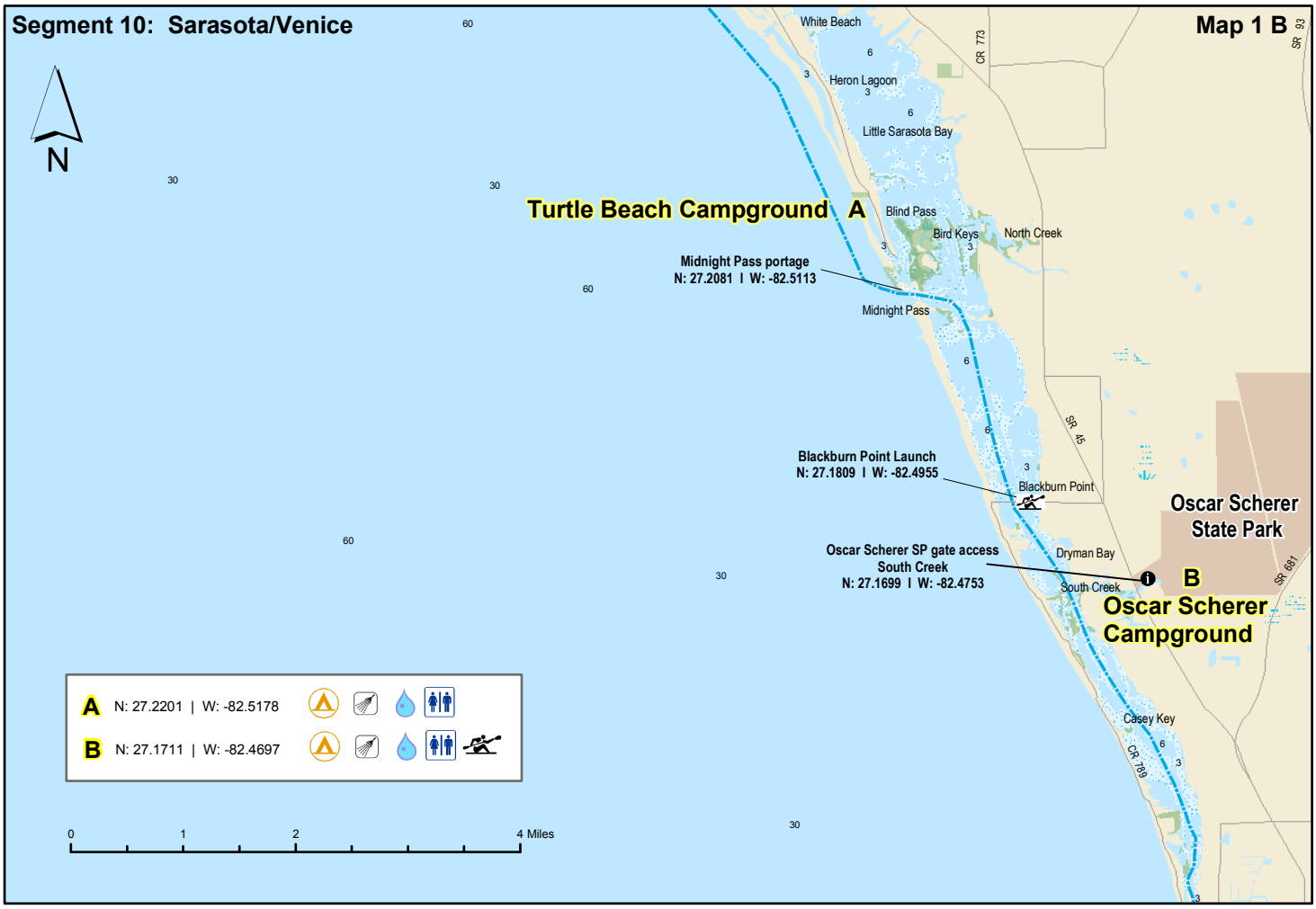
Segment 10: Sarasota/Venice
Map 1 B
N
White Beach
CR 773
SR 93
Heron Lagoon
Little Sarasota Bay
Turtle Beach Campground A
Blind Pass
Bird Keys
North Creek
Midnight Pass portage
N: 27.2081 I W: -82.5113
Midnight Pass
SR 45
Blackburn Point Launch
N: 27.1809 I W: -82.4955
Blackburn Point
Oscar Scherer State Park
Oscar Scherer SP gate access
South Creek
N: 27.1699 I W: -82.4753
Dryman Bay
South Creek
B
Oscar Scherer Campground
SR 681
Casey Key
CR 789
A N: 27.2201 | W: -82.5178
B N: 27.1711 | W: -82.4697
0 1 2 4 Miles

Segment 10: Sarasota/Venice
Map 2 A
N
Casey Key Launch
N: 27.1283 | W: -82.4704
Casey Key Beach A
Lyons Bay
Turner Key
Dona Bay
Curry Creek Preserve
Venice Inlet
B North Jetty Park
Humphris park C
Snake Island Primitive Campsite
N: 27.1128 | W: -82.4633
Venice Beach D
Venice
Intracoastal Waterway
SR 45A
Service Club Park E
Brohard Park
Red Lake Kayak Launch
N: 27.0577 | W: -82.4406
Red Lake
Shamrock Park
South Venice
Caspersen Beach
Alligator Creek
Southwest Venice
Lemon Bay Preserve
Alligator Creek Conservation Area
Venice East
SR 45
SR 776
SR 83
Myakka Pines
North River Road
Woodmere
A N: 27.1246 | W: -82.4711
B N: 27.1136 | W: -82.4672
C N: 27.1114 | W: -82.4667
D N: 27.1002 | W: -82.4604
E N: 27.0786 | W: -82.4522
0 1 2 4 Miles

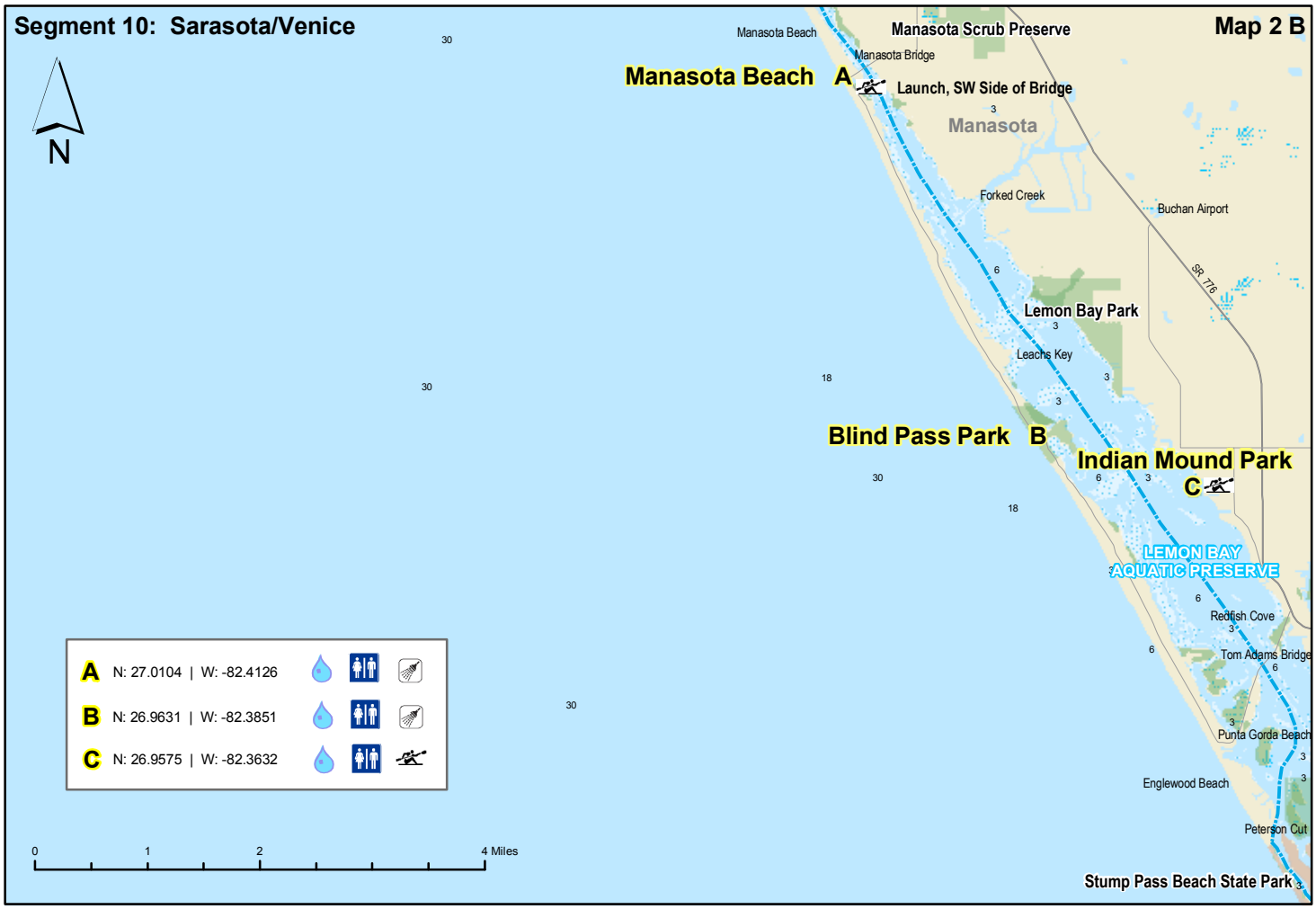
Segment 10: Sarasota/Venice
Map 2 B
N
Manasota Beach
Manasota Scrub Preserve
Manasota Bridge
Manasota Beach A
Launch, SW Side of Bridge
Manasota
Forked Creek
Buchan Airport
SR 776
Lemon Bay Park
Leachs Key
Blind Pass Park B
Indian Mound Park C
LEMON BAY AQUATIC PRESERVE
Redfish Cove
Tom Adams Bridge
Punta Gorda Beach
Englewood Beach
Peterson Cut
Stump Pass Beach State Park
A N: 27.0104 | W: -82.4126
B N: 26.9631 | W: -82.3851
C N: 26.9575 | W: -82.3632
0 1 2 4 Miles

Segment 10: Sarasota/Venice
Map 3 A
N
Englewood
CR 775A
SR 776
CR 777
Myakka State Forest
A Indian Mound Park
LEMON BAY AQUATIC PRESERVE
Gottfried Creek Bridge
Goldfish Creek
SR 776
CR 776
Beach Croft Motel
N: 26.9266 I W: -82.3621
Oyster Creek Environmental Park
Lemon Bay
Englewood Beach
Wanna B Inn B
Whidden Key
Peterson Cut
Stump Pass Beach State Park
Stump Pass
Thorton Key
Buck Creek
Knight Island
Knight Pass
Lemon Creek
CR 771
Amberjack Environmental Park
Charlotte Harbor Preserve
Don Pedro Island
Bocilla Island
A N: 26.9575 | W: -82.3632
B N: 26.9123 | W: -82.3527
0 0.75 1.5 3 Miles

Florida Circumnavigational Saltwater Paddling Trail Segment 11

Charlotte Harbor

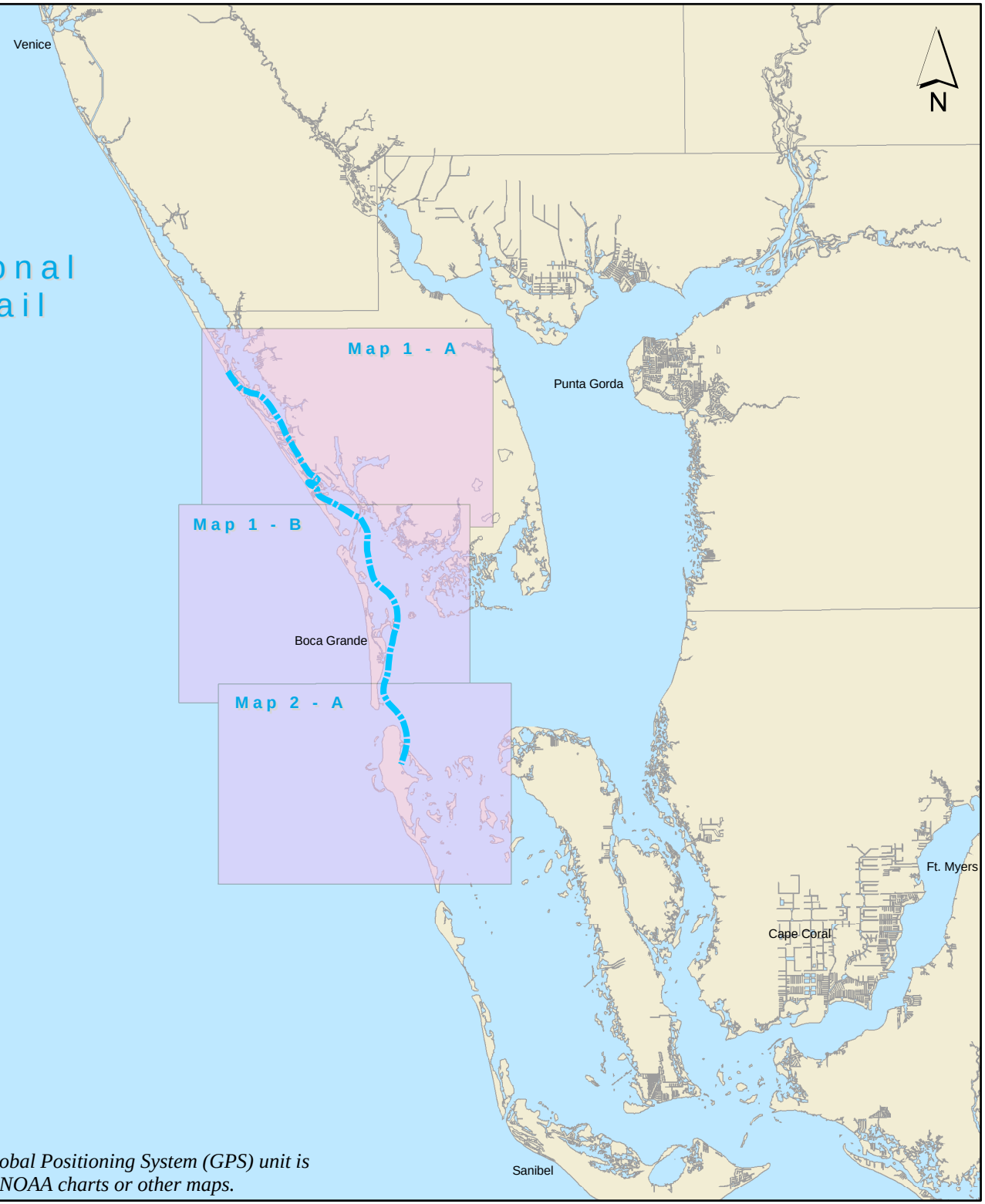

- Drinking Water
- Camping
- Kayak Launch
- Shower Facility
- Restroom
- Restaurant
- Grocery Store
- Point of Interest
- Hotel / Motel

Disclaimer: This guide is intended as an aid to navigation only. A Gobal Positioning System (GPS) unit is required, and persons are encouraged to supplement these maps with NOAA charts or other maps.

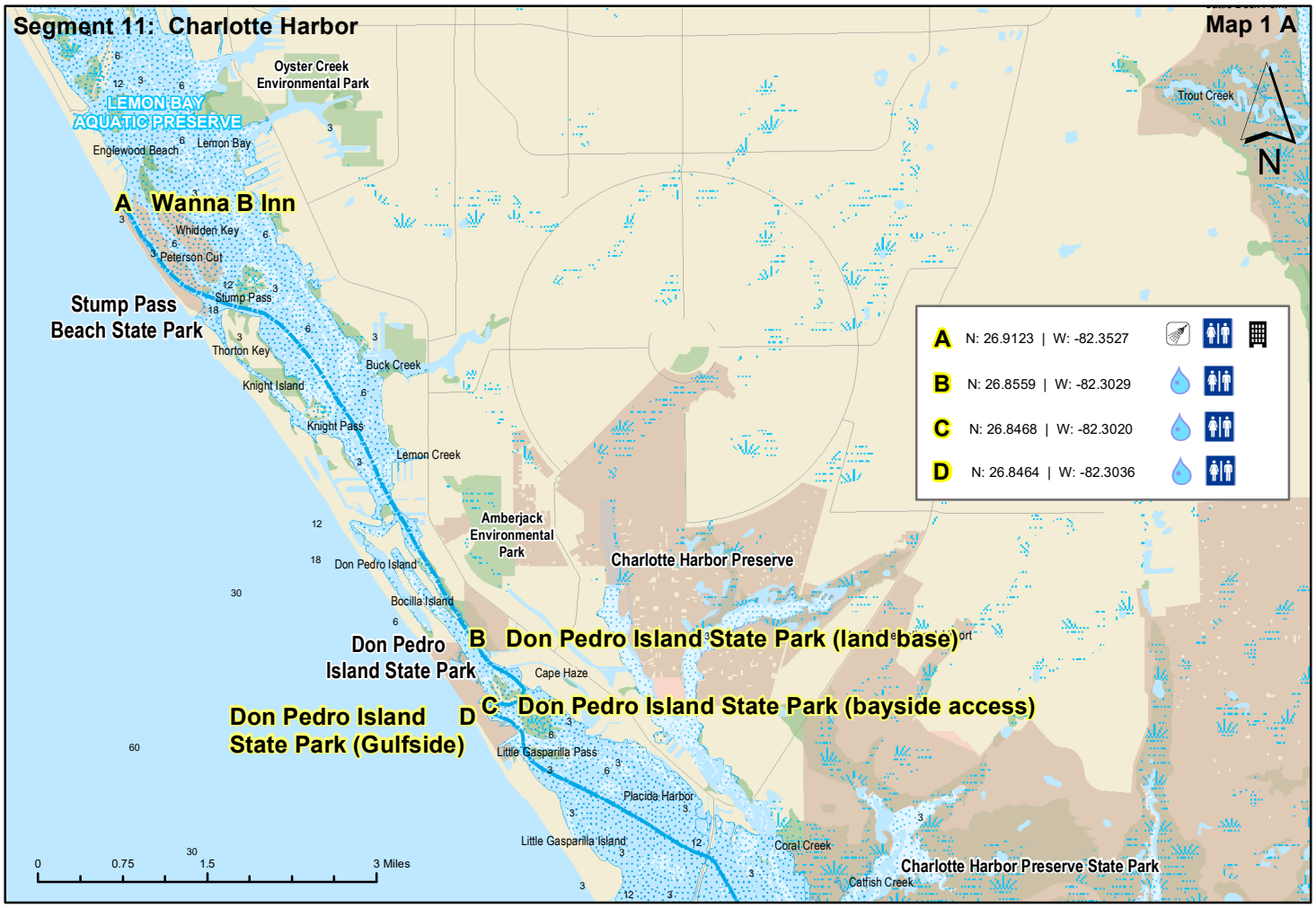
Segment 11: Charlotte Harbor
Map 1 A
N
Oyster Creek Environmental Park
LEMON BAY AQUATIC PRESERVE
Englewood Beach
Lemon Bay
Trout Creek
A Wanna B Inn
Whidden Key
Peterson Cut
Stump Pass
Stump Pass Beach State Park
Thorton Key
Buck Creek
Knight Island
Knight Pass
Lemon Creek
Amberjack Environmental Park
Charlotte Harbor Preserve
Don Pedro Island
Bocilla Island
Don Pedro Island State Park
B Don Pedro Island State Park (land base)
Cape Haze
C Don Pedro Island State Park (bayside access)
Don Pedro Island State Park (Gulfside)
D
Little Gasparilla Pass
Placida Harbor
Little Gasparilla Island
Coral Creek
Catfish Creek
Charlotte Harbor Preserve State Park
A N: 26.9123 | W: -82.3527
B N: 26.8559 | W: -82.3029
C N: 26.8468 | W: -82.3020
D N: 26.8464 | W: -82.3036
0 0.75 1.5 3 Miles

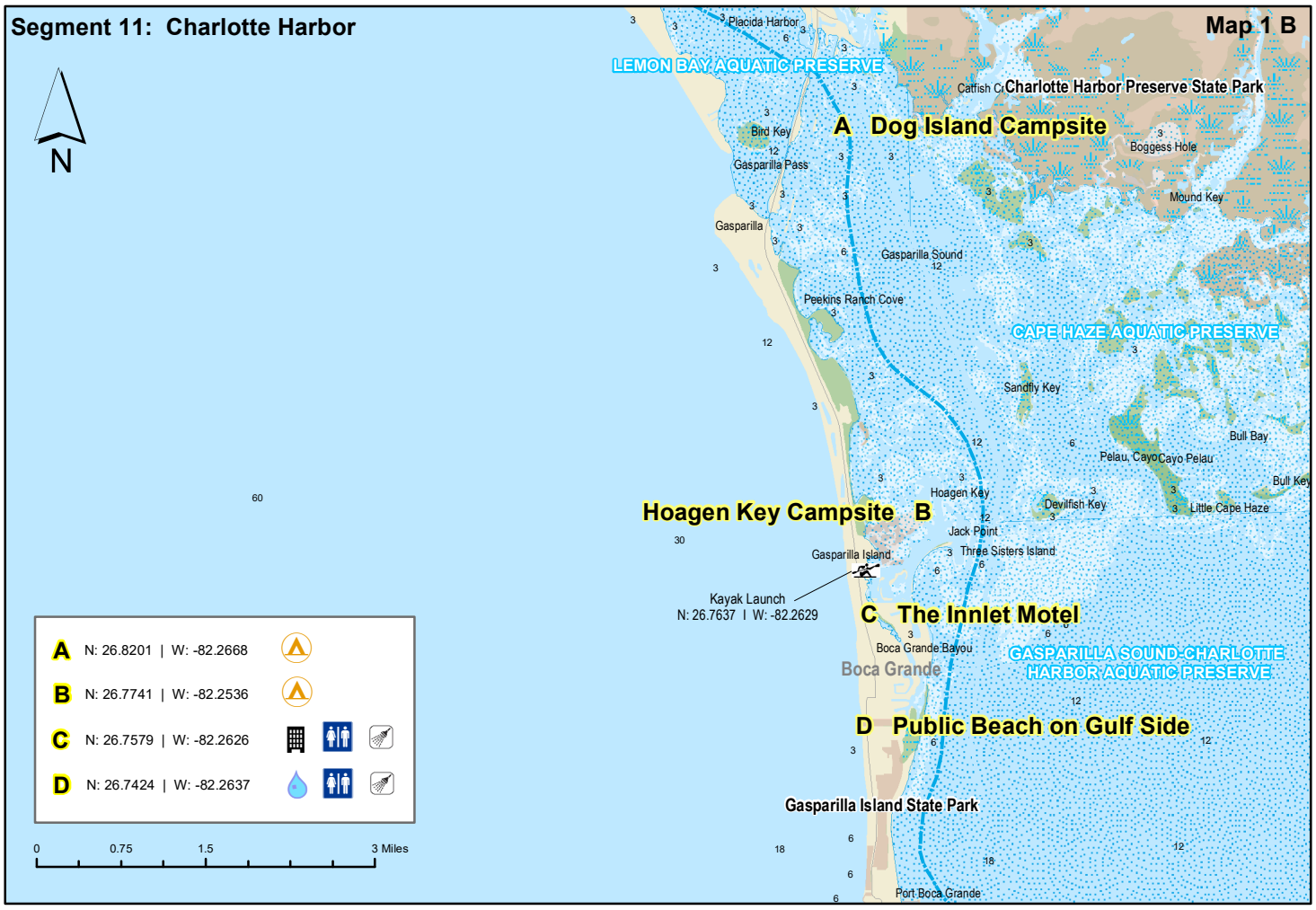
Segment 11: Charlotte Harbor
Map 1 B
N
Placida Harbor
LEMON BAY AQUATIC PRESERVE
Charlotte Harbor Preserve State Park
A Dog Island Campsite
Bird Key
Gasparilla Pass
Boggess Hole
Mound Key
Gasparilla
Gasparilla Sound
Peekins Ranch Cove
CAPE HAZE AQUATIC PRESERVE
Sandfly Key
Bull Bay
Pelau, Cayo
Cayo Pelau
Bull Key
Hoagen Key
Devilfish Key
Little Cape Haze
Hoagen Key Campsite B
Jack Point
Three Sisters Island
Gasparilla Island
Kayak Launch
N: 26.7637 | W: -82.2629
C The Innlet Motel
Boca Grande Bayou
Boca Grande
GASPARILLA SOUND-CHARLOTTE HARBOR AQUATIC PRESERVE
D Public Beach on Gulf Side
Gasparilla Island State Park
Port Boca Grande
A N: 26.8201 | W: -82.2668
B N: 26.7741 | W: -82.2536
C N: 26.7579 | W: -82.2626
D N: 26.7424 | W: -82.2637
0 0.75 1.5 3 Miles

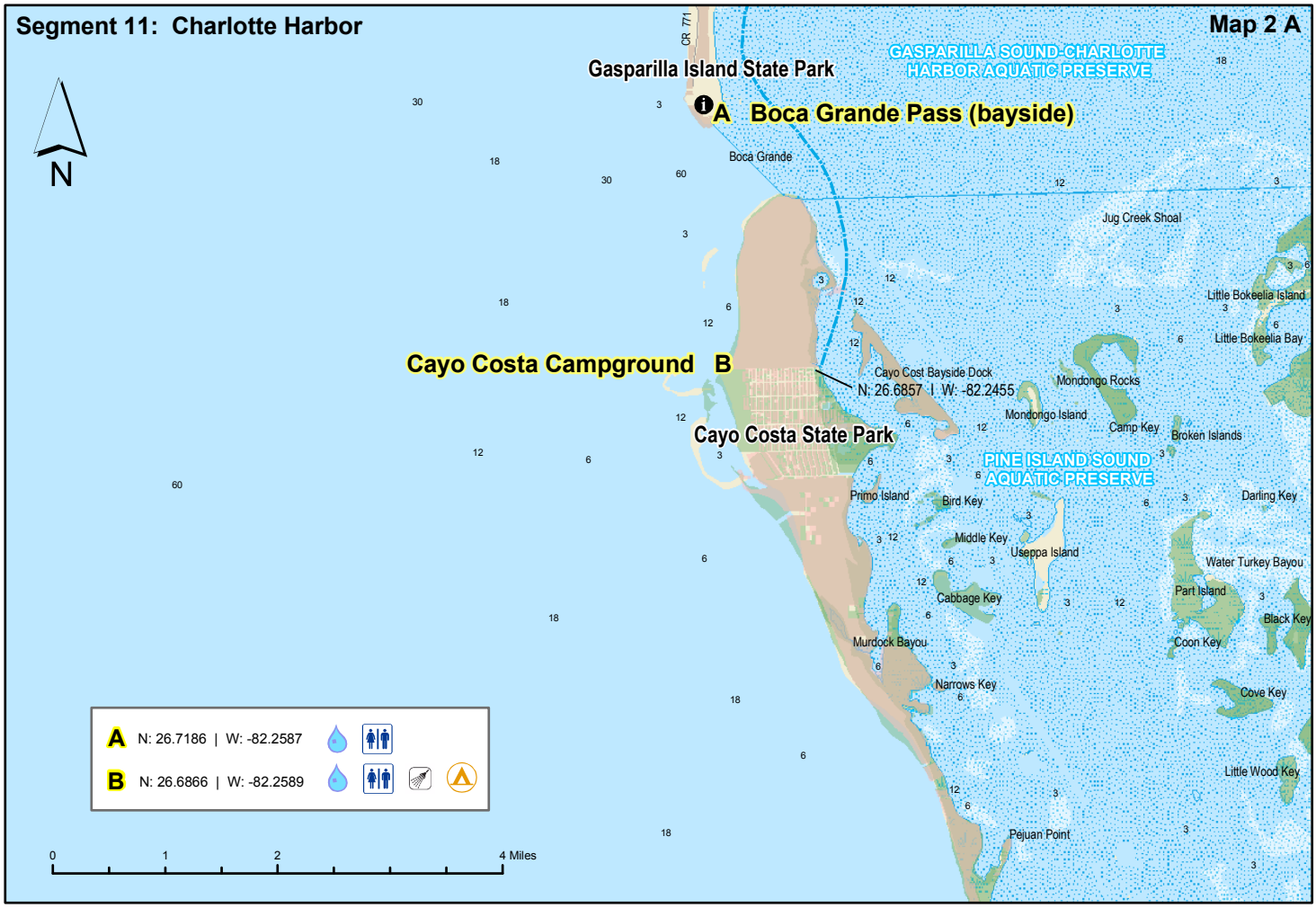
Segment 11: Charlotte Harbor
Map 2 A
N
CR 771
Gasparilla Island State Park
GASPARILLA SOUND-CHARLOTTE HARBOR AQUATIC PRESERVE
A Boca Grande Pass (bayside)
Boca Grande
Jug Creek Shoal
Little Bokeelia Island
Little Bokeelia Bay
Cayo Costa Campground B
Cayo Cost Bayside Dock
N: 26.6857 | W: -82.2455
Mondongo Rocks
Mondongo Island
Camp Key
Broken Islands
Cayo Costa State Park
PINE ISLAND SOUND AQUATIC PRESERVE
Primo Island
Bird Key
Darling Key
Middle Key
Useppa Island
Water Turkey Bayou
Cabbage Key
Part Island
Black Key
Murdock Bayou
Coon Key
Narrows Key
Cove Key
Little Wood Key
Pejuan Point
A N: 26.7186 | W: -82.2587
B N: 26.6866 | W: -82.2589
0
1
2
4 Miles

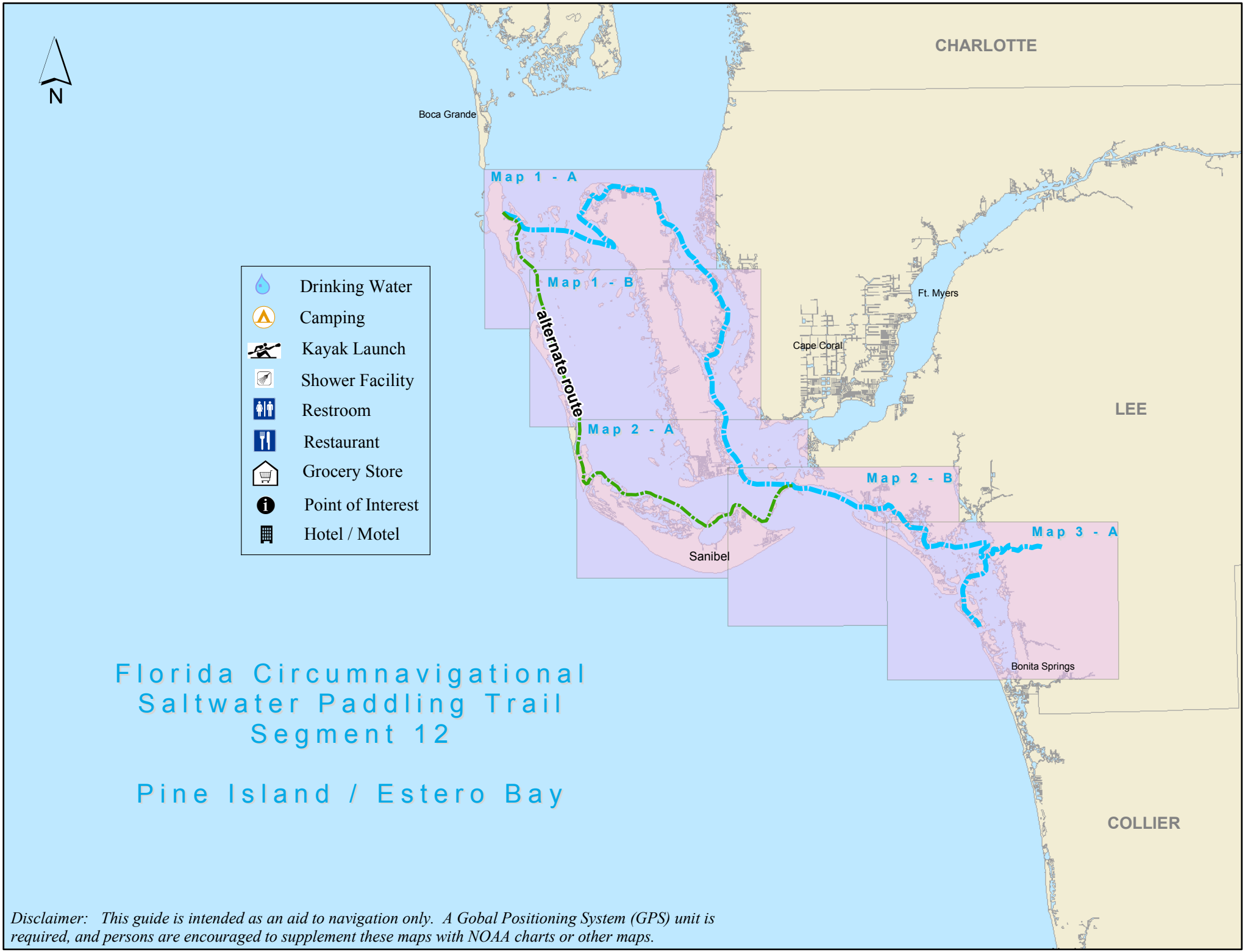

Florida Circumnavigational Saltwater Paddling Trail Segment 12

Pine Island / Estero Bay

Disclaimer: This guide is intended as an aid to navigation only. A Gobal Positioning System (GPS) unit is required, and persons are encouraged to supplement these maps with NOAA charts or other maps.

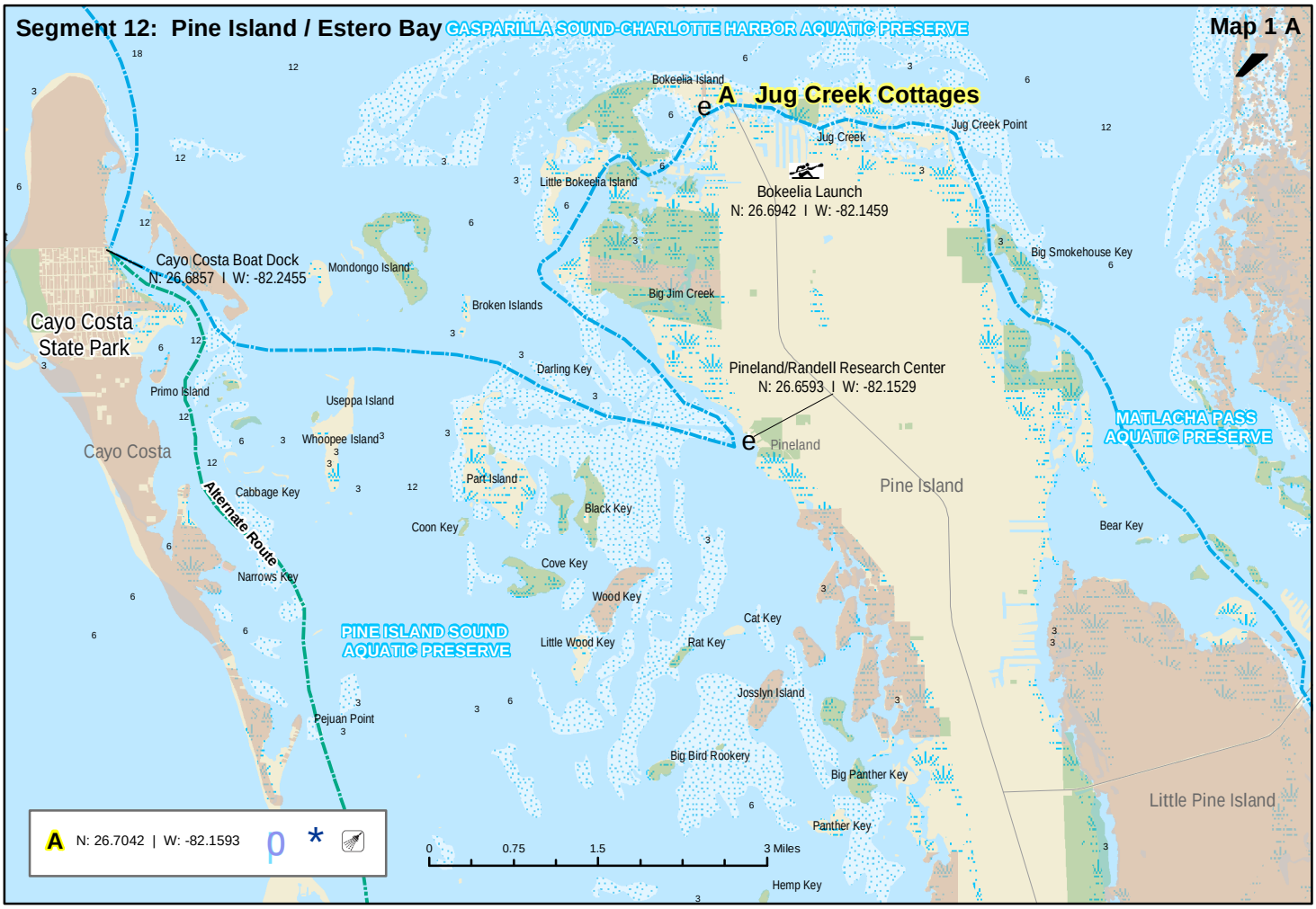
Segment 12: Pine Island / Estero Bay
GASPARILLA SOUND-CHARLOTTE HARBOR AQUATIC PRESERVE
Map 1 A
A Jug Creek Cottages
Bokeelia Island
Jug Creek
Jug Creek Point
Little Bokeelia Island
Bokeelia Launch
N: 26.6942 | W: -82.1459
Big Smokehouse Key
Cayo Costa Boat Dock
N: 26.6857 | W: -82.2455
Mondongo Island
Broken Islands
Big Jim Creek
Cayo Costa
State Park
Darling Key
Pineland/Randell Research Center
N: 26.6593 | W: -82.1529
Primo Island
Useppa Island
Whoopee Island
Pineland
MATLACHA PASS
AQUATIC PRESERVE
Cayo Costa
Part Island
Pine Island
Cabbage Key
Alternate Route
Black Key
Coon Key
Bear Key
Cove Key
Narrows Key
Wood Key
Cat Key
PINE ISLAND SOUND
AQUATIC PRESERVE
Little Wood Key
Rat Key
Josslyn Island
Pejuan Point
Big Bird Rookery
Big Panther Key
Little Pine Island
Panther Key
A N: 26.7042 | W: -82.1593
0 0.75 1.5 3 Miles
Hemp Key

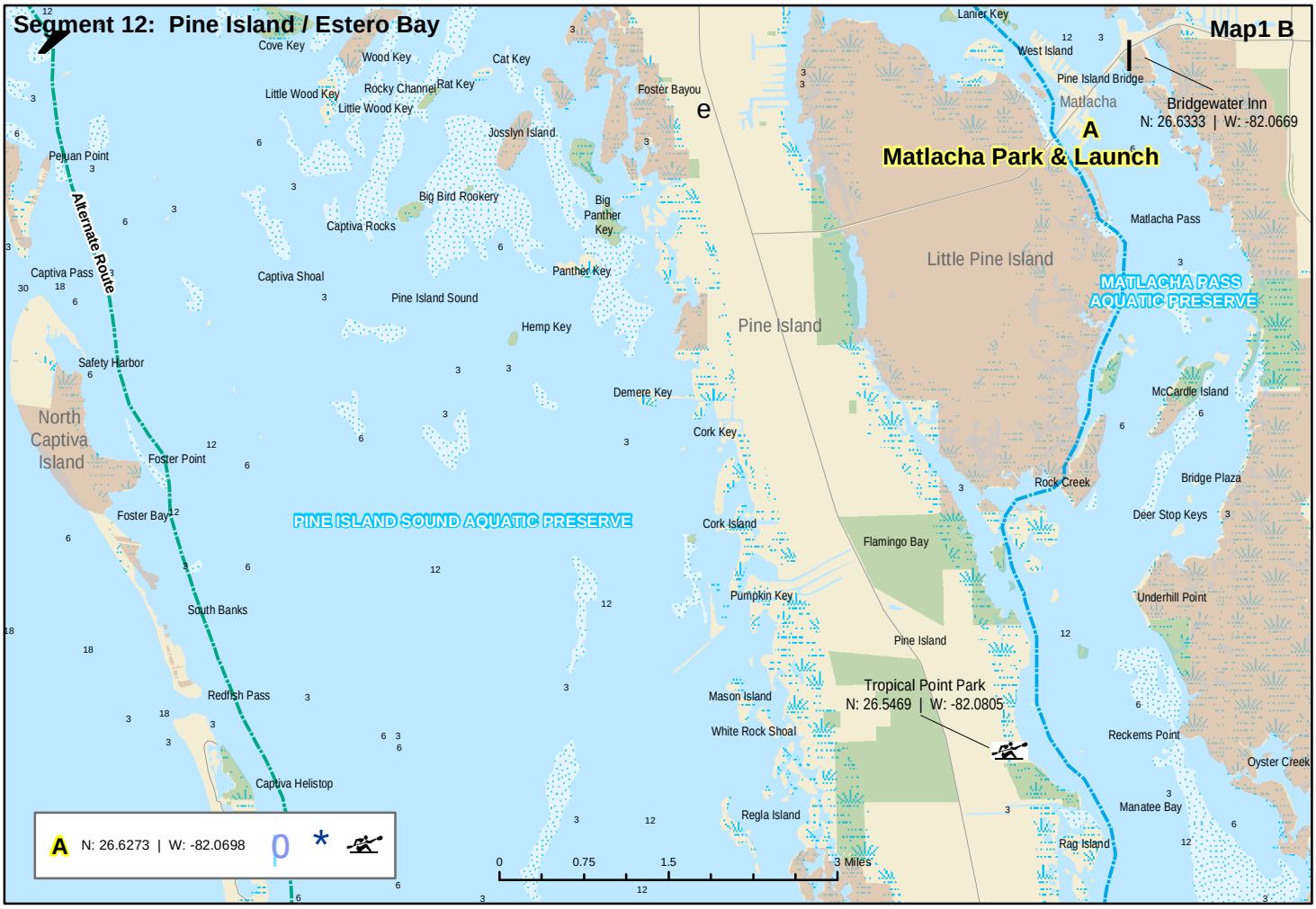
Segment 12: Pine Island / Estero Bay
Map1 B
Lanier Key
West Island
Cove Key
Wood Key
Cat Key
Pine Island Bridge
Rocky Channel
Rat Key
Little Wood Key
Foster Bayou
Matlacha
Bridgewater Inn
N: 26.6333 | W: -82.0669
Josslyn Island
A
Matlacha Park & Launch
Pejuan Point
Alternate Route
Big Bird Rookery
Big
Panther
Key
Matlacha Pass
Captiva Rocks
Little Pine Island
Captiva Pass
Captiva Shoal
Panther Key
MATLACHA PASS
AQUATIC PRESERVE
Pine Island Sound
Hemp Key
Pine Island
Safety Harbor
Demere Key
McCardle Island
North
Captiva
Island
Cork Key
Foster Point
Rock Creek
Bridge Plaza
Foster Bay
PINE ISLAND SOUND AQUATIC PRESERVE
Cork Island
Deer Stop Keys
Flamingo Bay
South Banks
Pumpkin Key
Underhill Point
Pine Island
Tropical Point Park
N: 26.5469 | W: -82.0805
Redfish Pass
Mason Island
White Rock Shoal
Reckems Point
Oyster Creek
Captiva Helistop
Manatee Bay
Regla Island
Rag Island
A N: 26.6273 | W: -82.0698
0 0.75 1.5 3 Miles

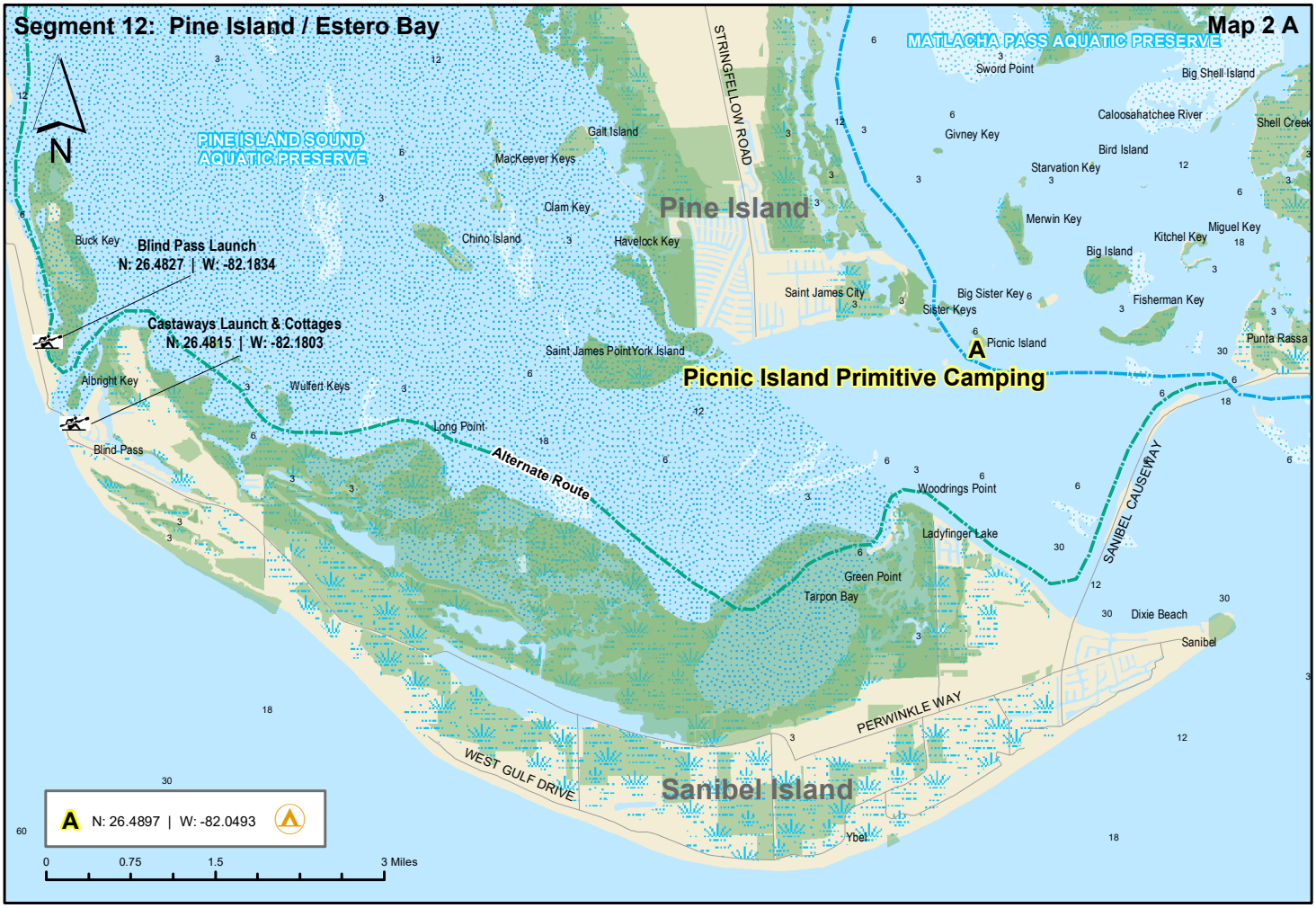
Segment 12: Pine Island / Estero Bay
Map 2 A
N
PINE ISLAND SOUND AQUATIC PRESERVE
MATLACHA PASS AQUATIC PRESERVE
STRINGFELLOW ROAD
Pine Island
Sword Point
Big Shell Island
Caloosahatchee River
Shell Creek
Givney Key
Bird Island
Starvation Key
Merwin Key
Kitchel Key
Miguel Key
Big Island
Fisherman Key
Punta Rassa
Galt Island
MacKeever Keys
Clam Key
Chino Island
Havelock Key
Buck Key
Blind Pass Launch
N: 26.4827 | W: -82.1834
Castaways Launch & Cottages
N: 26.4815 | W: -82.1803
Albright Key
Wulfert Keys
Blind Pass
Saint James City
Big Sister Key
Sister Keys
Picnic Island
A
Saint James Point
York Island
Picnic Island Primitive Camping
Long Point
Alternate Route
Woodrings Point
Ladyfinger Lake
Green Point
Tarpon Bay
SANIBEL CAUSEWAY
Dixie Beach
Sanibel
PERWINKLE WAY
WEST GULF DRIVE
Sanibel Island
Ybel
A N: 26.4897 | W: -82.0493
0 0.75 1.5 3 Miles

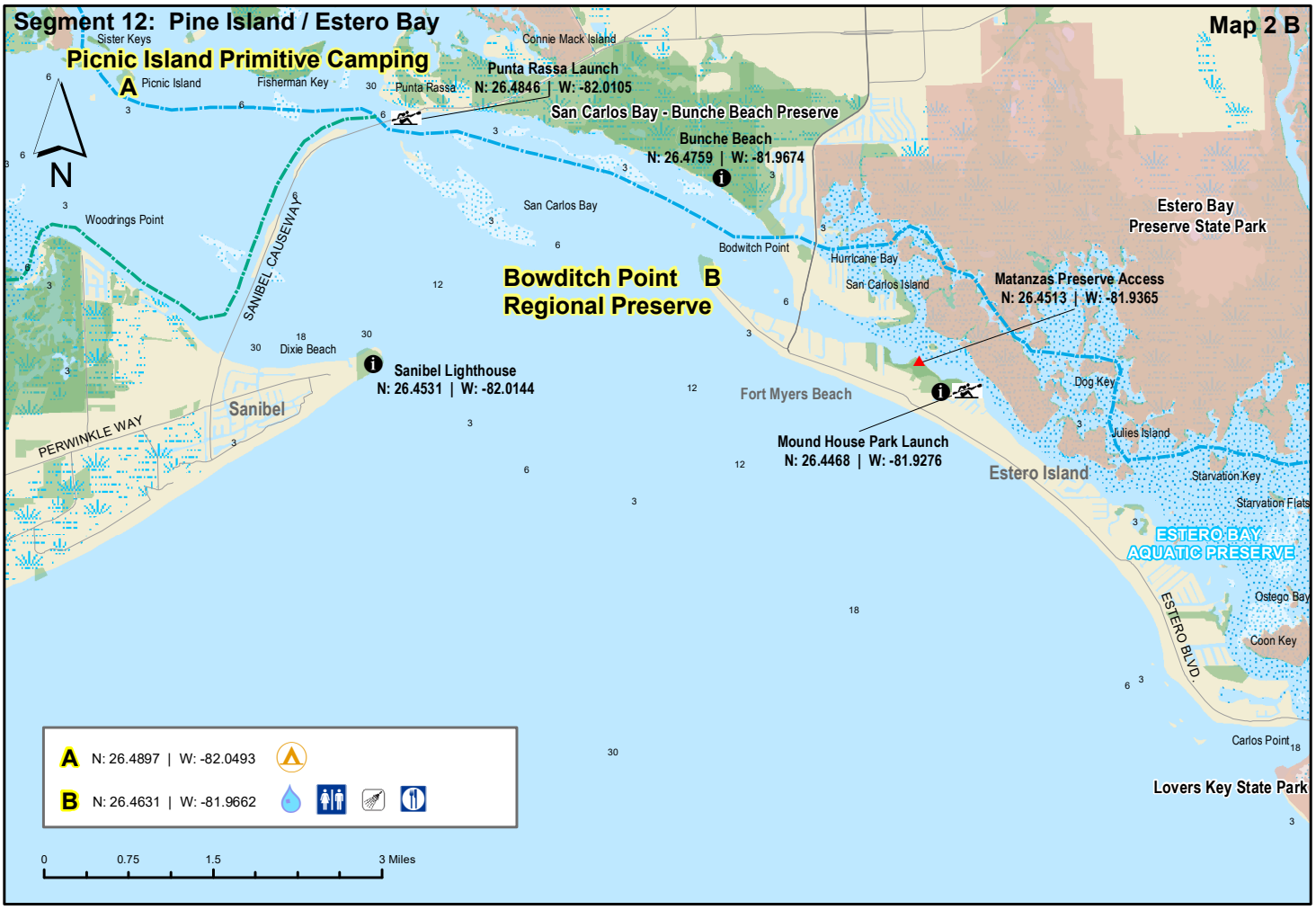
Segment 12: Pine Island / Estero Bay
Map 2 B
Sister Keys
Picnic Island Primitive Camping
A Picnic Island
Fisherman Key
Punta Rassa
Punta Rassa Launch
N: 26.4846 | W: -82.0105
San Carlos Bay - Bunche Beach Preserve
Bunche Beach
N: 26.4759 | W: -81.9674
Connie Mack Island
N
Woodrings Point
SANIBEL CAUSEWAY
San Carlos Bay
Bodwitch Point
Hurricane Bay
San Carlos Island
Estero Bay Preserve State Park
Bowditch Point Regional Preserve
B
Matanzas Preserve Access
N: 26.4513 | W: -81.9365
Dixie Beach
Sanibel Lighthouse
N: 26.4531 | W: -82.0144
Sanibel
PERWINKLE WAY
Fort Myers Beach
Dog Key
Mound House Park Launch
N: 26.4468 | W: -81.9276
Julies Island
Estero Island
Starvation Key
Starvation Flats
ESTERO BAY AQUATIC PRESERVE
Ostego Bay
ESTERO BLVD.
Coon Key
Carlos Point
Lovers Key State Park
A N: 26.4897 | W: -82.0493
B N: 26.4631 | W: -81.9662
0 0.75 1.5 3 Miles

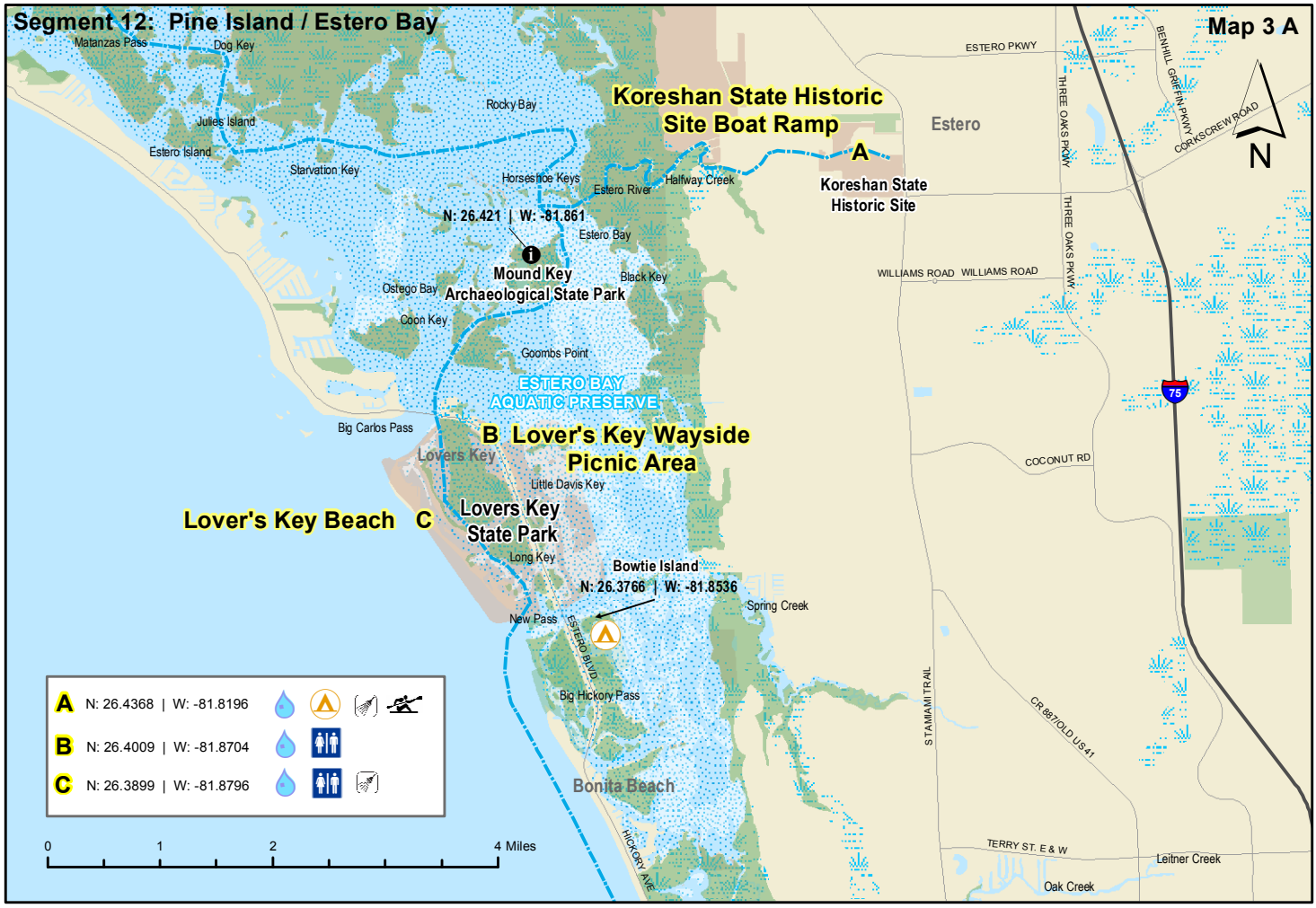
Segment 12: Pine Island / Estero Bay
Map 3 A
N
Matanzas Pass
Dog Key
Julies Island
Estero Island
Rocky Bay
Starvation Key
Horseshoe Keys
Estero River
Halfway Creek
Koreshan State Historic Site Boat Ramp
A
Koreshan State Historic Site
Estero
ESTERO PKWY
THREE OAKS PKWY
BENHILL GRIFFIN PKWY
CORKSCREW ROAD
N: 26.421 | W: -81.861
Estero Bay
Mound Key Archaeological State Park
Black Key
Ostego Bay
Coon Key
WILLIAMS ROAD
Goombs Point
ESTERO BAY AQUATIC PRESERVE
Big Carlos Pass
B Lover's Key Wayside Picnic Area
Lovers Key
Little Davis Key
COCONUT RD
Lover's Key Beach C
Lovers Key State Park
Long Key
Bowtie Island
N: 26.3766 | W: -81.8536
Spring Creek
New Pass
ESTERO BLVD
Big Hickory Pass
STAMIAMI TRAIL
CR 887/OLD US 41
Bonita Beach
HICKORY AVE
TERRY ST. E & W
Leitner Creek
Oak Creek
75
A N: 26.4368 | W: -81.8196
B N: 26.4009 | W: -81.8704
C N: 26.3899 | W: -81.8796
0
1
2
4 Miles

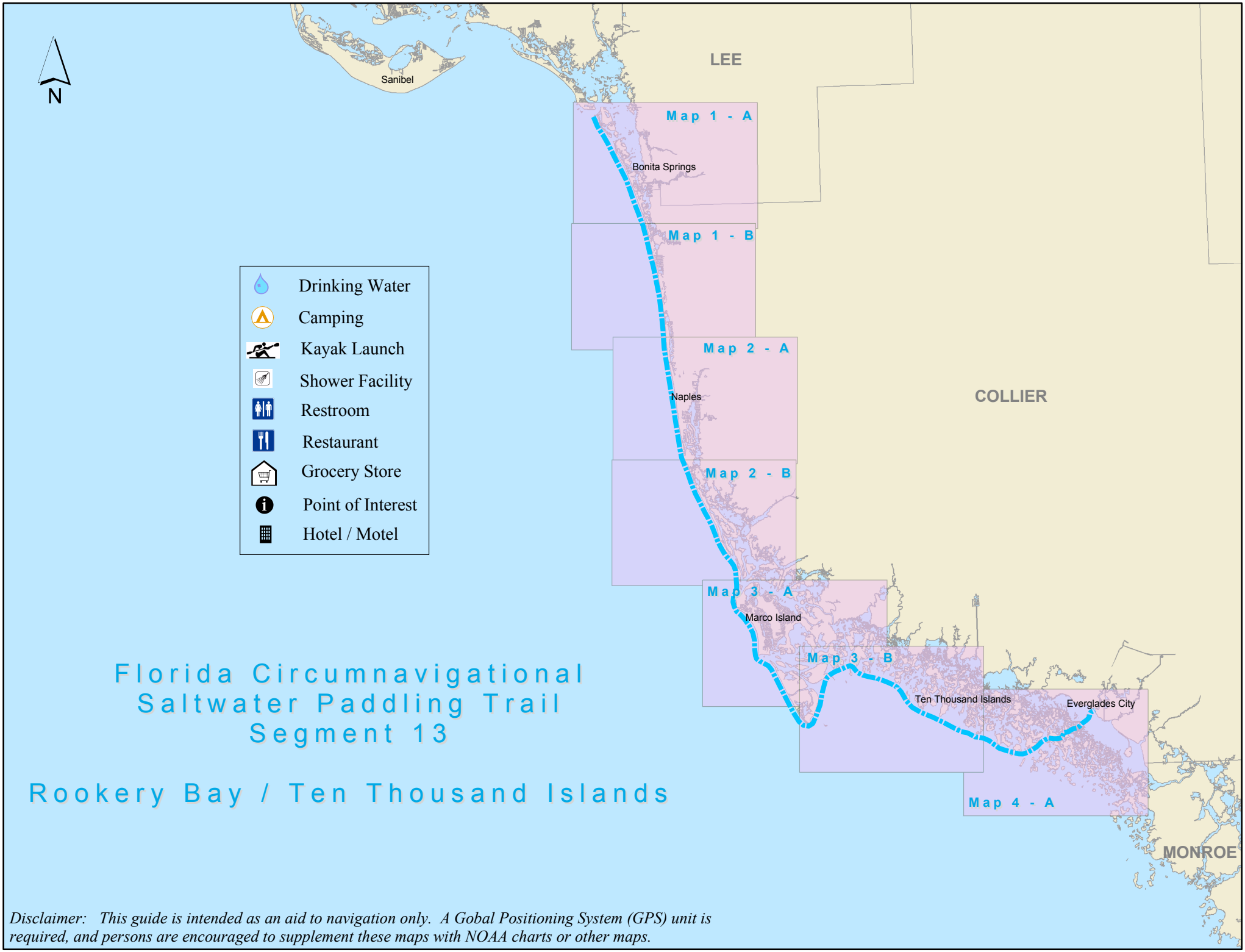

Florida Circumnavigational Saltwater Paddling Trail Segment 13

Rookery Bay / Ten Thousand Islands

Disclaimer: This guide is intended as an aid to navigation only. A Gobal Positioning System (GPS) unit is required, and persons are encouraged to supplement these maps with NOAA charts or other maps.

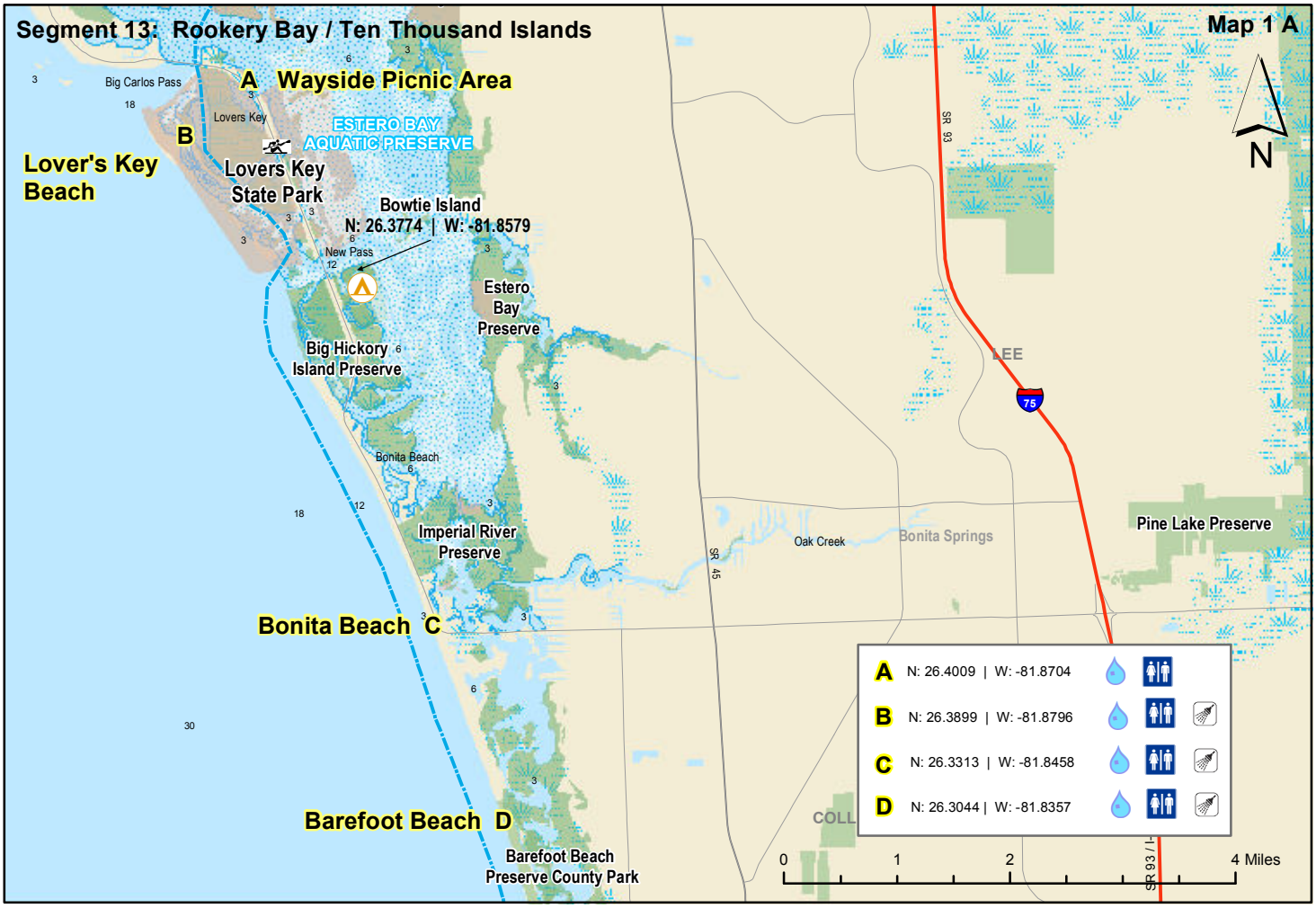
Segment 13: Rookery Bay / Ten Thousand Islands
Map 1 A
N
A Wayside Picnic Area
B
Lover's Key Beach
Big Carlos Pass
Lovers Key
ESTERO BAY AQUATIC PRESERVE
Lovers Key State Park
Bowtie Island
N: 26.3774 | W: -81.8579
New Pass
Estero Bay Preserve
Big Hickory Island Preserve
Bonita Beach
Imperial River Preserve
Bonita Beach C
Barefoot Beach D
Barefoot Beach Preserve County Park
Oak Creek
Bonita Springs
Pine Lake Preserve
LEE
COLL
SR 93
SR 45
SR 93 / I-
A N: 26.4009 | W: -81.8704
B N: 26.3899 | W: -81.8796
C N: 26.3313 | W: -81.8458
D N: 26.3044 | W: -81.8357
0 1 2 4 Miles

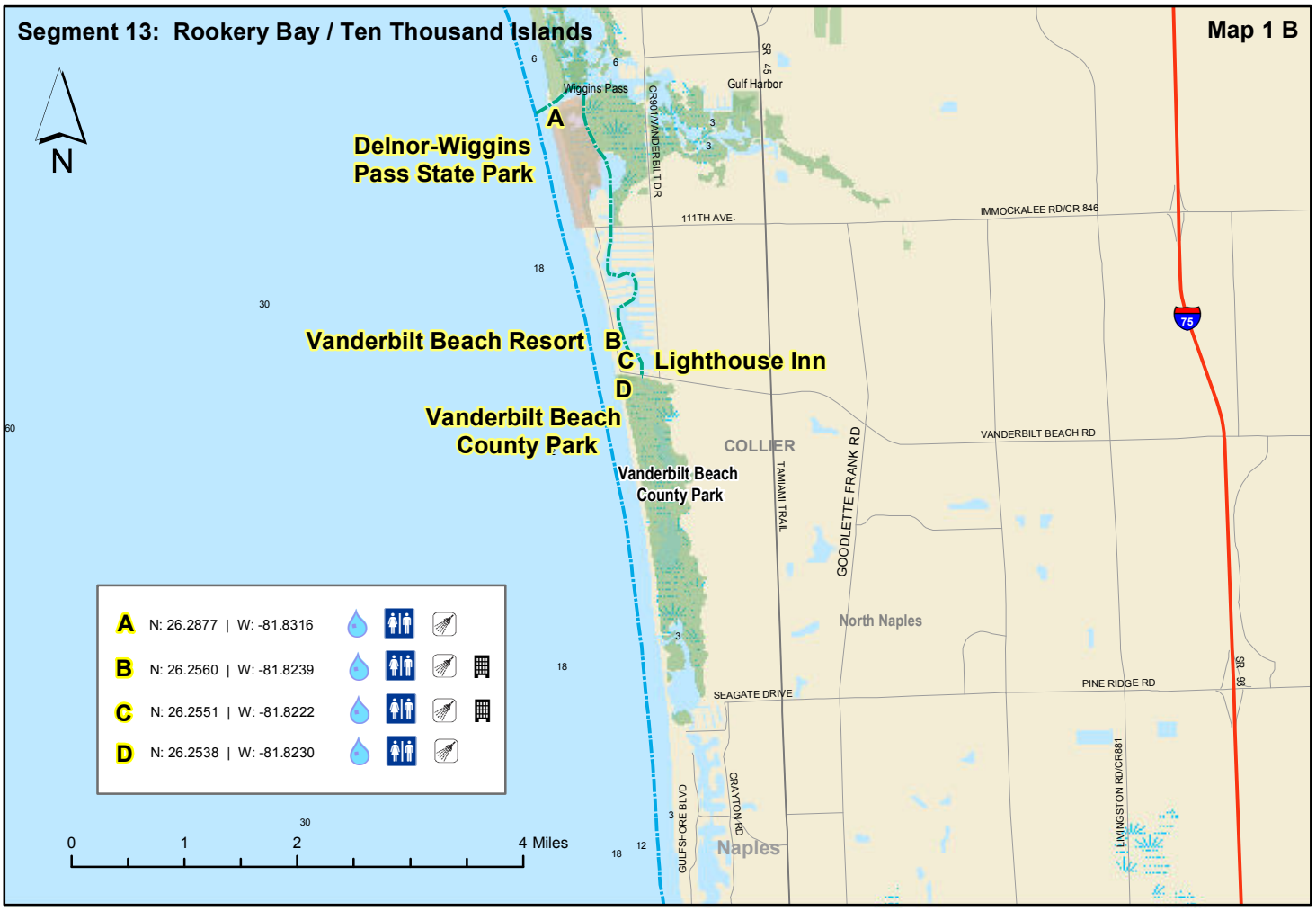
Segment 13: Rookery Bay / Ten Thousand Islands
Map 1 B
N
Wiggins Pass
A
Delnor-Wiggins Pass State Park
Gulf Harbor
CR901/VANDERBILT DR
SR 45
111TH AVE.
IMMOKALEE RD/CR 846
Vanderbilt Beach Resort B
C Lighthouse Inn
D
Vanderbilt Beach County Park
Vanderbilt Beach County Park
COLLIER
VANDERBILT BEACH RD
TAMIAMI TRAIL
GOODLETTE FRANK RD
North Naples
SEAGATE DRIVE
PINE RIDGE RD
SR 95
GULFSHORE BLVD
CRAYTON RD
LIVINGSTON RD/CR881
Naples
A N: 26.2877 | W: -81.8316
B N: 26.2560 | W: -81.8239
C N: 26.2551 | W: -81.8222
D N: 26.2538 | W: -81.8230
0 1 2 4 Miles

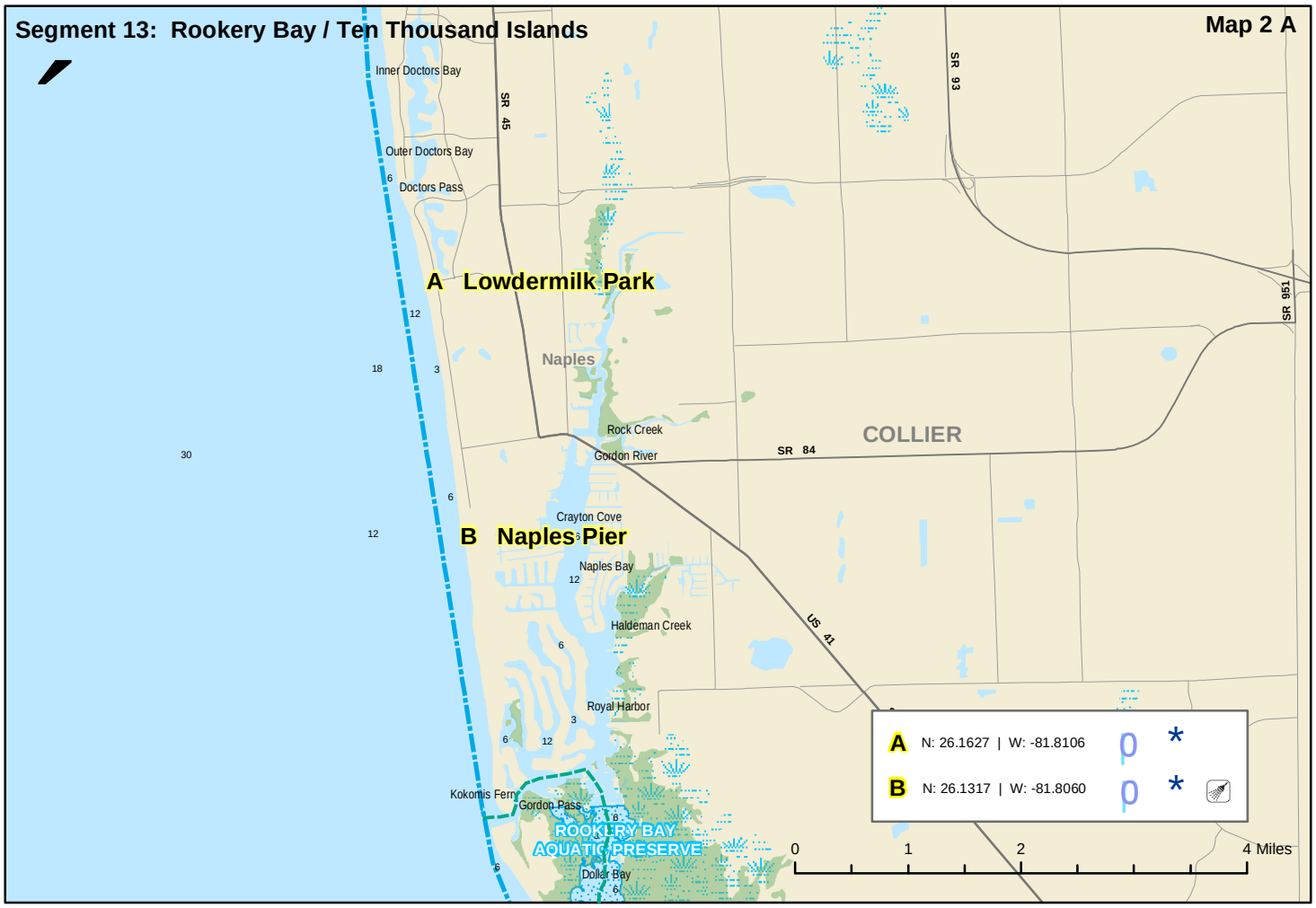
Segment 13: Rookery Bay / Ten Thousand Islands
Map 2 A
Inner Doctors Bay
Outer Doctors Bay
Doctors Pass
SR 45
SR 93
SR 951
A Lowdermilk Park
Naples
COLLIER
Rock Creek
Gordon River
SR 84
Crayton Cove
B Naples Pier
Naples Bay
Haldeman Creek
US 41
Royal Harbor
Kokomis Fern
Gordon Pass
ROOKERY BAY AQUATIC PRESERVE
Dollar Bay
A N: 26.1627 | W: -81.8106
B N: 26.1317 | W: -81.8060
0 1 2 4 Miles

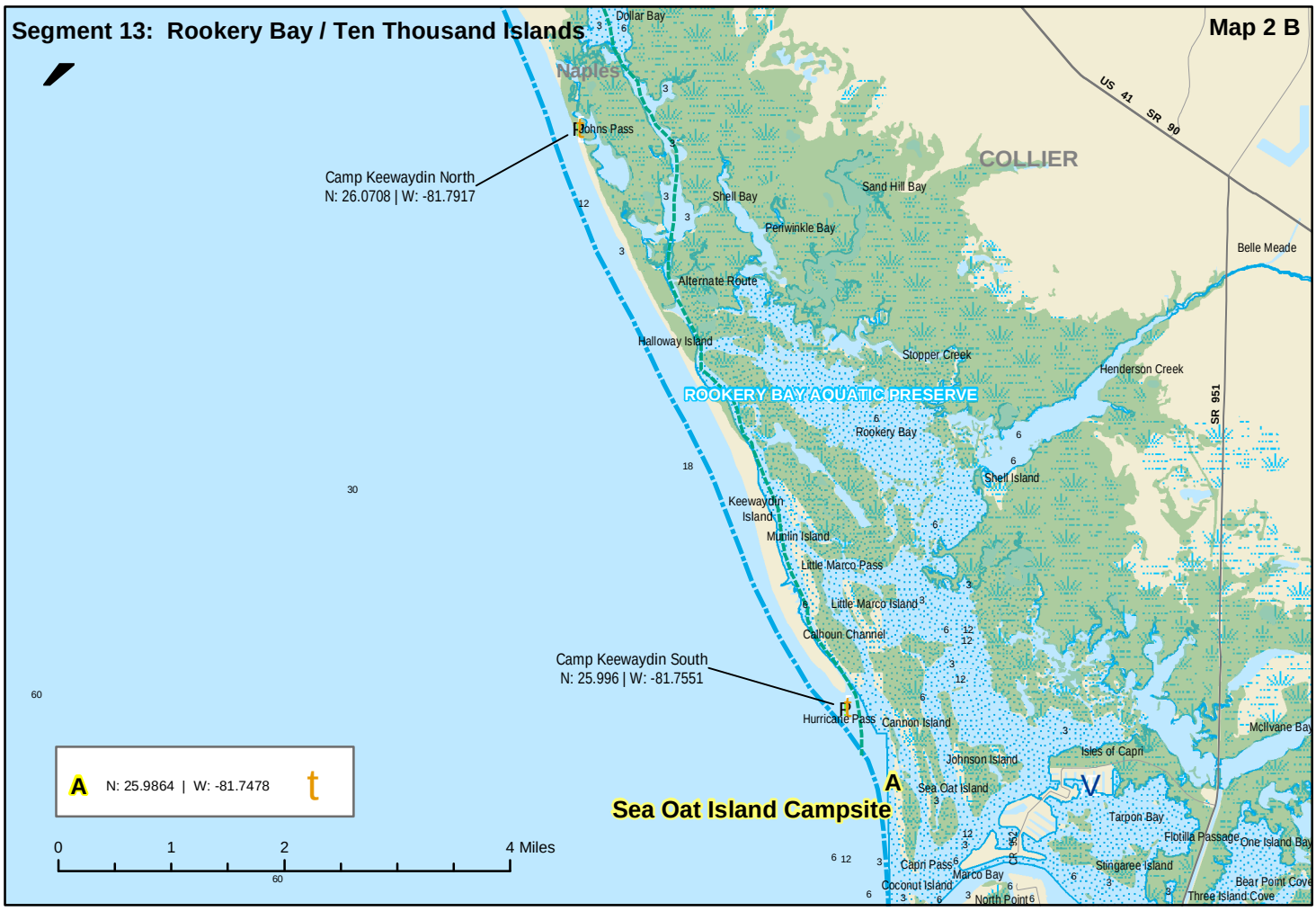
Segment 13: Rookery Bay / Ten Thousand Islands
Map 2 B
Dollar Bay
Naples
Johns Pass
Camp Keewaydin North
N: 26.0708 | W: -81.7917
Shell Bay
Periwinkle Bay
Sand Hill Bay
COLLIER
US 41
SR 90
Belle Meade
Alternate Route
Halloway Island
Stopper Creek
Henderson Creek
ROOKERY BAY AQUATIC PRESERVE
Rookery Bay
SR 951
Shell Island
Keewaydin Island
Mullin Island
Little Marco Pass
Little Marco Island
Calhoun Channel
Camp Keewaydin South
N: 25.996 | W: -81.7551
Hurricane Pass
Cannon Island
McIlvane Bay
Isles of Capri
Johnson Island
Sea Oat Island
Sea Oat Island Campsite
Tarpon Bay
Flotilla Passage
One Island Bay
Capri Pass
Marco Bay
Singaree Island
Coconut Island
North Point
Bear Point Cove
Three Island Cove
A N: 25.9864 | W: -81.7478
0 1 2 4 Miles

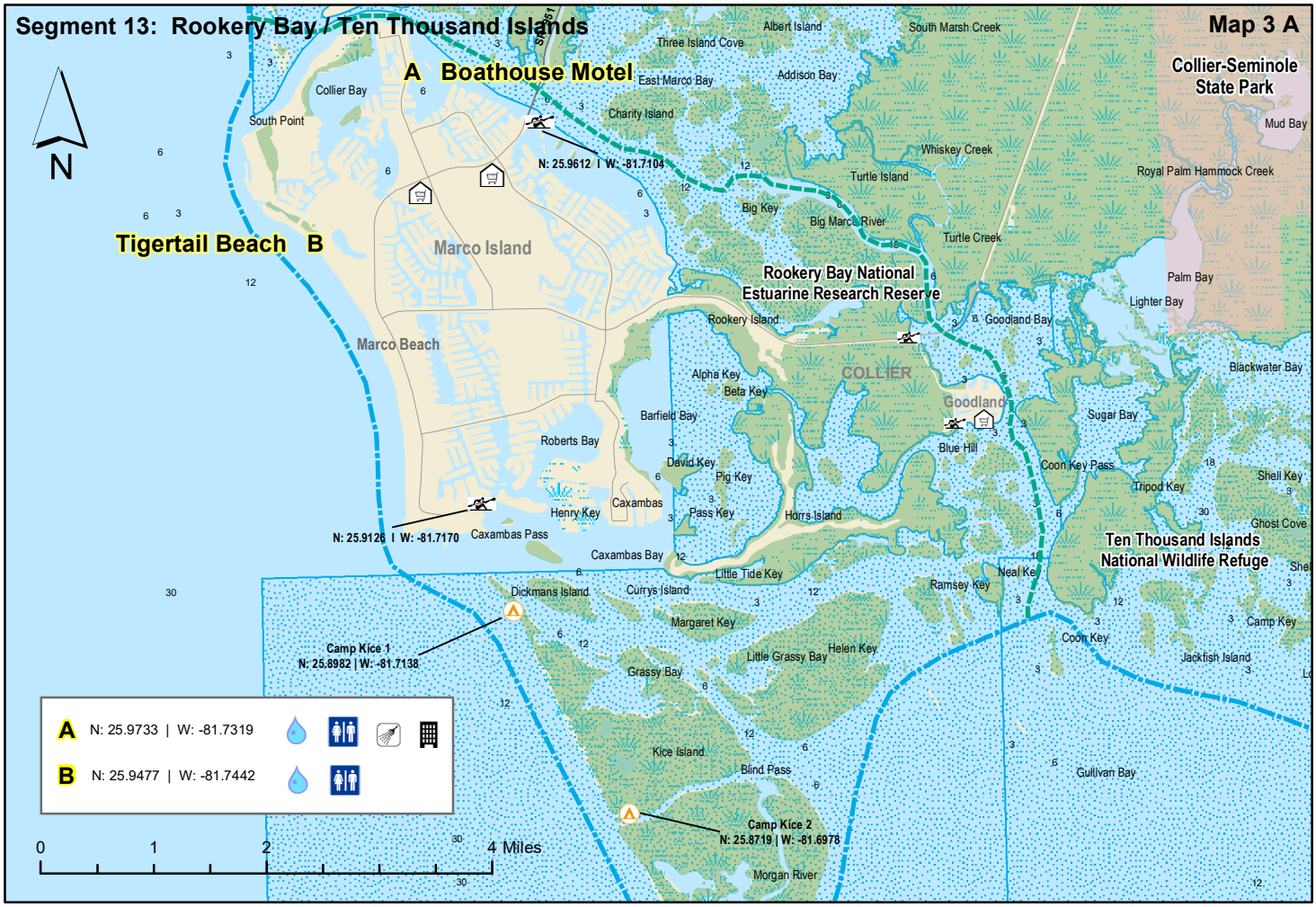
Segment 13: Rookery Bay / Ten Thousand Islands
Map 3 A
A Boathouse Motel
N: 25.9612 | W: -81.7104
Tigertail Beach B
Marco Island
Marco Beach
Collier Bay
South Point
Three Island Cove
Albert Island
South Marsh Creek
East Marco Bay
Addison Bay
Charity Island
Collier-Seminole State Park
Mud Bay
Whiskey Creek
Royal Palm Hammock Creek
Turtle Island
Big Key
Big Marco River
Turtle Creek
Rookery Bay National Estuarine Research Reserve
Palm Bay
Lighter Bay
Rookery Island
Goodland Bay
Blackwater Bay
Alpha Key
Beta Key
COLLIER
Goodland
Barfield Bay
Sugar Bay
Roberts Bay
Blue Hill
David Key
Coon Key Pass
Pig Key
Tripod Key
Shell Key
Henry Key
Caxambas
Pass Key
Horrs Island
Ghost Cove
N: 25.9126 | W: -81.7170
Caxambas Pass
Caxambas Bay
Ten Thousand Islands National Wildlife Refuge
Little Tide Key
Neal Key
Ramsey Key
Dickmans Island
Currys Island
Margaret Key
Camp Key
Camp Kice 1
N: 25.8982 | W: -81.7138
Coon Key
Little Grassy Bay
Helen Key
Jackfish Island
Grassy Bay
Kice Island
Blind Pass
Gullivan Bay
Camp Kice 2
N: 25.8719 | W: -81.6978
Morgan River
A N: 25.9733 | W: -81.7319
B N: 25.9477 | W: -81.7442
0 1 2 4 Miles

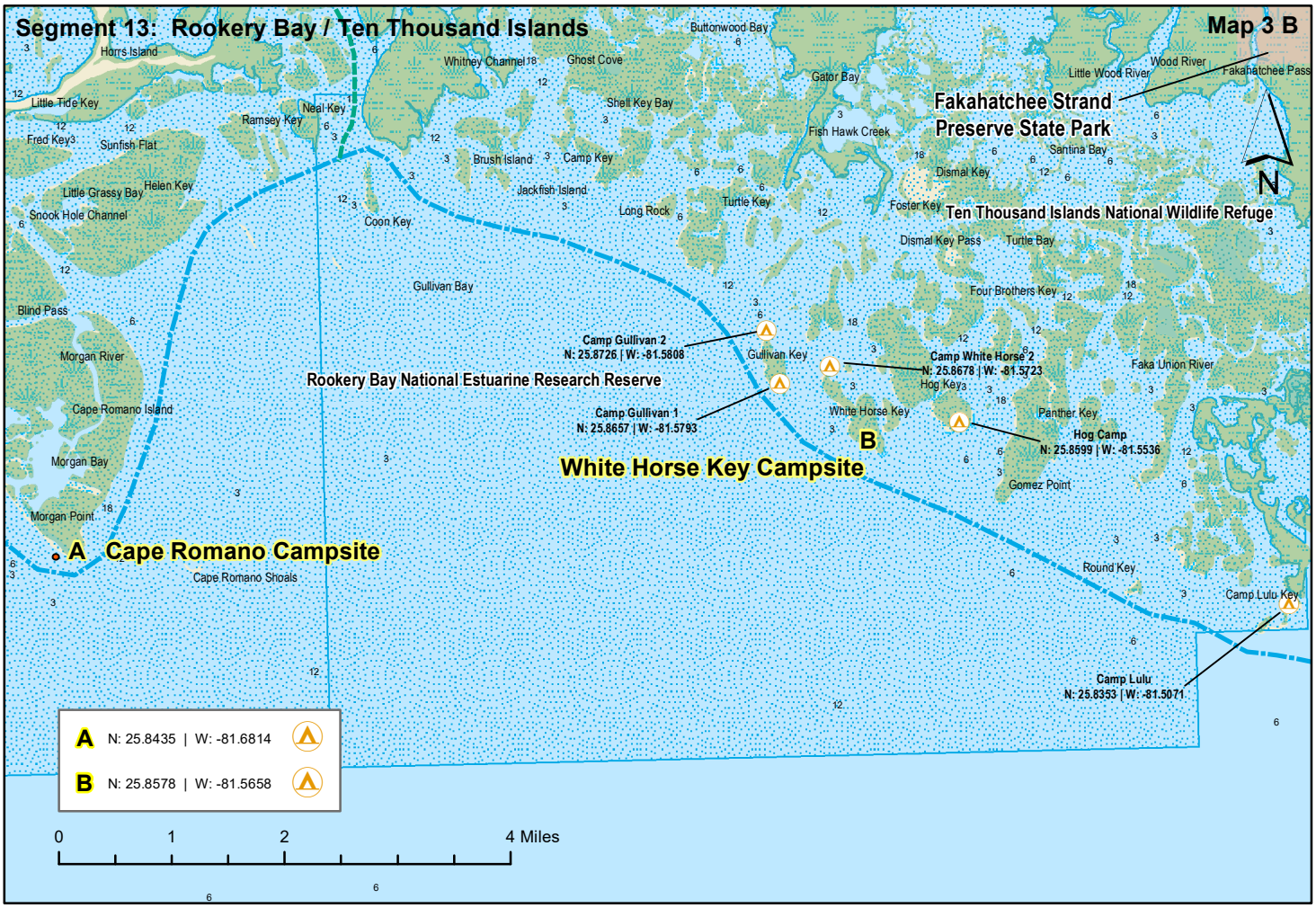
Segment 13: Rookery Bay / Ten Thousand Islands
Map 3 B
Horrs Island
Buttonwood Bay
Whitney Channel
Ghost Cove
Little Wood River
Wood River
Fakahatchee Pass
Gator Bay
Little Tide Key
Ramsey Key
Neal Key
Shell Key Bay
Fakahatchee Strand Preserve State Park
Fred Key
Sunfish Flat
Fish Hawk Creek
Brush Island
Camp Key
Santina Bay
Dismal Key
Little Grassy Bay
Helen Key
Jackfish Island
Snook Hole Channel
Long Rock
Turtle Key
Foster Key
Ten Thousand Islands National Wildlife Refuge
Coon Key
Dismal Key Pass
Turtle Bay
Gullivan Bay
Four Brothers Key
Blind Pass
Camp Gullivan 2
N: 25.8726 | W: -81.5808
Gullivan Key
Camp White Horse 2
N: 25.8678 | W: -81.5723
Faka Union River
Morgan River
Rookery Bay National Estuarine Research Reserve
Hog Key
Cape Romano Island
Camp Gullivan 1
N: 25.8657 | W: -81.5793
White Horse Key
Panther Key
Hog Camp
N: 25.8599 | W: -81.5536
B
White Horse Key Campsite
Morgan Bay
Gomez Point
Morgan Point
A Cape Romano Campsite
Cape Romano Shoals
Round Key
Camp Lulu Key
Camp Lulu
N: 25.8353 | W: -81.5071
A N: 25.8435 | W: -81.6814
B N: 25.8578 | W: -81.5658
0 1 2 4 Miles

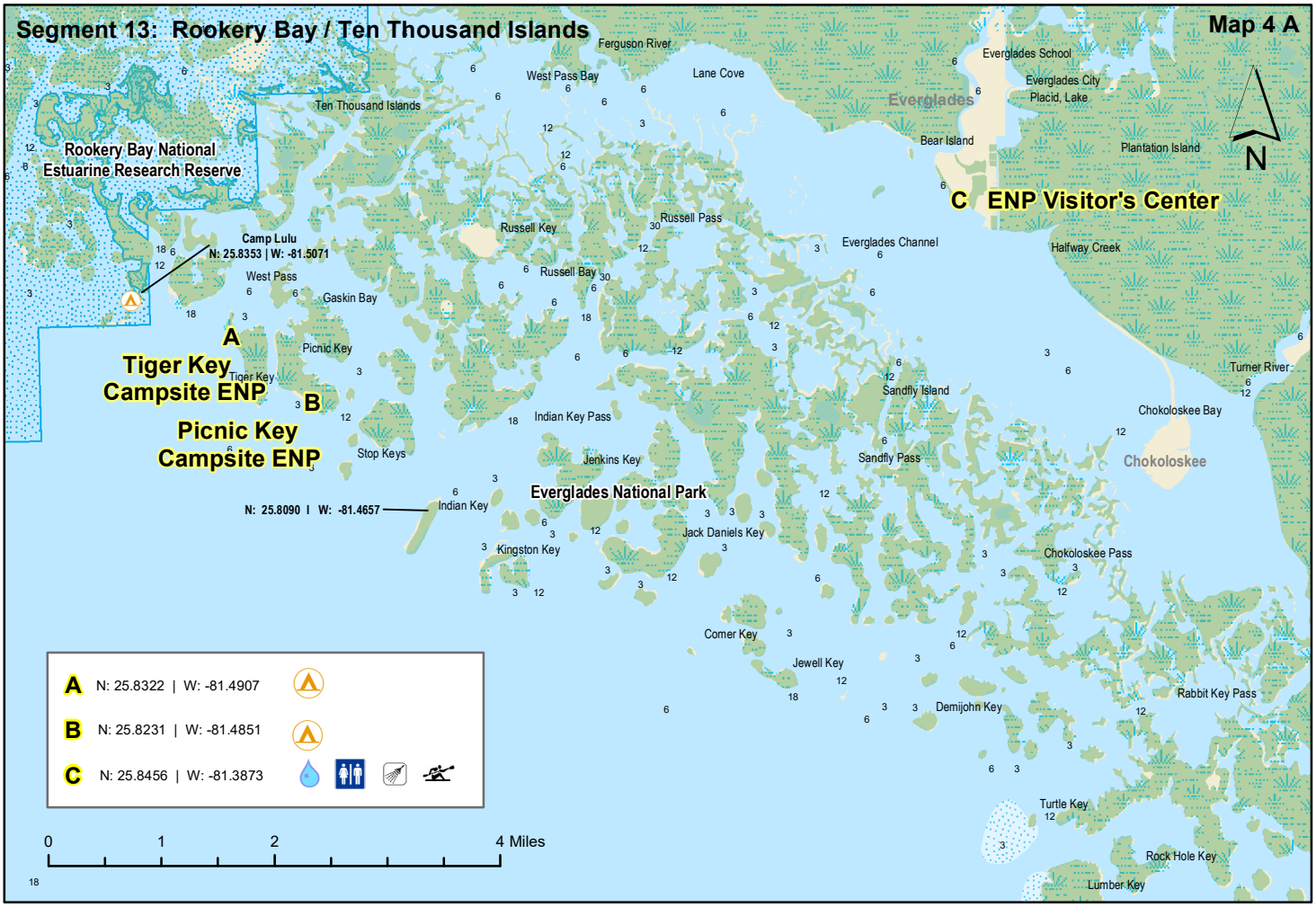
Segment 13: Rookery Bay / Ten Thousand Islands
Map 4 A
N
Ferguson River
West Pass Bay
Lane Cove
Everglades School
Everglades City
Placid, Lake
Everglades
Bear Island
Plantation Island
Ten Thousand Islands
Rookery Bay National
Estuarine Research Reserve
C ENP Visitor's Center
Russell Key
Russell Pass
Everglades Channel
Halfway Creek
Camp Lulu
N: 25.8353 | W: -81.5071
West Pass
Russell Bay
Gaskin Bay
A
Picnic Key
Tiger Key
Campsite ENP
Tiger Key
B
Picnic Key
Campsite ENP
Sandfly Island
Turner River
Chokoloskee Bay
Indian Key Pass
Stop Keys
Jenkins Key
Sandfly Pass
Chokoloskee
Everglades National Park
N: 25.8090 | W: -81.4657
Indian Key
Jack Daniels Key
Kingston Key
Chokoloskee Pass
Comer Key
Jewell Key
Rabbit Key Pass
Demijohn Key
Turtle Key
Rock Hole Key
Lumber Key
A N: 25.8322 | W: -81.4907
B N: 25.8231 | W: -81.4851
C N: 25.8456 | W: -81.3873
0
1
2
4 Miles

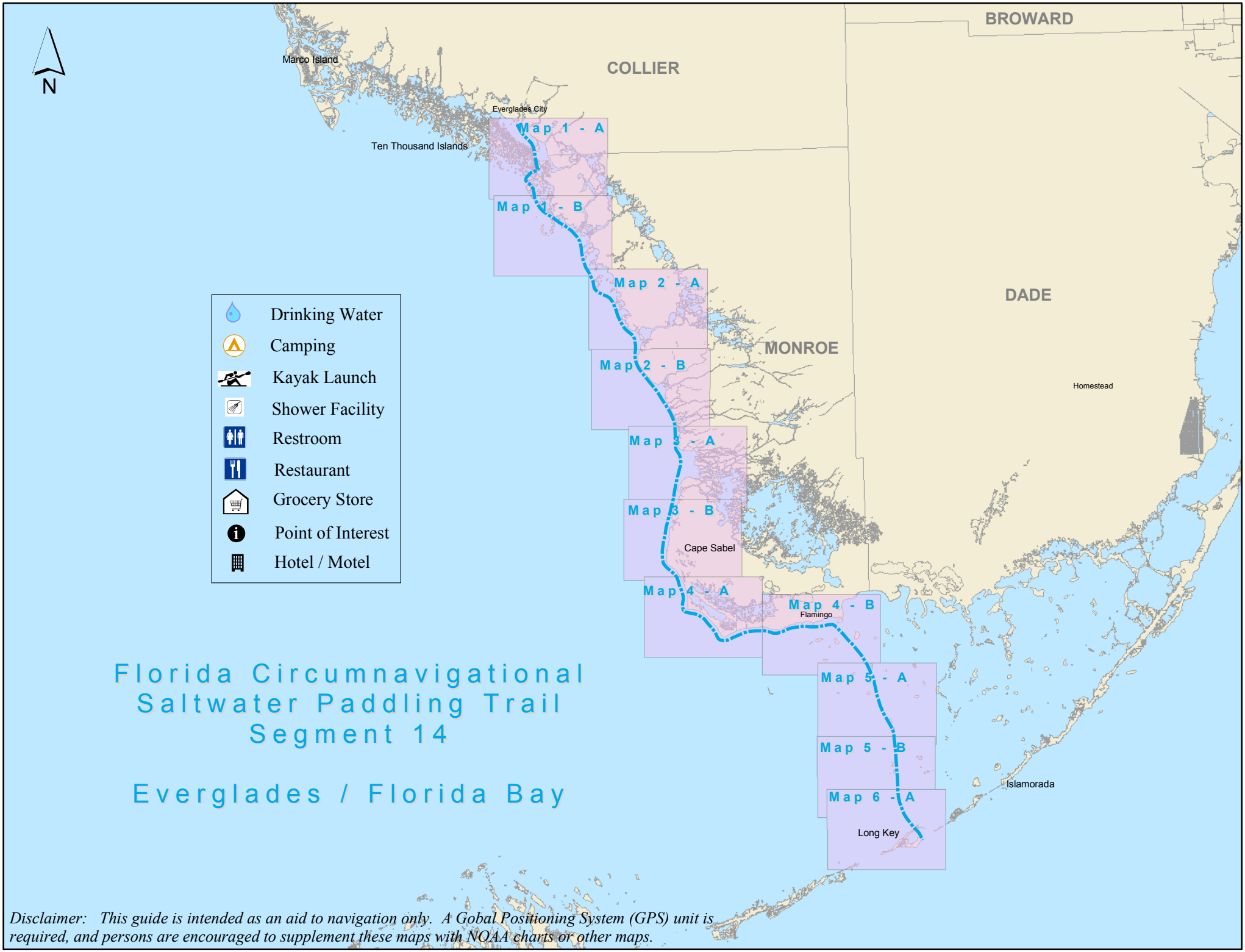

Disclaimer: This guide is intended as an aid to navigation only. A Gobal Positioning System (GPS) unit is required, and persons are encouraged to supplement these maps with NOAA charts or other maps.

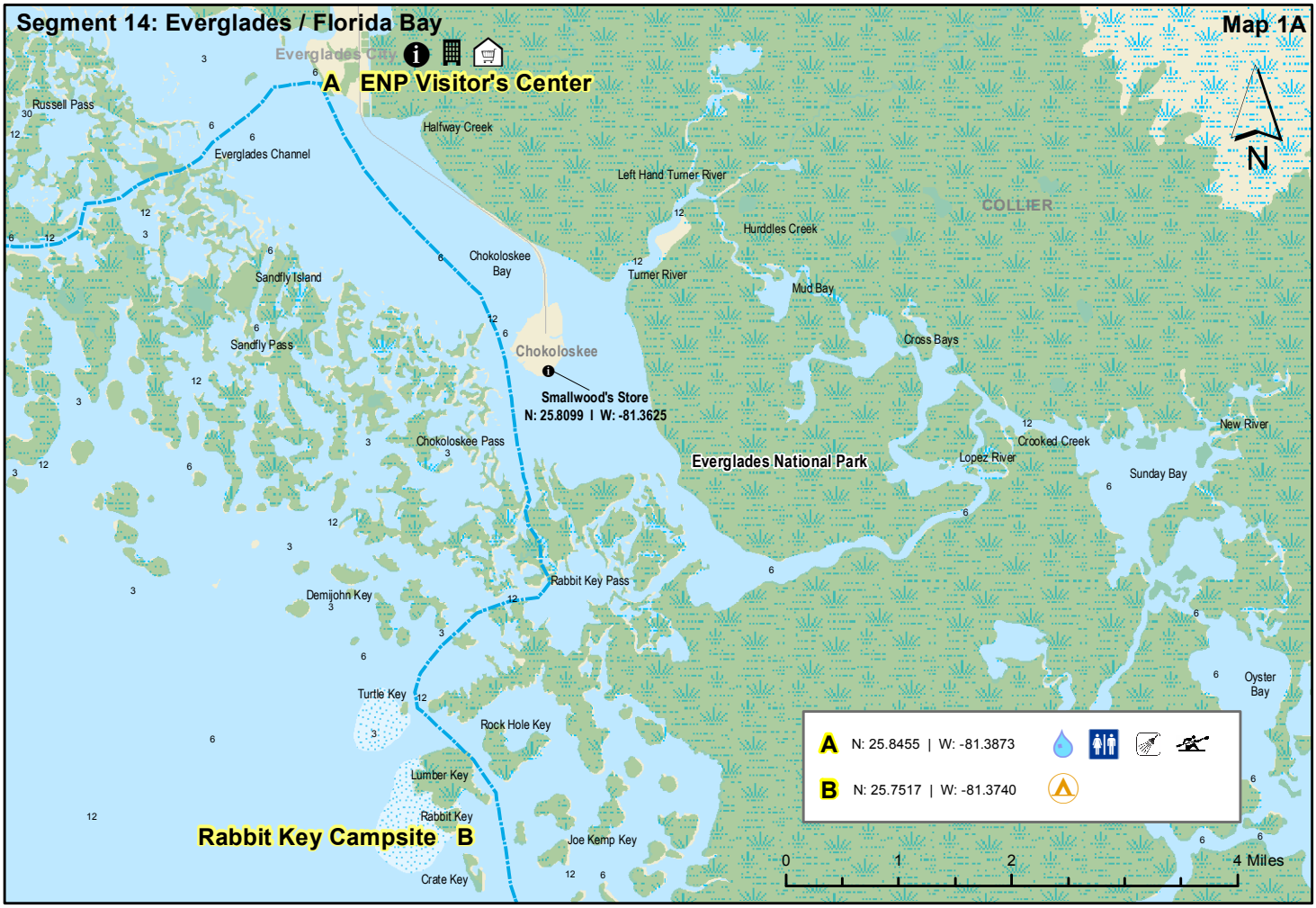
Segment 14: Everglades / Florida Bay
Map 1A
N
Everglades City
A ENP Visitor's Center
Russell Pass
Everglades Channel
Halfway Creek
Left Hand Turner River
COLLIER
Hurddles Creek
Chokoloskee Bay
Turner River
Mud Bay
Sandfly Island
Sandfly Pass
Cross Bays
Chokoloskee
Smallwood's Store
N: 25.8099 I W: -81.3625
Chokoloskee Pass
Everglades National Park
Crooked Creek
Lopez River
New River
Sunday Bay
Rabbit Key Pass
Demijohn Key
Oyster Bay
Turtle Key
Rock Hole Key
Lumber Key
Rabbit Key
Rabbit Key Campsite B
Joe Kemp Key
Crate Key
A N: 25.8455 | W: -81.3873
B N: 25.7517 | W: -81.3740
0 1 2 4 Miles

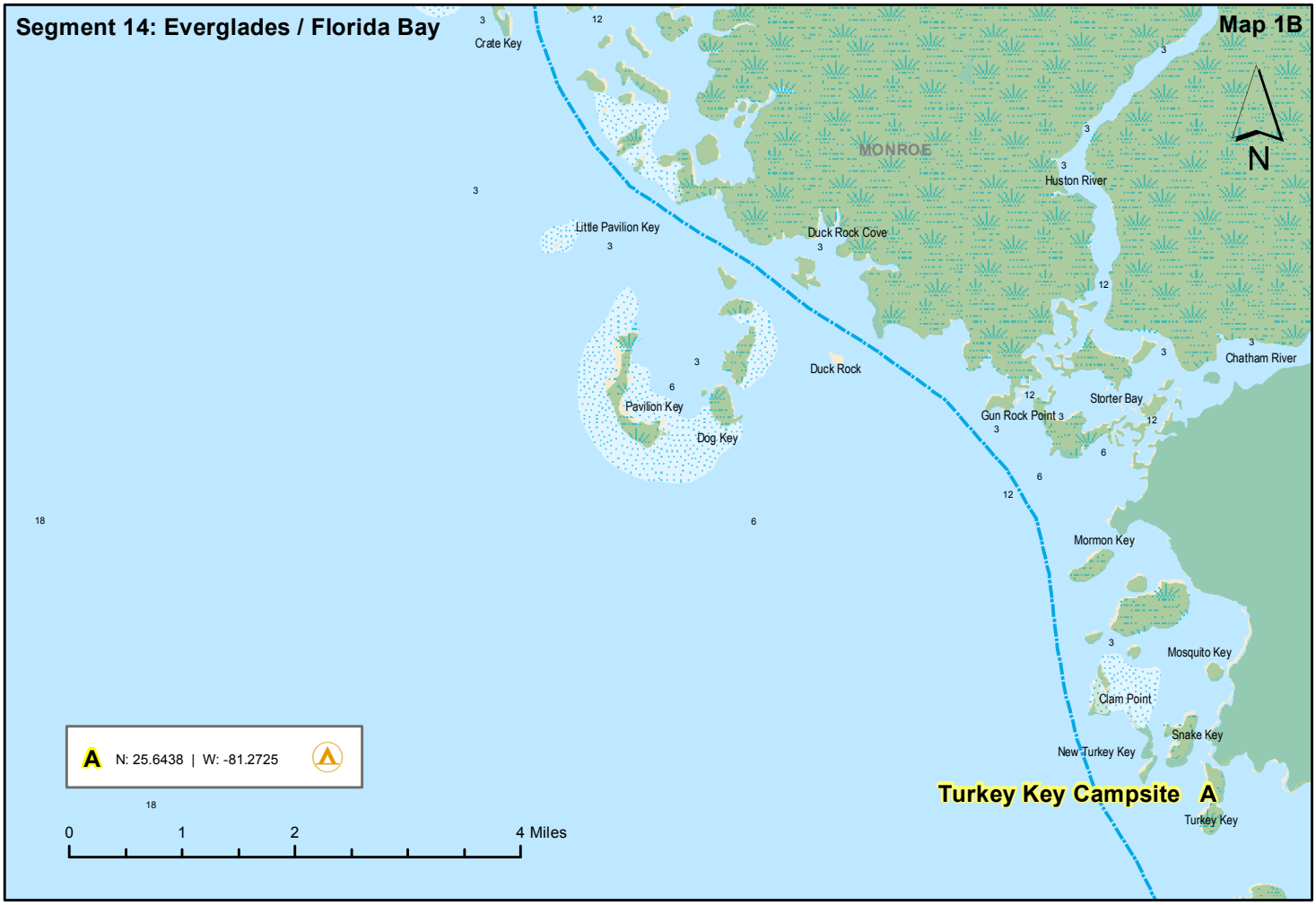
Segment 14: Everglades / Florida Bay
Map 1B
N
Crate Key
MONROE
Huston River
Little Pavilion Key
Duck Rock Cove
Duck Rock
Chatham River
Pavilion Key
Dog Key
Storter Bay
Gun Rock Point
Mormon Key
Mosquito Key
Clam Point
Snake Key
New Turkey Key
Turkey Key Campsite A
Turkey Key
A N: 25.6438 | W: -81.2725
0 1 2 4 Miles

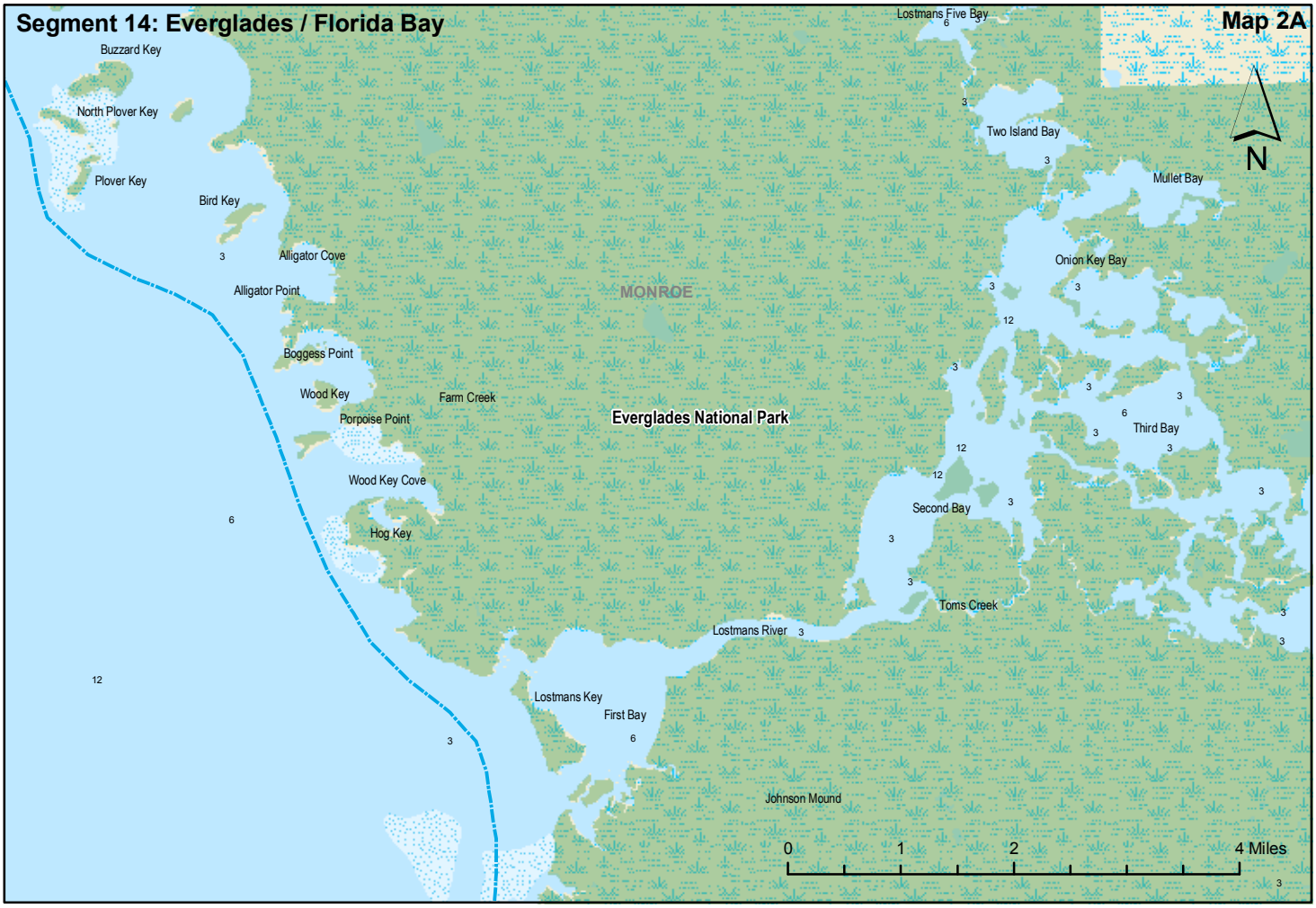
Segment 14: Everglades / Florida Bay
Map 2A
N
Buzzard Key
North Plover Key
Plover Key
Bird Key
Alligator Cove
Alligator Point
Boggess Point
Wood Key
Farm Creek
Porpoise Point
Wood Key Cove
Hog Key
MONROE
Everglades National Park
Lostmans Five Bay
Two Island Bay
Mullet Bay
Onion Key Bay
Third Bay
Second Bay
Toms Creek
Lostmans River
Lostmans Key
First Bay
Johnson Mound
0
1
2
4 Miles

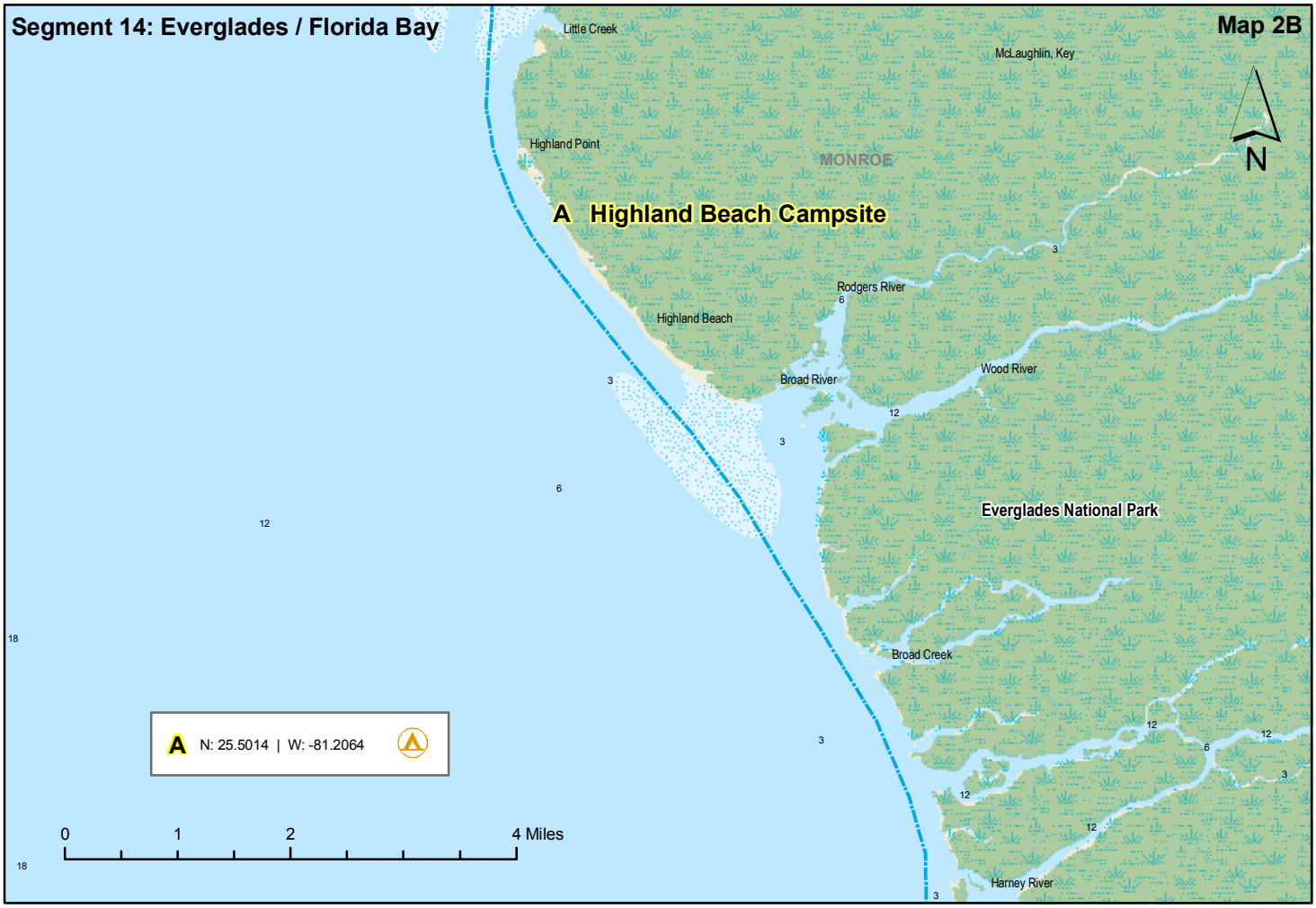
Segment 14: Everglades / Florida Bay
Map 2B
N
Little Creek
McLaughlin, Key
Highland Point
MONROE
A Highland Beach Campsite
Rodgers River
Highland Beach
Broad River
Wood River
Everglades National Park
Broad Creek
Harney River
A N: 25.5014 | W: -81.2064
0
1
2
4 Miles

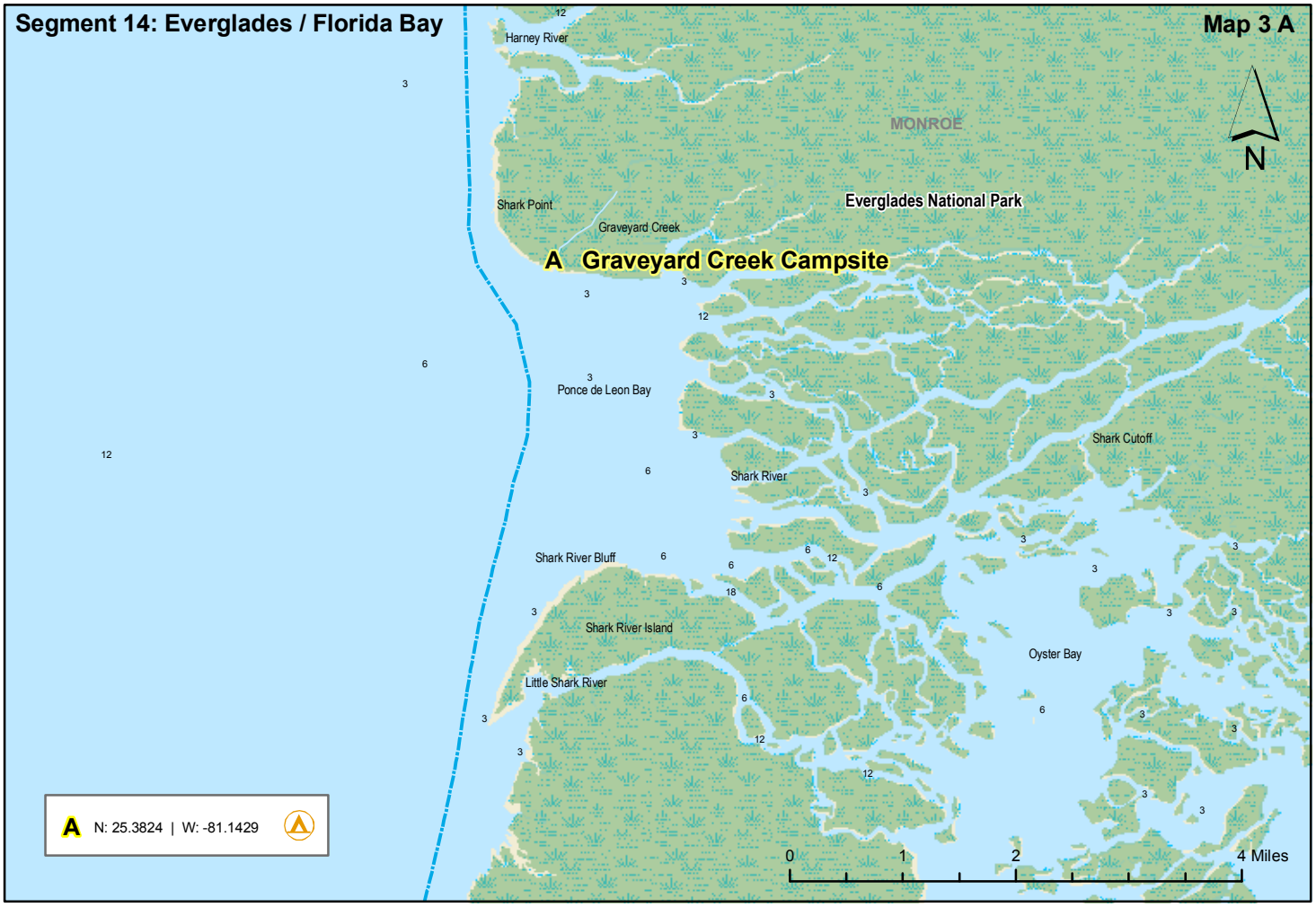
Segment 14: Everglades / Florida Bay
Map 3 A
N
Harney River
MONROE
Everglades National Park
Shark Point
Graveyard Creek
A Graveyard Creek Campsite
Ponce de Leon Bay
Shark Cutoff
Shark River
Shark River Bluff
Shark River Island
Oyster Bay
Little Shark River
A N: 25.3824 | W: -81.1429
0 1 2 4 Miles

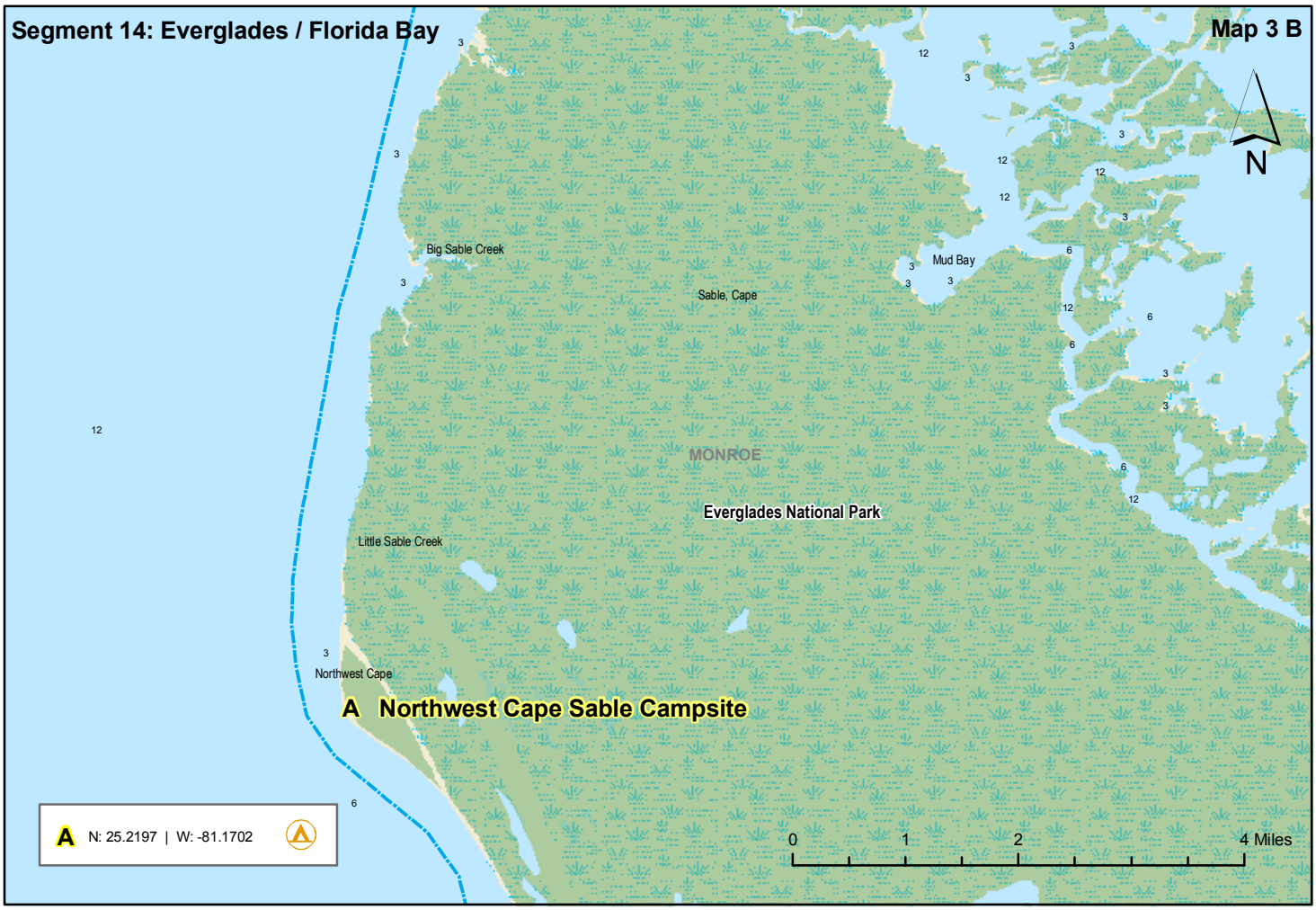
Segment 14: Everglades / Florida Bay
Map 3 B
N
Big Sable Creek
Mud Bay
Sable, Cape
MONROE
Everglades National Park
Little Sable Creek
Northwest Cape
A Northwest Cape Sable Campsite
A N: 25.2197 | W: -81.1702
0 1 2 4 Miles

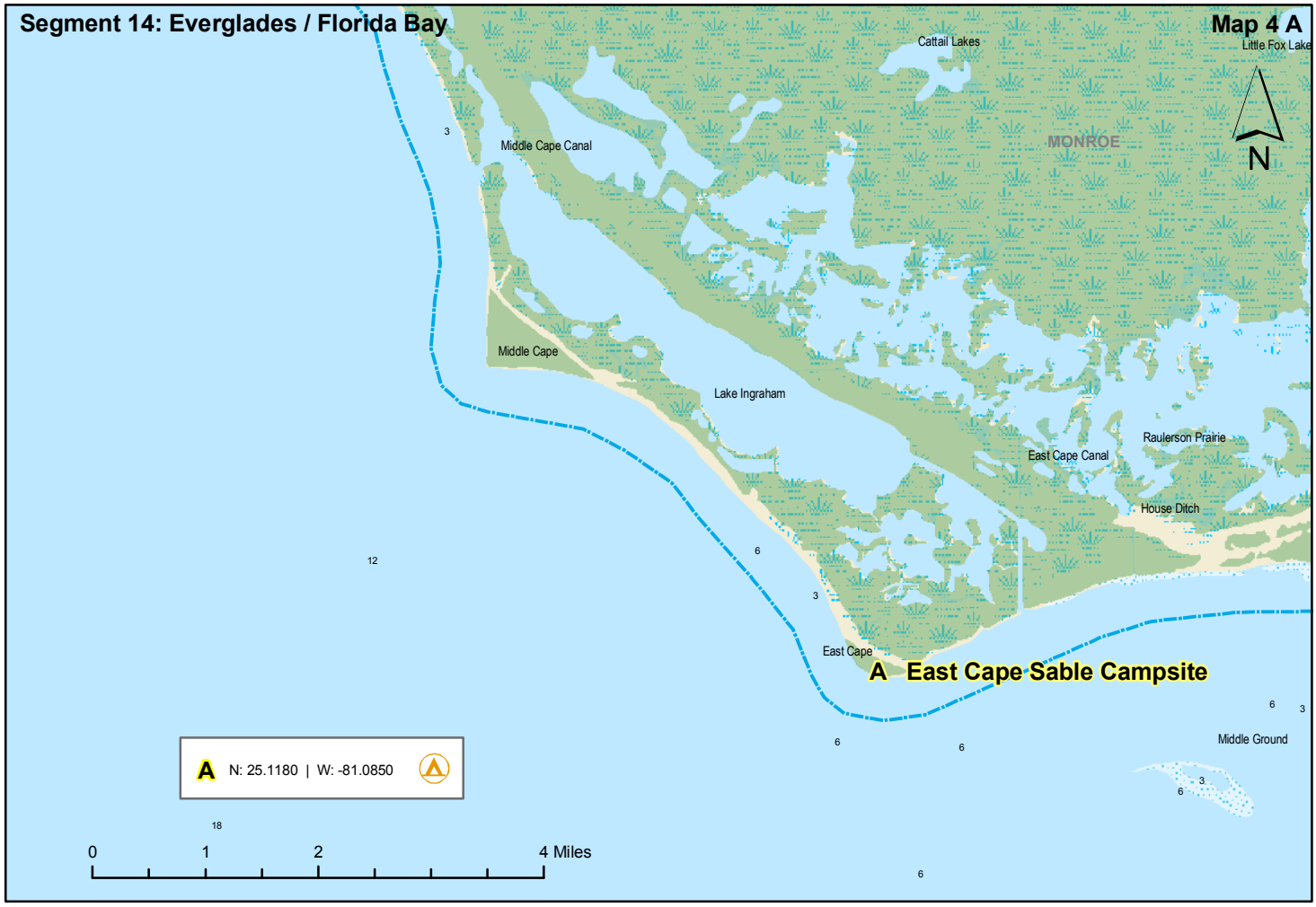
Segment 14: Everglades / Florida Bay
Map 4 A
Cattail Lakes
Little Fox Lake
N
MONROE
Middle Cape Canal
Middle Cape
Lake Ingraham
East Cape Canal
Raulerson Prairie
House Ditch
East Cape
A East Cape Sable Campsite
Middle Ground
A N: 25.1180 | W: -81.0850
0 1 2 4 Miles

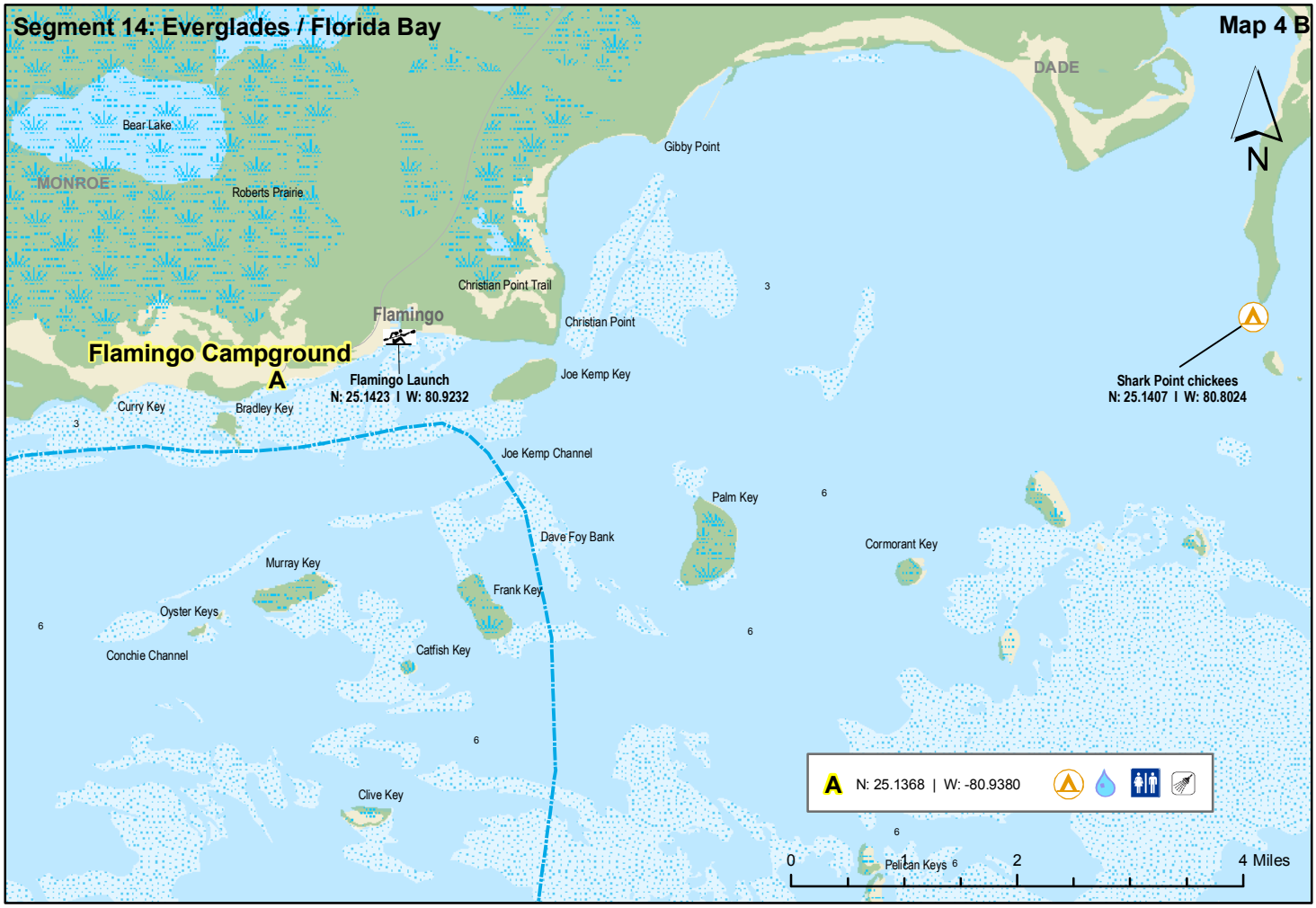
Segment 14: Everglades / Florida Bay
Map 4 B
DADE
N
Bear Lake
MONROE
Roberts Prairie
Gibby Point
Christian Point Trail
Flamingo
Christian Point
Flamingo Campground
A
Flamingo Launch
N: 25.1423 I W: 80.9232
Joe Kemp Key
Curry Key
Bradley Key
Shark Point chickees
N: 25.1407 I W: 80.8024
Joe Kemp Channel
Palm Key
Dave Foy Bank
Cormorant Key
Murray Key
Frank Key
Oyster Keys
Conchie Channel
Catfish Key
Clive Key
A N: 25.1368 | W: -80.9380
Pelican Keys
0 1 2 4 Miles

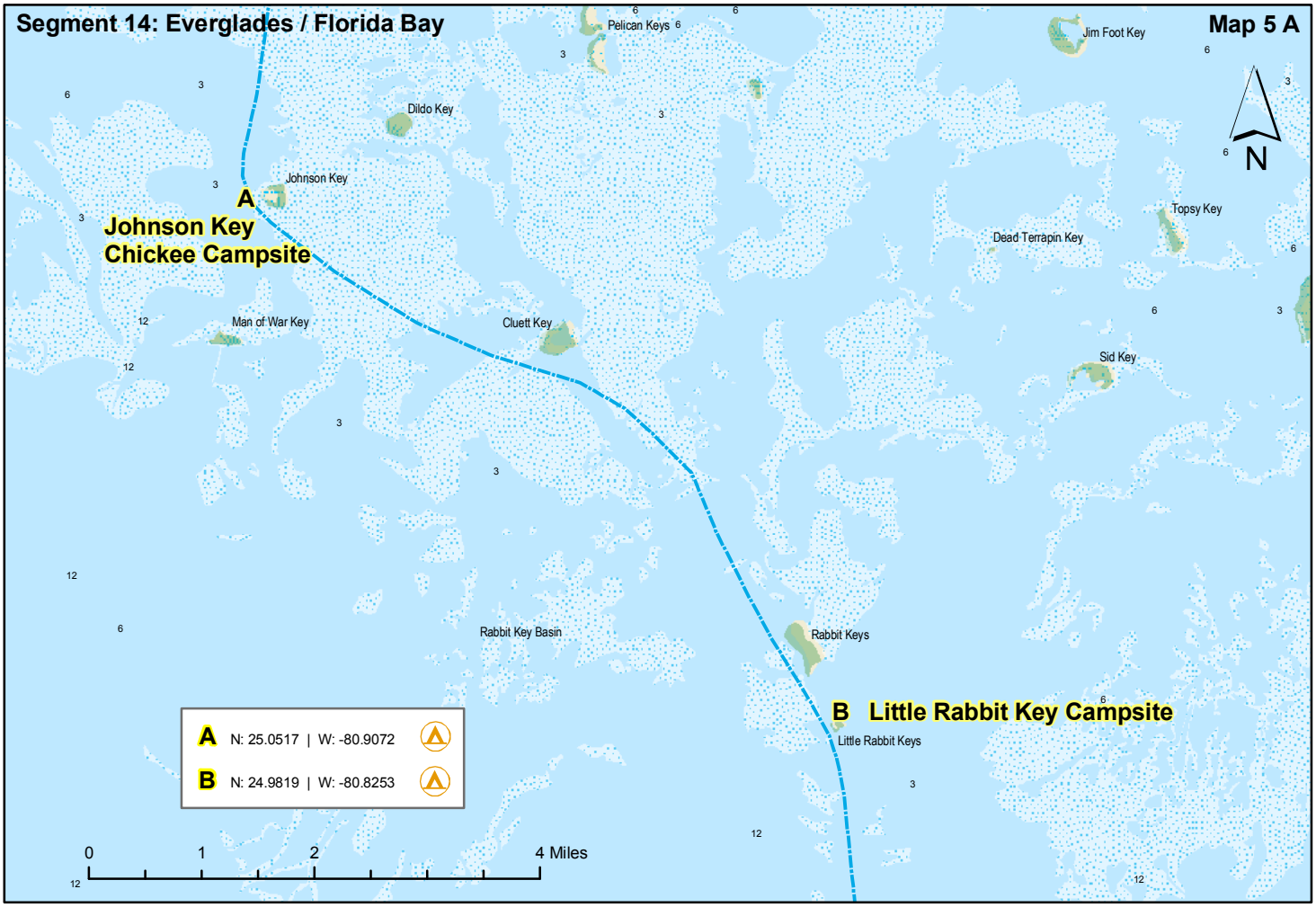
Segment 14: Everglades / Florida Bay
Map 5 A
N
Pelican Keys
Jim Foot Key
Dildo Key
Johnson Key
A
Johnson Key
Chickee Campsite
Topsy Key
Dead Terrapin Key
Man of War Key
Cluett Key
Sid Key
Rabbit Key Basin
Rabbit Keys
B Little Rabbit Key Campsite
Little Rabbit Keys
A N: 25.0517 | W: -80.9072
B N: 24.9819 | W: -80.8253
0 1 2 4 Miles

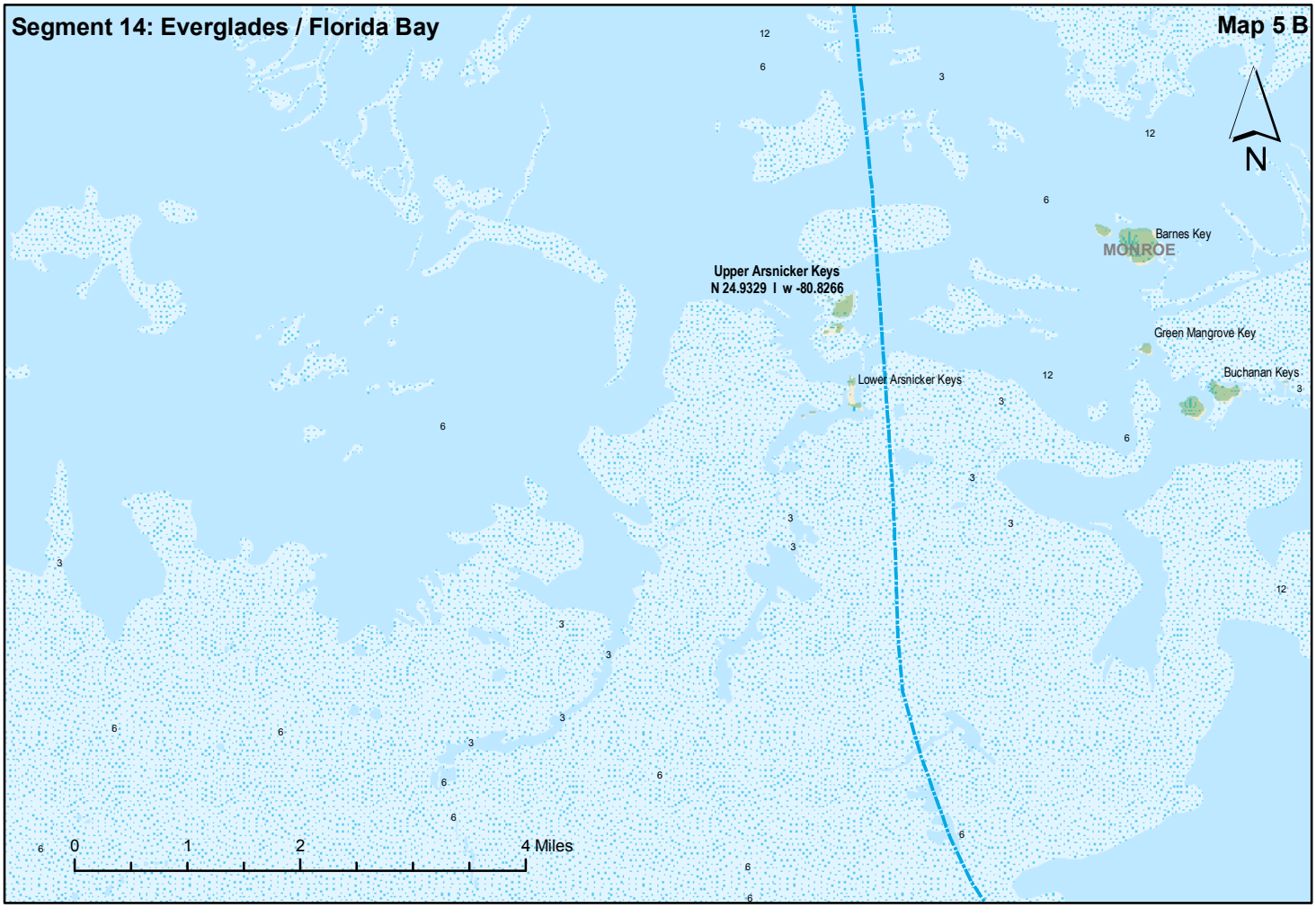
Segment 14: Everglades / Florida Bay
Map 5 B
N
Barnes Key
MONROE
Upper Arsnicker Keys
N 24.9329 I w -80.8266
Green Mangrove Key
Buchanan Keys
Lower Arsnicker Keys
0 1 2 4 Miles

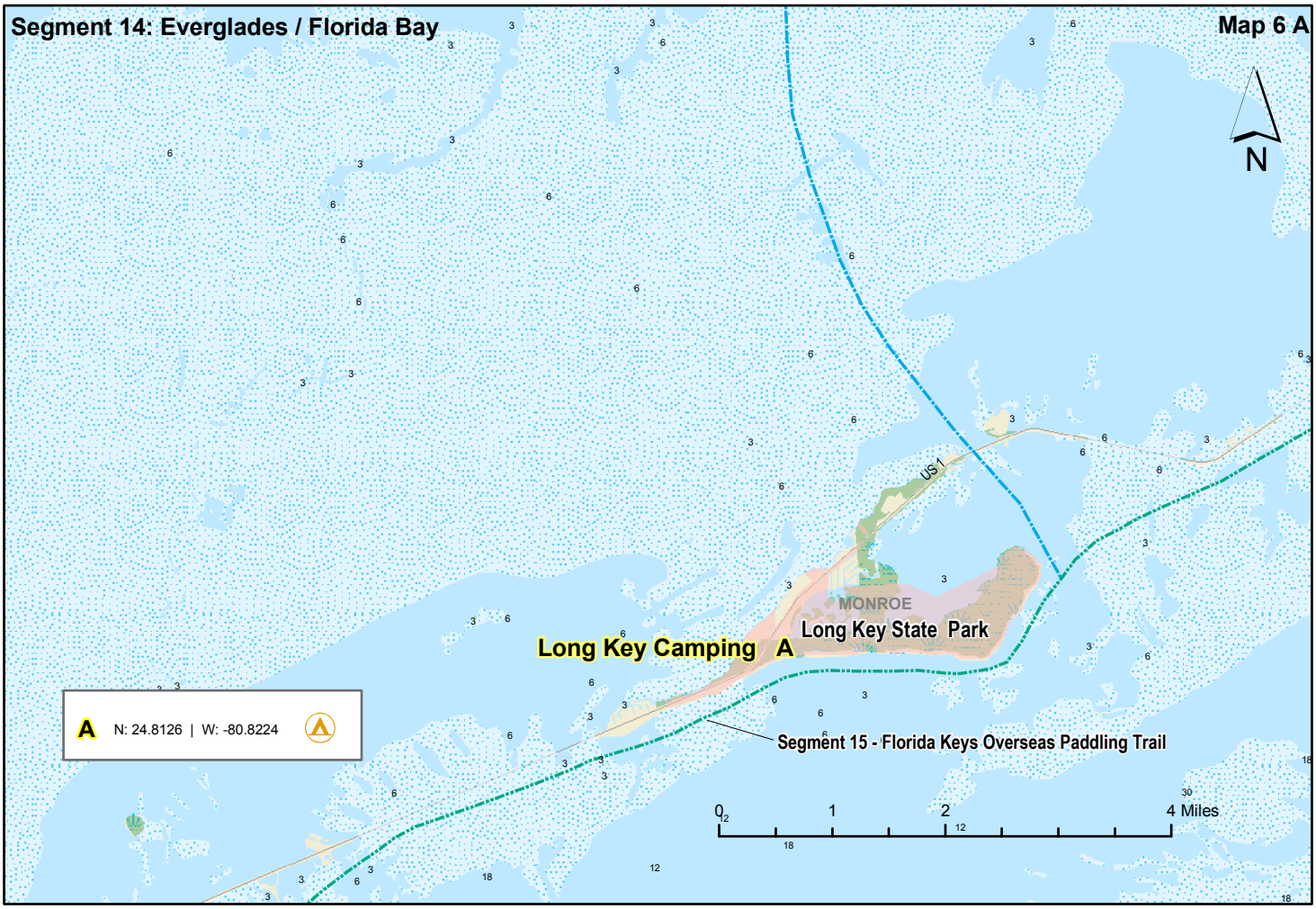
Segment 14: Everglades / Florida Bay
Map 6 A
N
US 1
MONROE
Long Key State Park
Long Key Camping A
A N: 24.8126 | W: -80.8224
Segment 15 - Florida Keys Overseas Paddling Trail
0 1 2 4 Miles

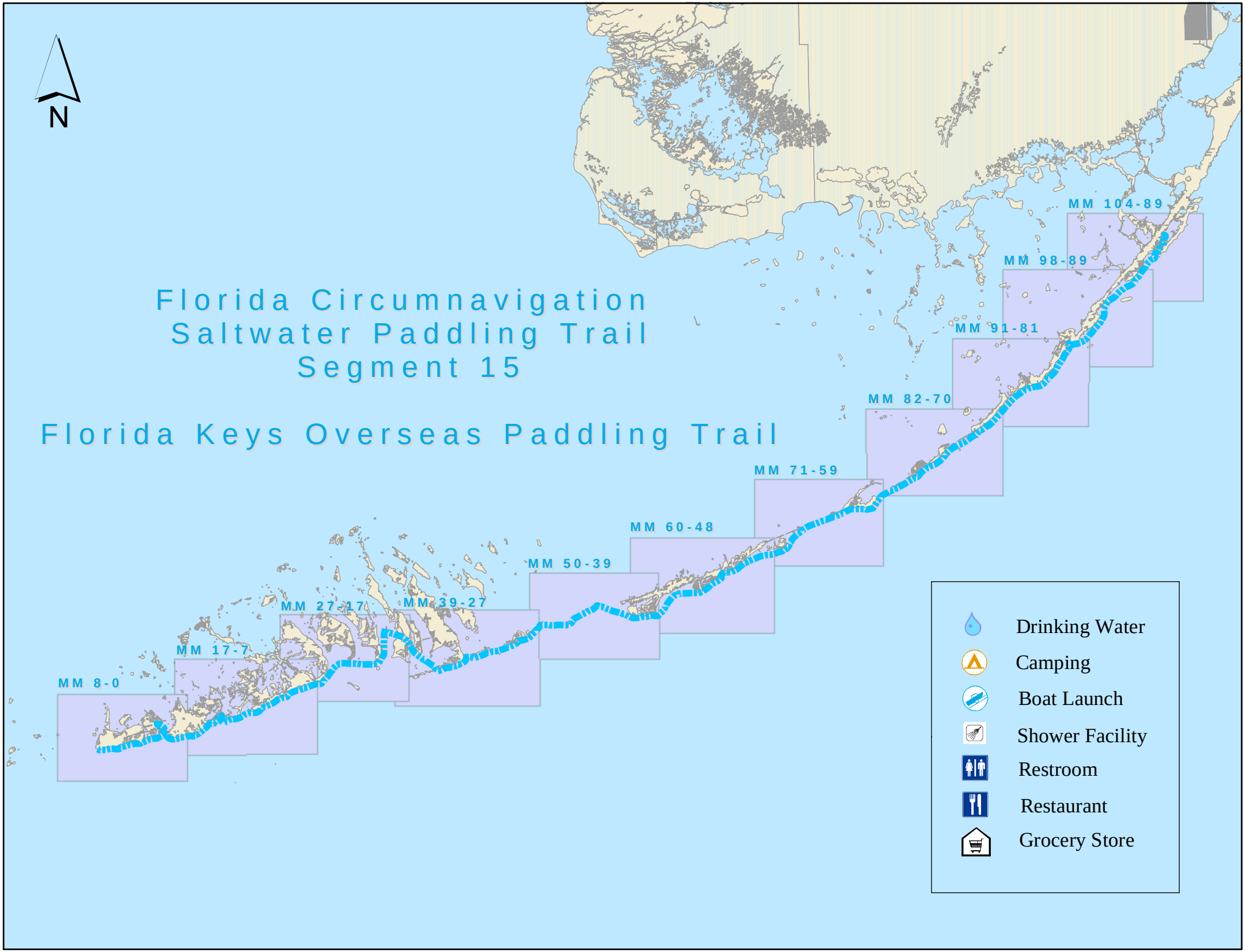
N
Florida Circumnavigation
Saltwater Paddling Trail
Segment 15
Florida Keys Overseas Paddling Trail
MM 8-0
MM 17-7
MM 27-17
MM 39-27
MM 50-39
MM 60-48
MM 71-59
MM 82-70
MM 91-81
MM 98-89
MM 104-89
Drinking Water
Camping
Boat Launch
Shower Facility
Restroom
Restaurant
Grocery Store

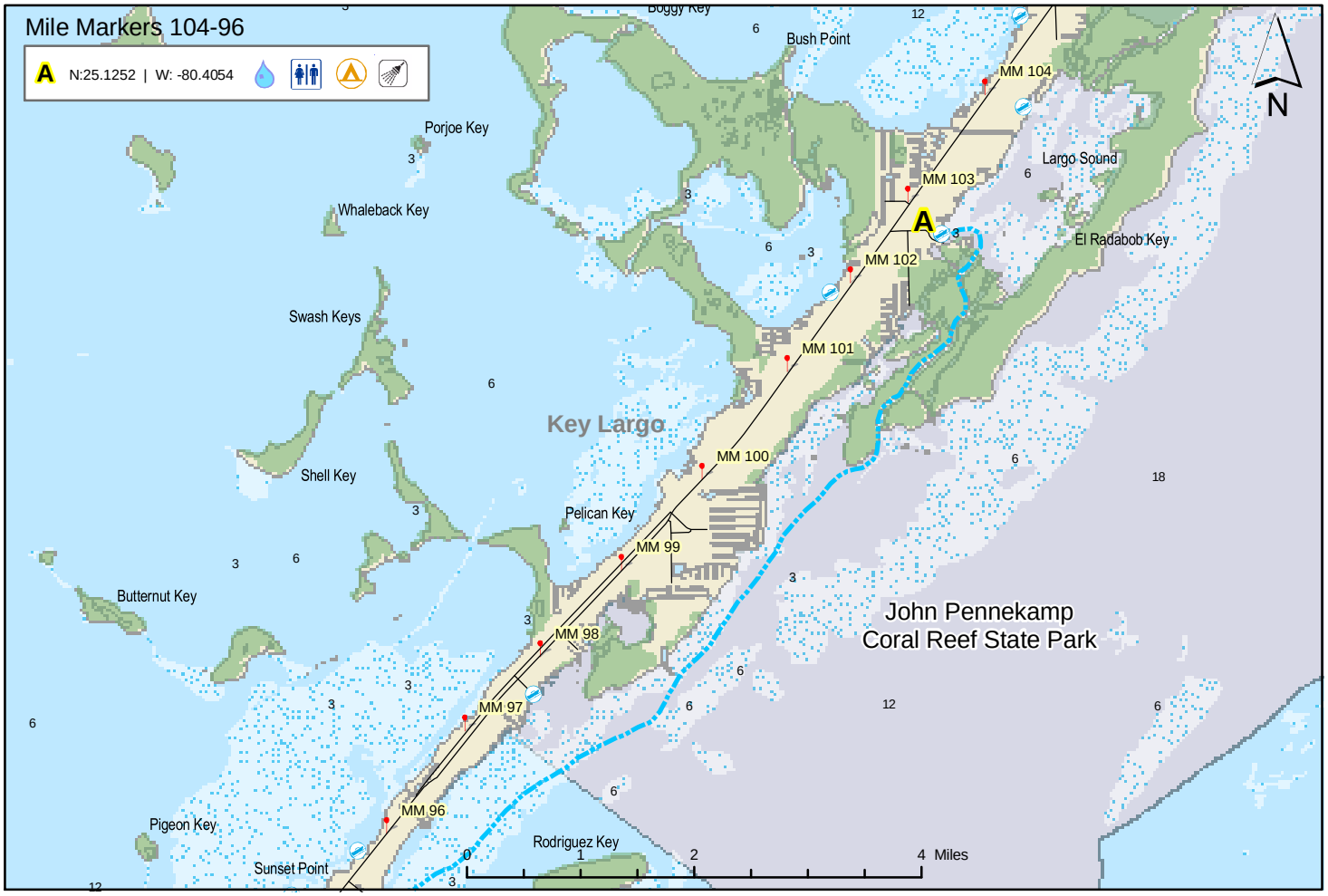
Mile Markers 104-96
A N:25.1252 | W: -80.4054
Boggy Key
Bush Point
Porjoe Key
Whaleback Key
Swash Keys
Shell Key
Butternut Key
Pigeon Key
Sunset Point
Rodriguez Key
Pelican Key
Key Largo
Largo Sound
El Radabob Key
John Pennekamp
Coral Reef State Park
MM 104
MM 103
MM 102
MM 101
MM 100
MM 99
MM 98
MM 97
MM 96
A
N
0 1 2 4 Miles

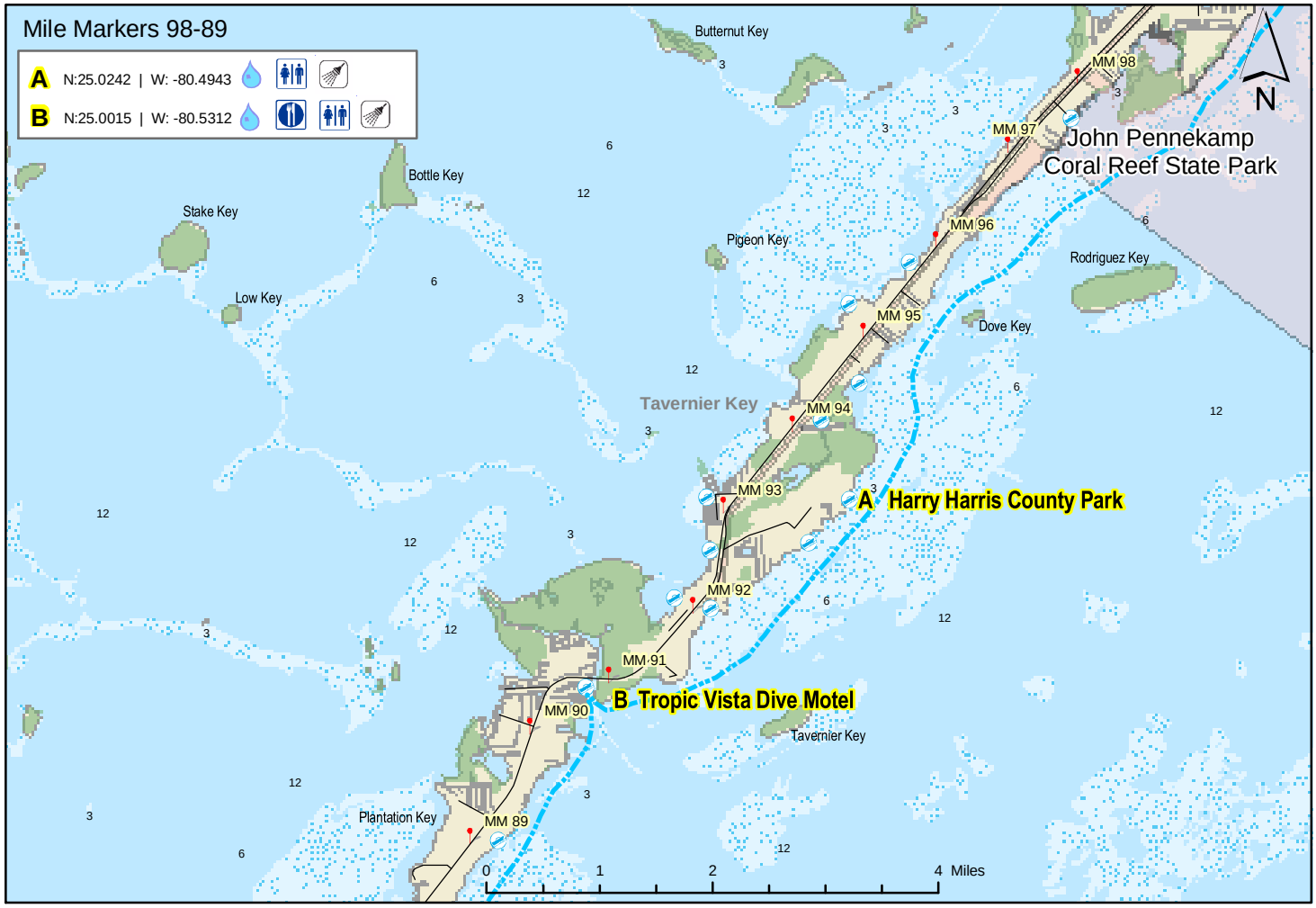
Mile Markers 98-89
A N:25.0242 | W: -80.4943
B N:25.0015 | W: -80.5312
Butternut Key
Bottle Key
Stake Key
Low Key
Pigeon Key
Rodriguez Key
Dove Key
Tavernier Key
Plantation Key
John Pennekamp
Coral Reef State Park
A Harry Harris County Park
B Tropic Vista Dive Motel
MM 98
MM 97
MM 96
MM 95
MM 94
MM 93
MM 92
MM 91
MM 90
MM 89
N
0 1 2 4 Miles

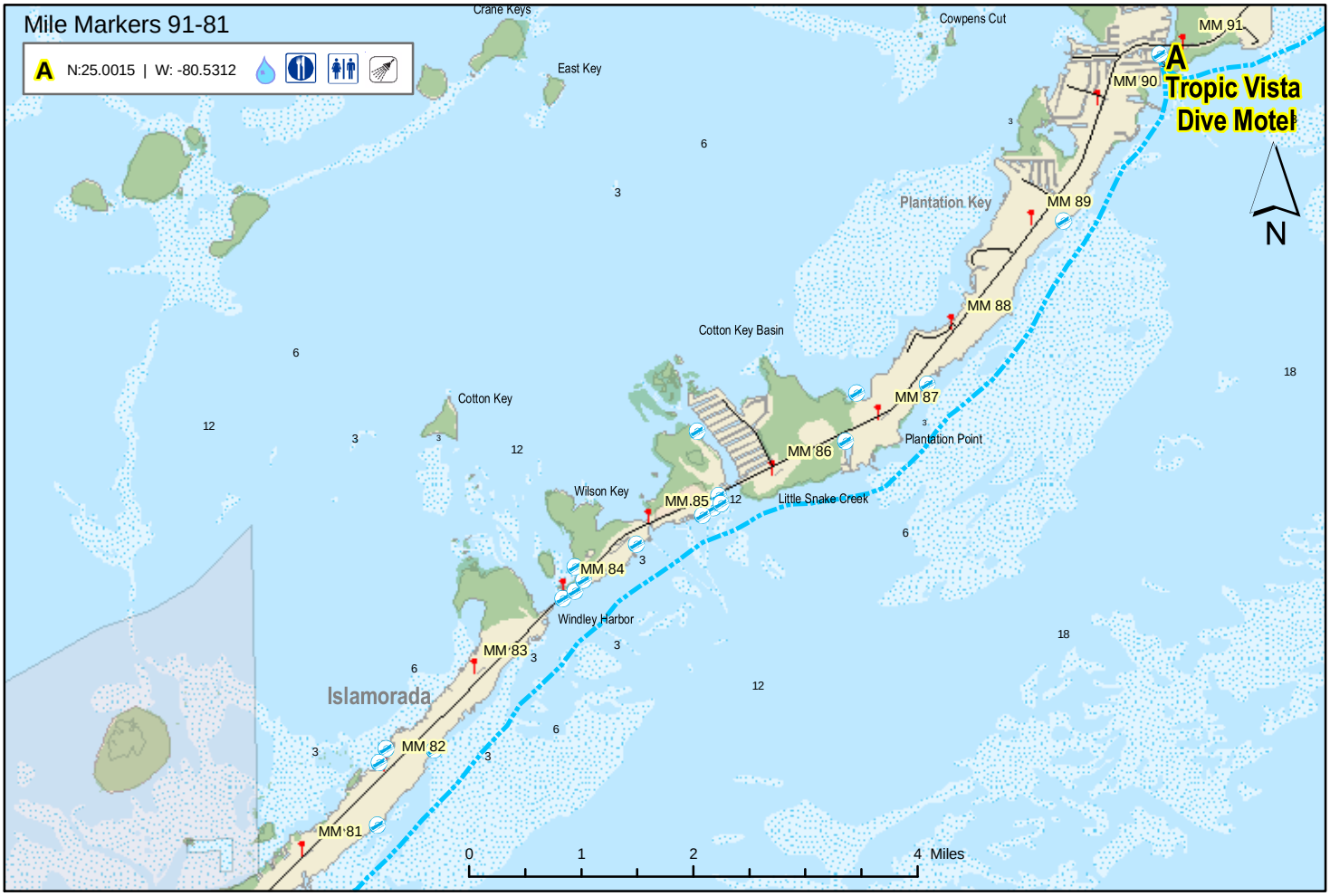
Mile Markers 91-81
A N:25.0015 | W: -80.5312
Crane Keys
East Key
Cowpens Cut
MM 91
A
Tropic Vista
Dive Motel
MM 90
Plantation Key
MM 89
N
MM 88
Cotton Key Basin
Cotton Key
MM 87
Plantation Point
MM 86
Wilson Key
MM 85
Little Snake Creek
MM 84
Windley Harbor
MM 83
Islamorada
MM 82
MM 81
0
1
2
4 Miles

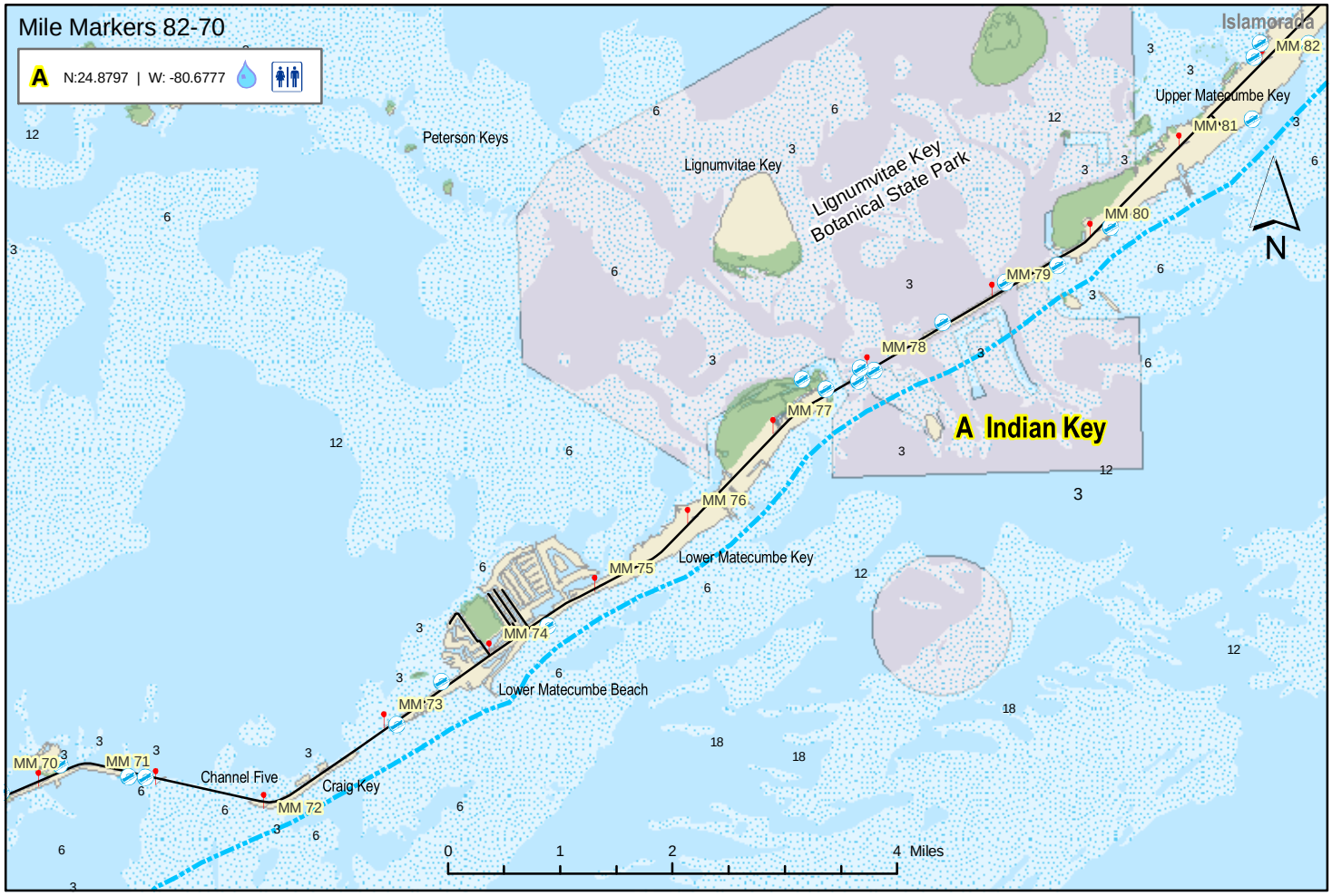
Mile Markers 82-70
A N:24.8797 | W: -80.6777
Islamorada
MM 82
Upper Matecumbe Key
MM 81
Peterson Keys
Lignumvitae Key
Lignumvitae Key
Botanical State Park
MM 80
N
MM 79
MM 78
MM 77
A Indian Key
MM 76
Lower Matecumbe Key
MM 75
MM 74
Lower Matecumbe Beach
MM 73
MM 70
MM 71
Channel Five
Craig Key
MM 72
0
1
2
4 Miles

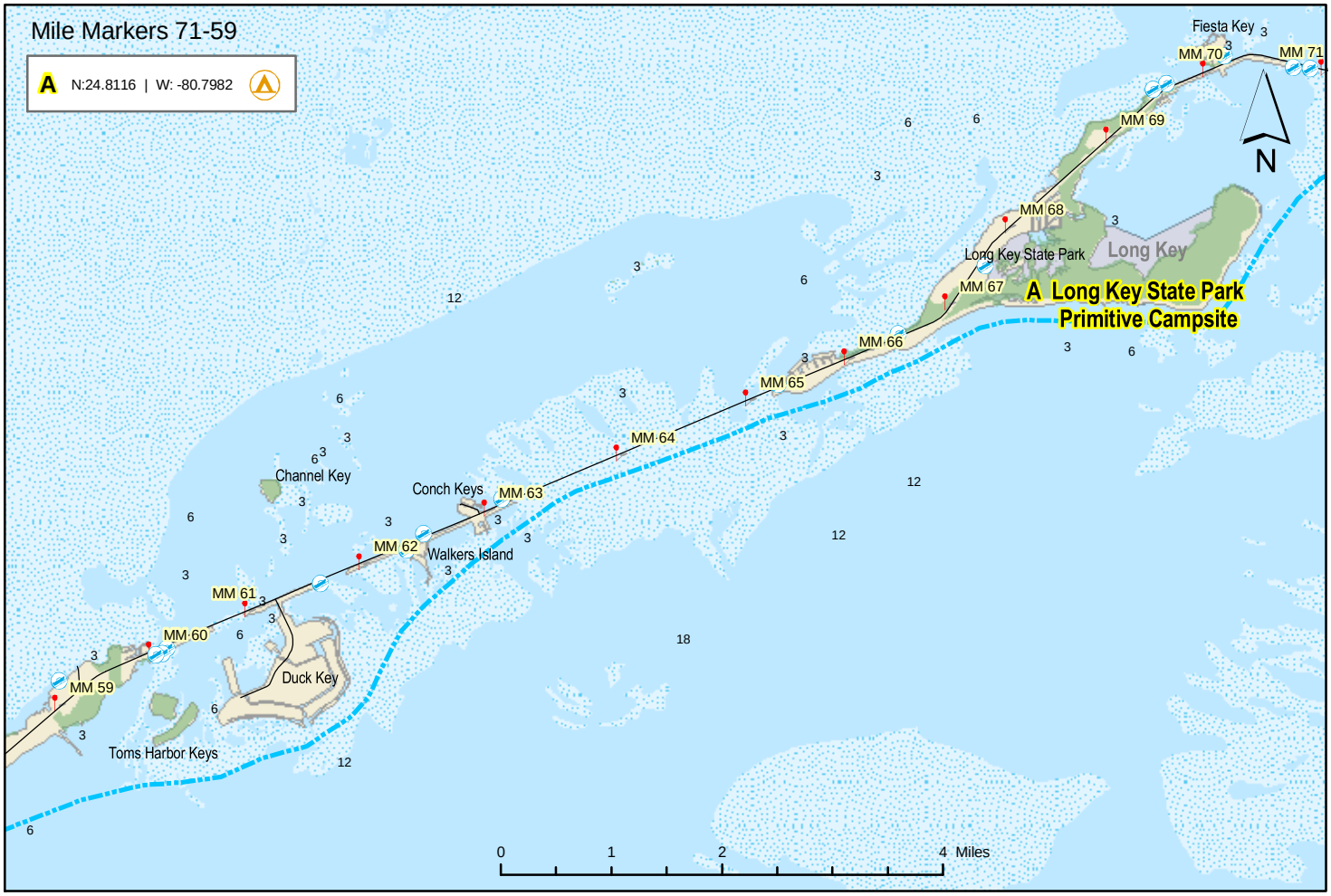
Mile Markers 71-59
A N:24.8116 | W: -80.7982
Fiesta Key
MM 70
MM 71
MM 69
MM 68
Long Key State Park
Long Key
MM 67
A Long Key State Park
Primitive Campsite
MM 66
MM 65
MM 64
Channel Key
Conch Keys
MM 63
MM 62
Walkers Island
MM 61
MM 60
MM 59
Duck Key
Toms Harbor Keys
N
0
1
2
4 Miles

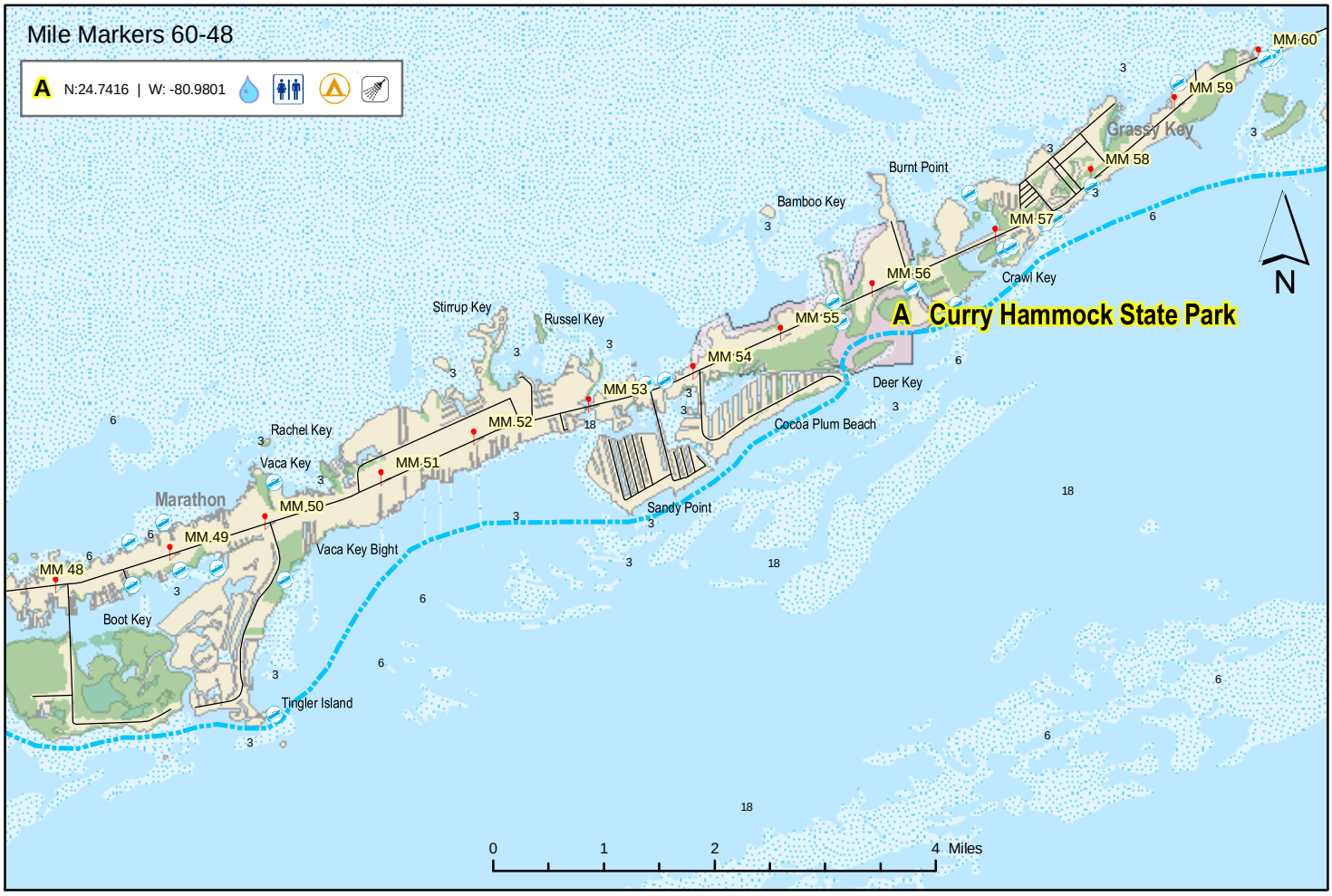
Mile Markers 60-48
A N:24.7416 | W: -80.9801
MM 60
MM 59
Grassy Key
MM 58
Burnt Point
Bamboo Key
MM 57
Crawl Key
MM 56
A Curry Hammock State Park
MM 55
Stirrup Key
Russel Key
MM 54
Deer Key
MM 53
Cocoa Plum Beach
MM 52
Rachel Key
Vaca Key
MM 51
Marathon
MM 50
Sandy Point
MM 49
Vaca Key Bight
MM 48
Boot Key
Tingler Island
N
0
1
2
4 Miles

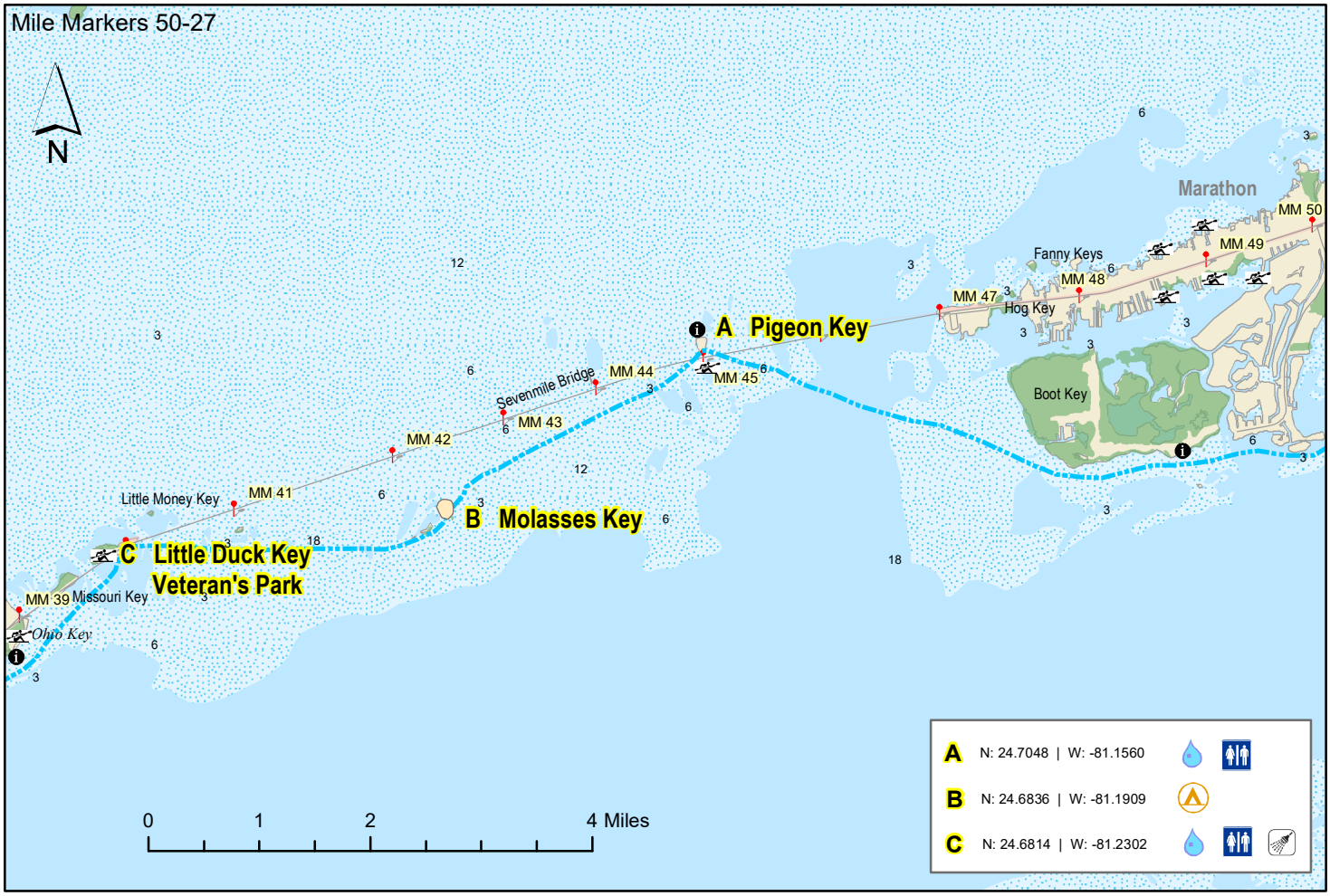
Mile Markers 50-27
N
Marathon
MM 50
MM 49
Fanny Keys
MM 48
MM 47
Hog Key
A Pigeon Key
MM 45
Boot Key
Sevenmile Bridge
MM 44
MM 43
MM 42
Little Money Key
MM 41
B Molasses Key
C Little Duck Key
Veteran's Park
MM 39 Missouri Key
Ohio Key
A N: 24.7048 | W: -81.1560
B N: 24.6836 | W: -81.1909
C N: 24.6814 | W: -81.2302
0 1 2 4 Miles

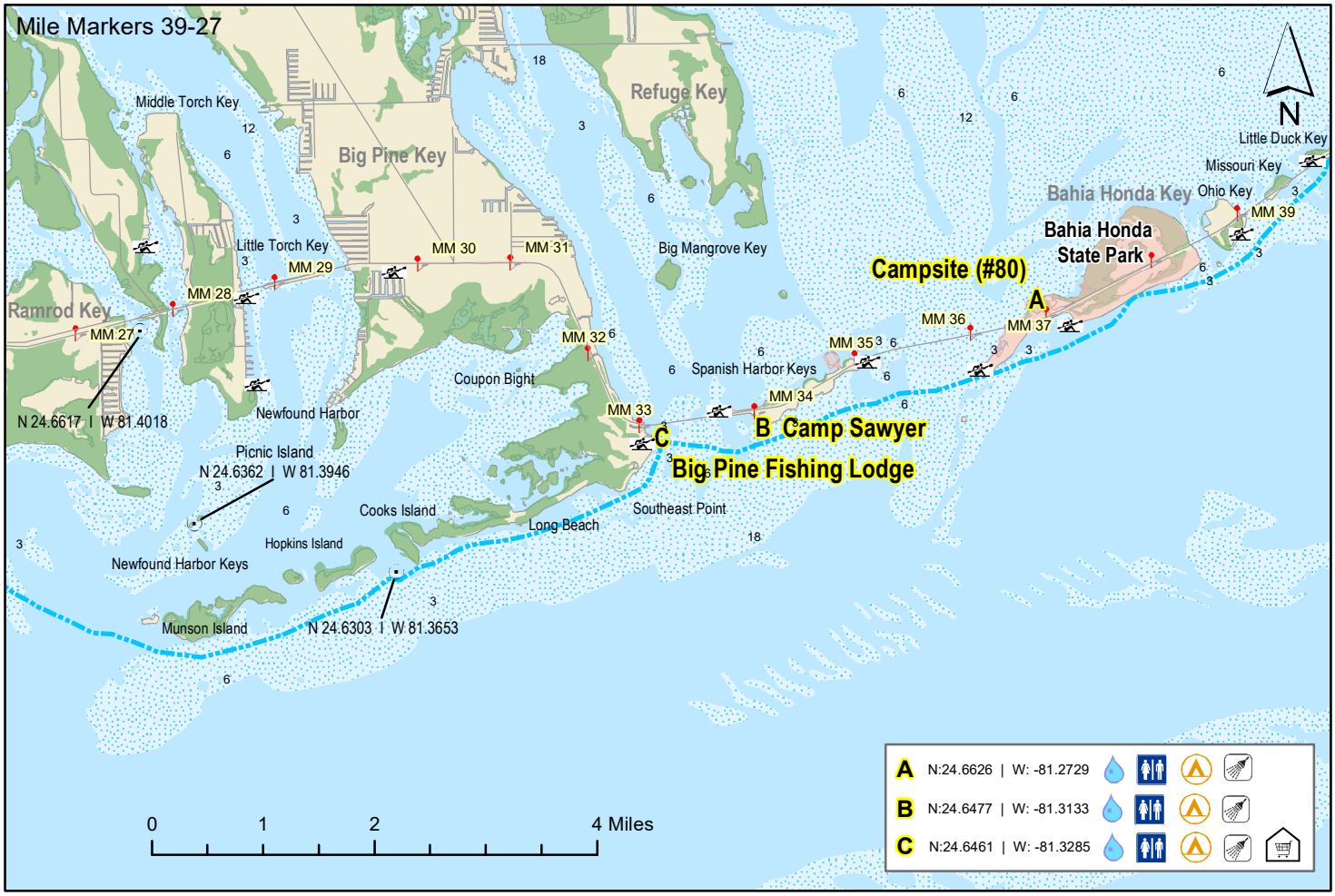
Mile Markers 39-27
N
Middle Torch Key
Big Pine Key
Refuge Key
Little Duck Key
Missouri Key
Bahia Honda Key
Ohio Key
MM 39
Bahia Honda
State Park
Little Torch Key
MM 29
MM 30
MM 31
Big Mangrove Key
Campsite (#80)
A
Ramrod Key
MM 28
MM 27
MM 36
MM 37
MM 35
MM 32
Spanish Harbor Keys
Coupon Bight
MM 34
MM 33
N 24.6617 | W 81.4018
Newfound Harbor
B Camp Sawyer
C
Big Pine Fishing Lodge
Picnic Island
N 24.6362 | W 81.3946
Cooks Island
Southeast Point
Long Beach
Hopkins Island
Newfound Harbor Keys
Munson Island
N 24.6303 | W 81.3653
A N:24.6626 | W: -81.2729
B N:24.6477 | W: -81.3133
C N:24.6461 | W: -81.3285
0 1 2 4 Miles

Mile Markers 27-17
A N:24.66022 | W: -81.5180
Knockemdown Key
Middle Torch Key
Happy Jack Mangrove
Little Knockemdown Key
Cudjoe Key
Niles Channel
Summerland Key
Dreguez Key
MM 21
MM 22
MM 23
MM 24
MM 25
MM 26
MM 27
MM 20
A Sugarloaf Key KOA
Buttonwood Key
MM 19
Park Channel
Park Key
MM 18
MM 17
Cudjoe Bay
Ramrod Key
Sugarloaf Key
Gopher Key
Money Key
5
N: 24.64412 I W: -81.4856
Pye Key
Tarpon Creek
Sugarloaf Beach
N: 24.6034 I W: -81.5702
0 1 2 4 Miles

Mile Markers 17-7
Waltz Key
Whiting Key
MM 17
MM 16
Crane Keys
Fish Hawk Key
Round Key
MM 15
Bay Point
e
Wells Key
MM 14
Duck Key Point
Duck Key
O Hara Key
MM 13
Big Harper Key
Sugarloaf Beach
MM 12
Sugarloaf Creek
Big Coppitt Park
Big Coppitt Key
MM 11
Saddlebunch Keys
Rest Area
N: 24.6034 I W: -81.5702
Anonimo Key
MM 10
Little Sandy Keys
MM 9
MM 8
Bird Key
MM 7
Geiger Key
Saddlehill Key
Pelican Key
Boca Chica Key
Geiger Creek
0 1 2 4 Miles

Mile Markers 8-0
A N:24.5741 | W: -81.7330
Channel Key
Long Point
Anonimo Key
Bush Key
N
Monday Key
MM 8
Dredgers Key
Raccoon Key
MM 7
Fleming Key
Salt Pond Keys
MM 6
MM 5
A
Boyd's Key West Campground
MM 3
MM 4
Wisteria Island
Mallory Dock
MM 2
Mule Key
Tank Island
MM 1
Key West
Cow Key
Fort Zachary Taylor State Park
Smathers Beach
White Street Pier
MM 0
Kingfish Shoals
0 1 2 4 Miles

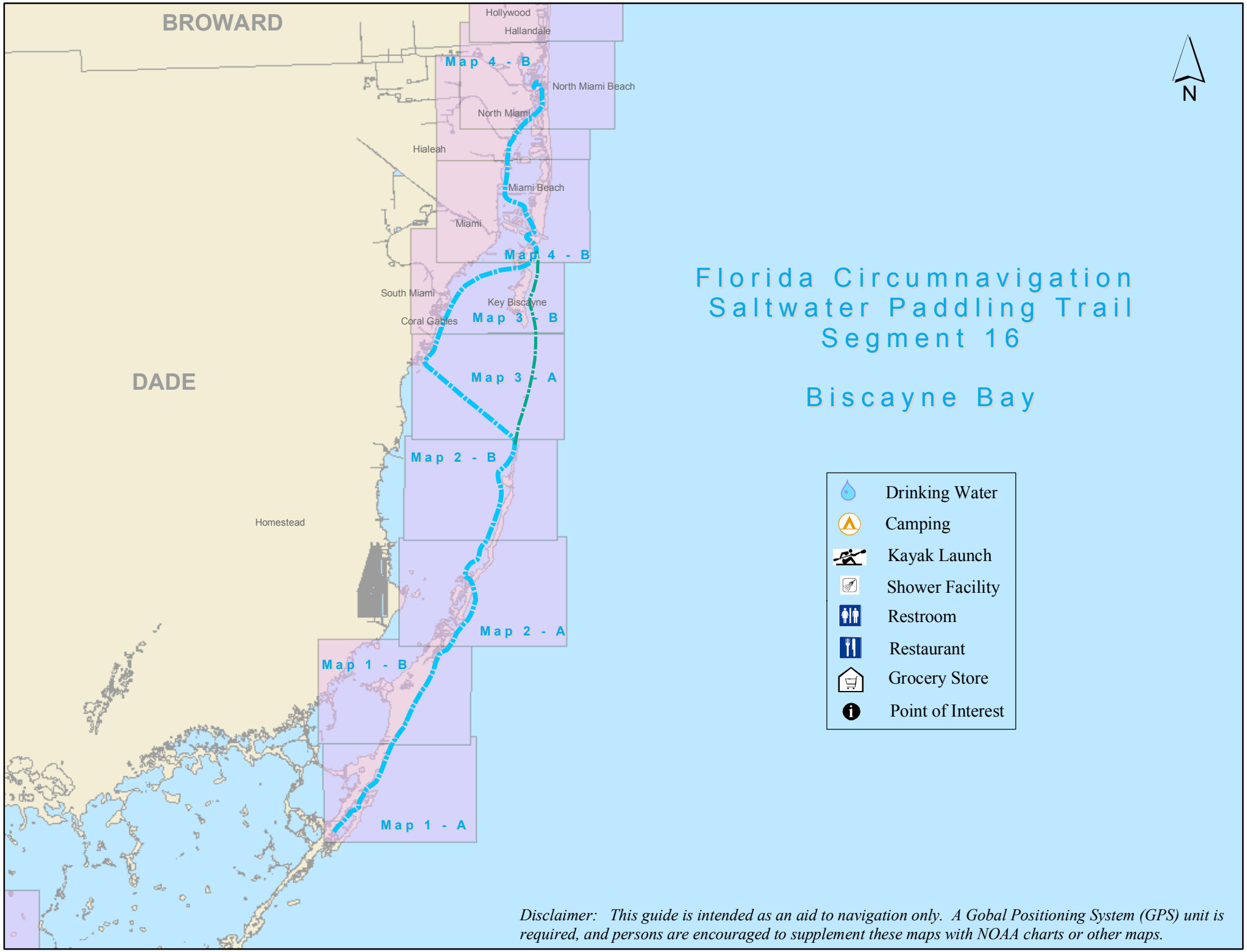

Disclaimer: This guide is intended as an aid to navigation only. A Gobal Positioning System (GPS) unit is required, and persons are encouraged to supplement these maps with NOAA charts or other maps.

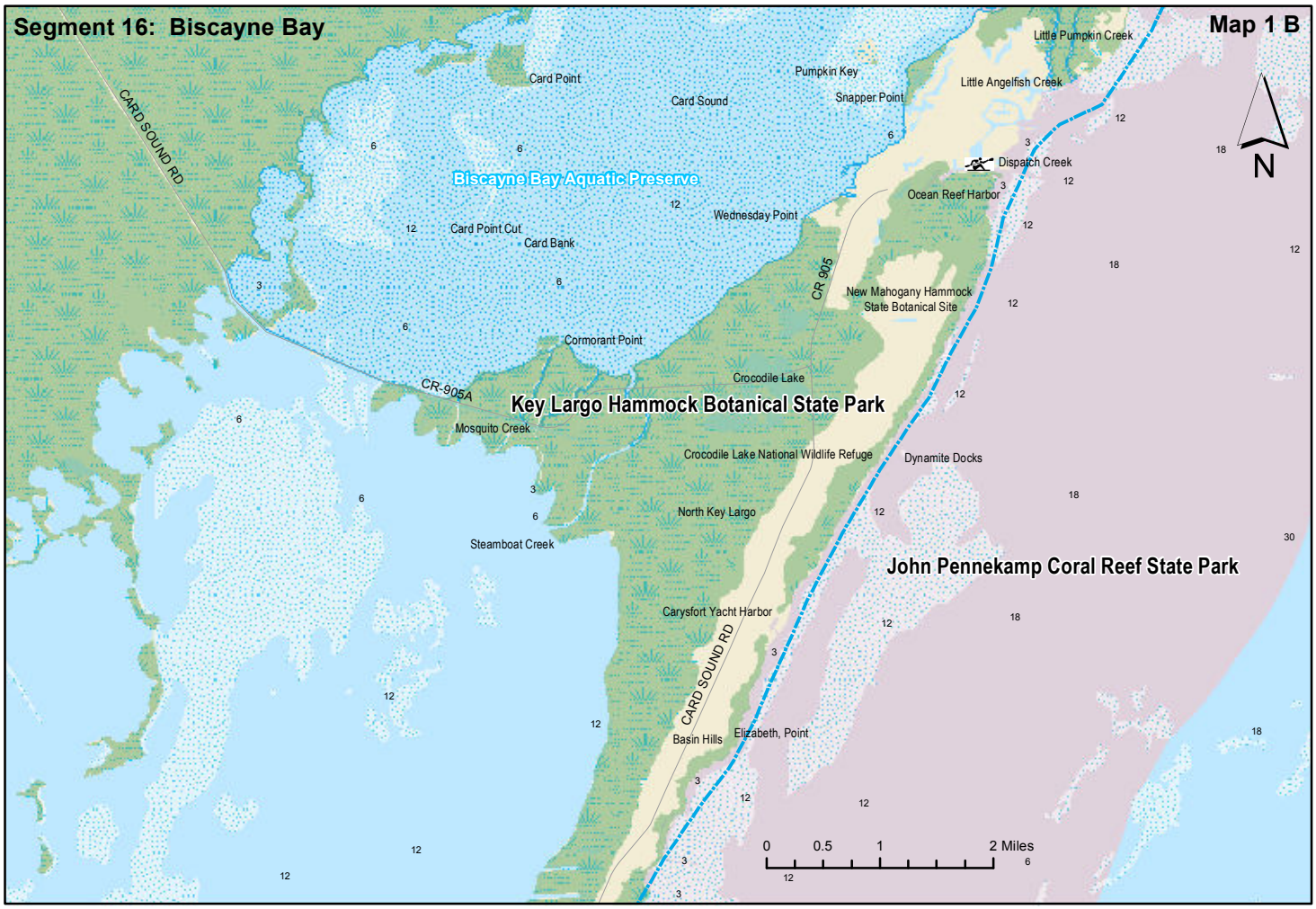
Segment 16: Biscayne Bay
Map 1 B
N
Little Pumpkin Creek
Little Angelfish Creek
Pumpkin Key
Snapper Point
Card Point
Card Sound
CARD SOUND RD
Biscayne Bay Aquatic Preserve
Dispatch Creek
Ocean Reef Harbor
Wednesday Point
Card Point Cut
Card Bank
CR 905
New Mahogany Hammock
State Botanical Site
Cormorant Point
Crocodile Lake
CR-905A
Key Largo Hammock Botanical State Park
Mosquito Creek
Crocodile Lake National Wildlife Refuge
Dynamite Docks
North Key Largo
Steamboat Creek
John Pennekamp Coral Reef State Park
Carysfort Yacht Harbor
CARD SOUND RD
Basin Hills
Elizabeth, Point
0 0.5 1 2 Miles

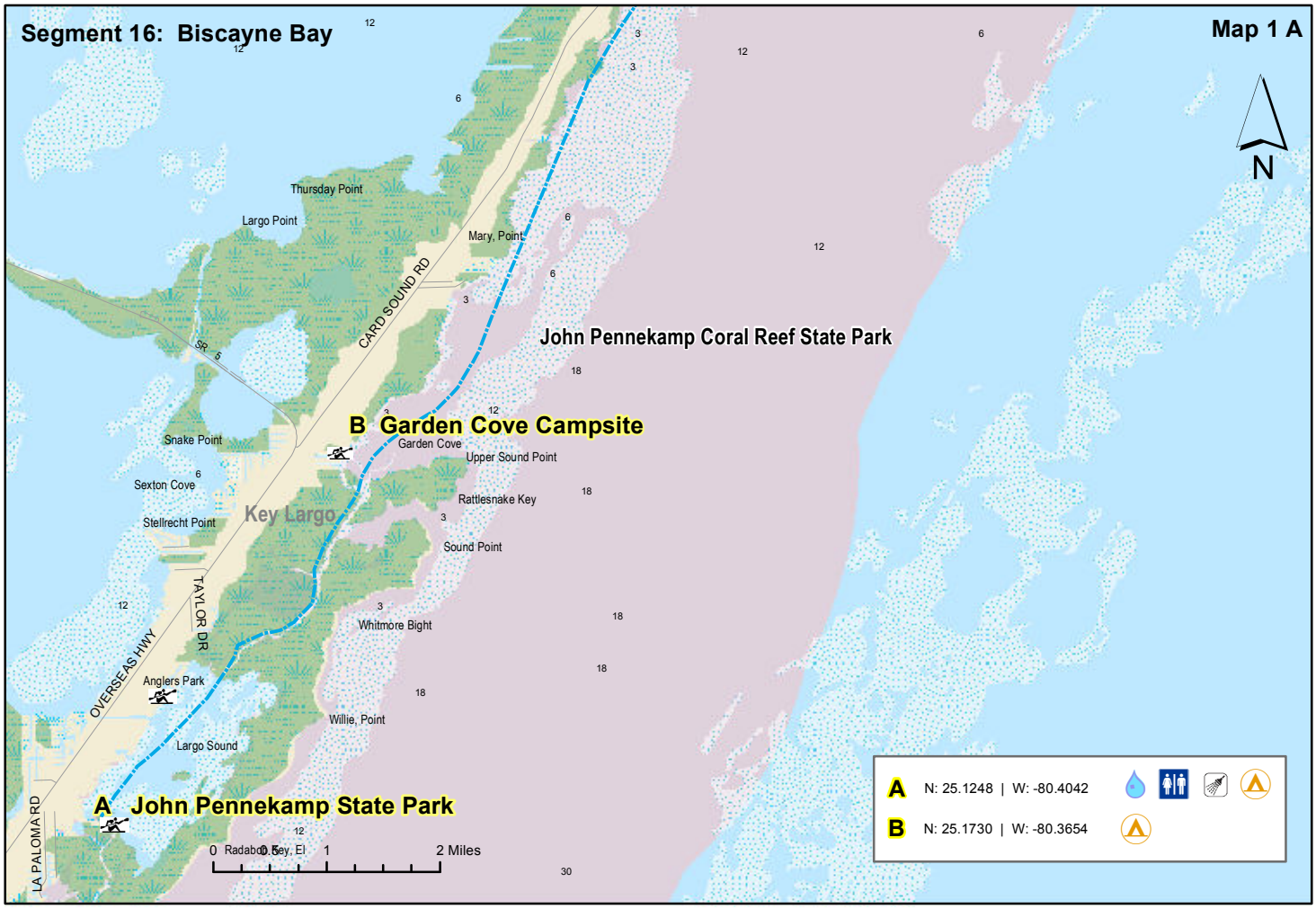
Segment 16: Biscayne Bay
Map 1 A
N
Thursday Point
Largo Point
Mary, Point
CARD SOUND RD
SR 5
John Pennekamp Coral Reef State Park
B Garden Cove Campsite
Garden Cove
Upper Sound Point
Snake Point
Sexton Cove
Rattlesnake Key
Key Largo
Stellrecht Point
Sound Point
TAYLOR DR
Whitmore Bight
OVERSEAS HWY
Anglers Park
Willie, Point
Largo Sound
A John Pennekamp State Park
LA PALOMA RD
0 0.5 1 2 Miles
A N: 25.1248 | W: -80.4042
B N: 25.1730 | W: -80.3654

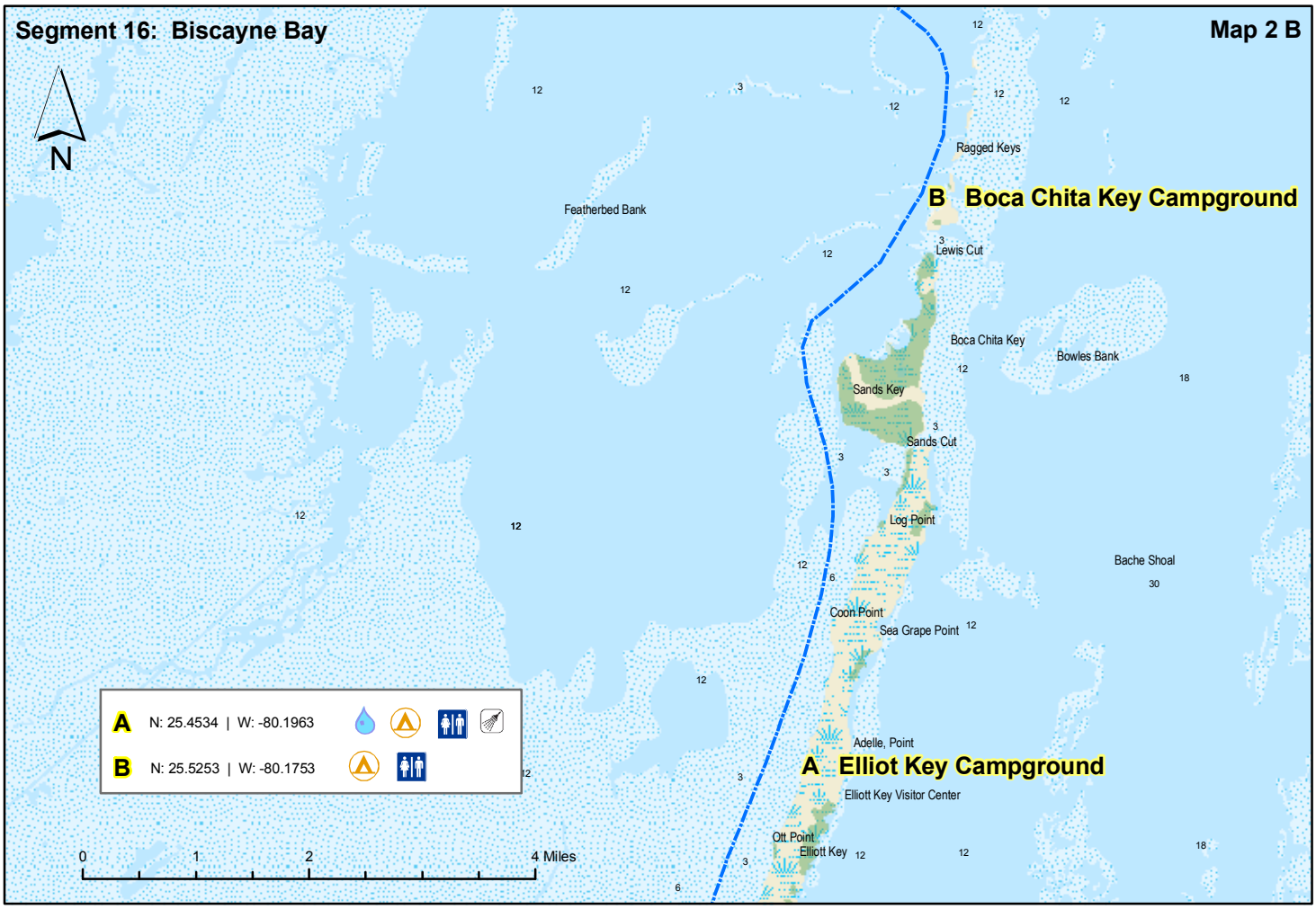
Segment 16: Biscayne Bay
Map 2 B
N
Ragged Keys
B Boca Chita Key Campground
Featherbed Bank
Lewis Cut
Boca Chita Key
Bowles Bank
Sands Key
Sands Cut
Log Point
Bache Shoal
Coon Point
Sea Grape Point
A N: 25.4534 | W: -80.1963
B N: 25.5253 | W: -80.1753
Adelle, Point
A Elliot Key Campground
Elliott Key Visitor Center
Ott Point
Elliott Key
0 1 2 4 Miles

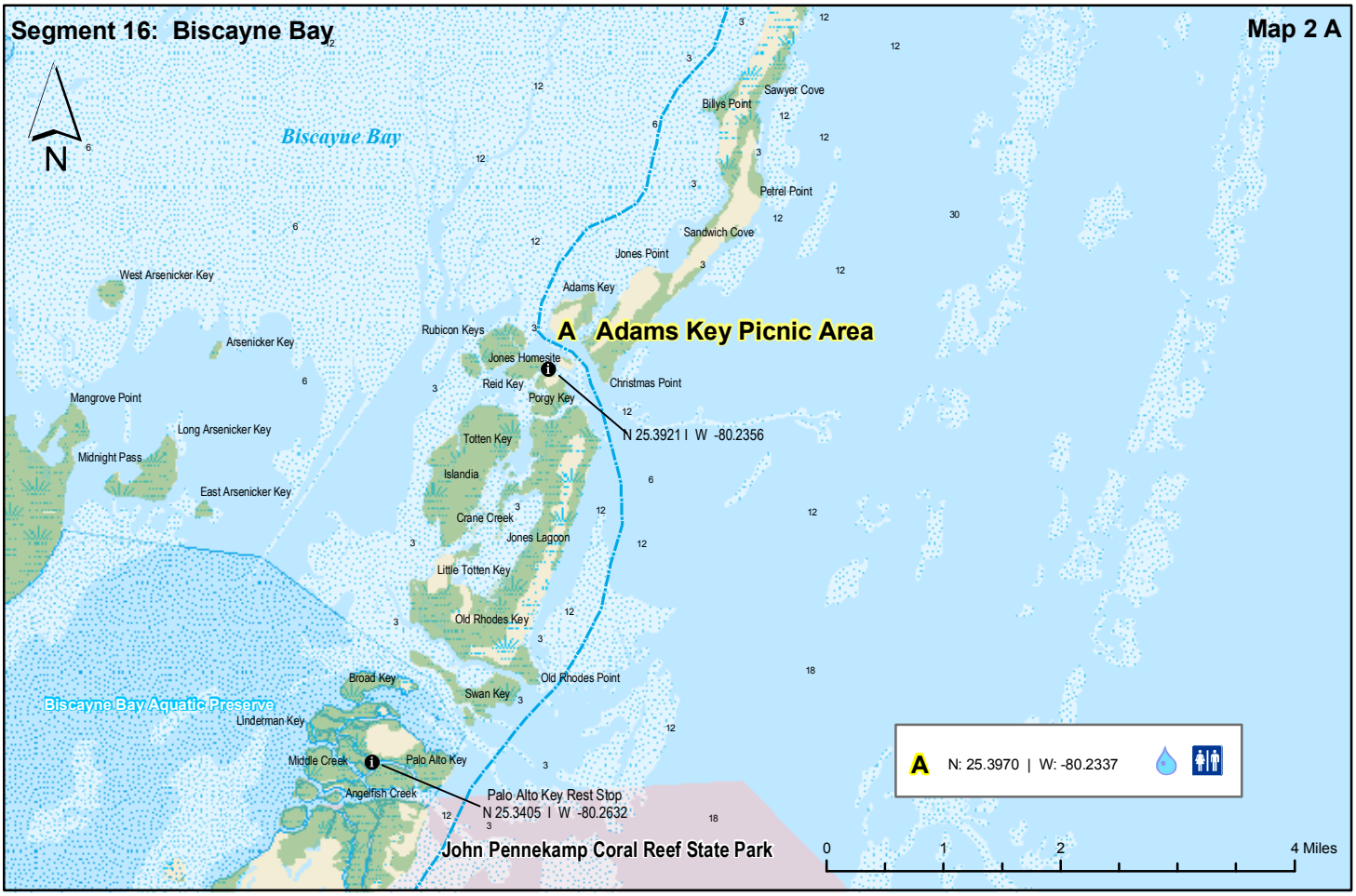
Segment 16: Biscayne Bay
Map 2 A
N
Biscayne Bay
Sawyer Cove
Billys Point
Petrel Point
Sandwich Cove
Jones Point
West Arsenicker Key
Adams Key
Rubicon Keys
A Adams Key Picnic Area
Arsenicker Key
Jones Homesite
Reid Key
Christmas Point
Porgy Key
Mangrove Point
N 25.3921 I W -80.2356
Long Arsenicker Key
Totten Key
Midnight Pass
Islandia
East Arsenicker Key
Crane Creek
Jones Lagoon
Little Totten Key
Old Rhodes Key
Broad Key
Old Rhodes Point
Swan Key
Biscayne Bay Aquatic Preserve
Linderman Key
Middle Creek
Palo Alto Key
Angelfish Creek
Palo Alto Key Rest Stop
N 25.3405 I W -80.2632
John Pennekamp Coral Reef State Park
A N: 25.3970 | W: -80.2337
0 1 2 4 Miles

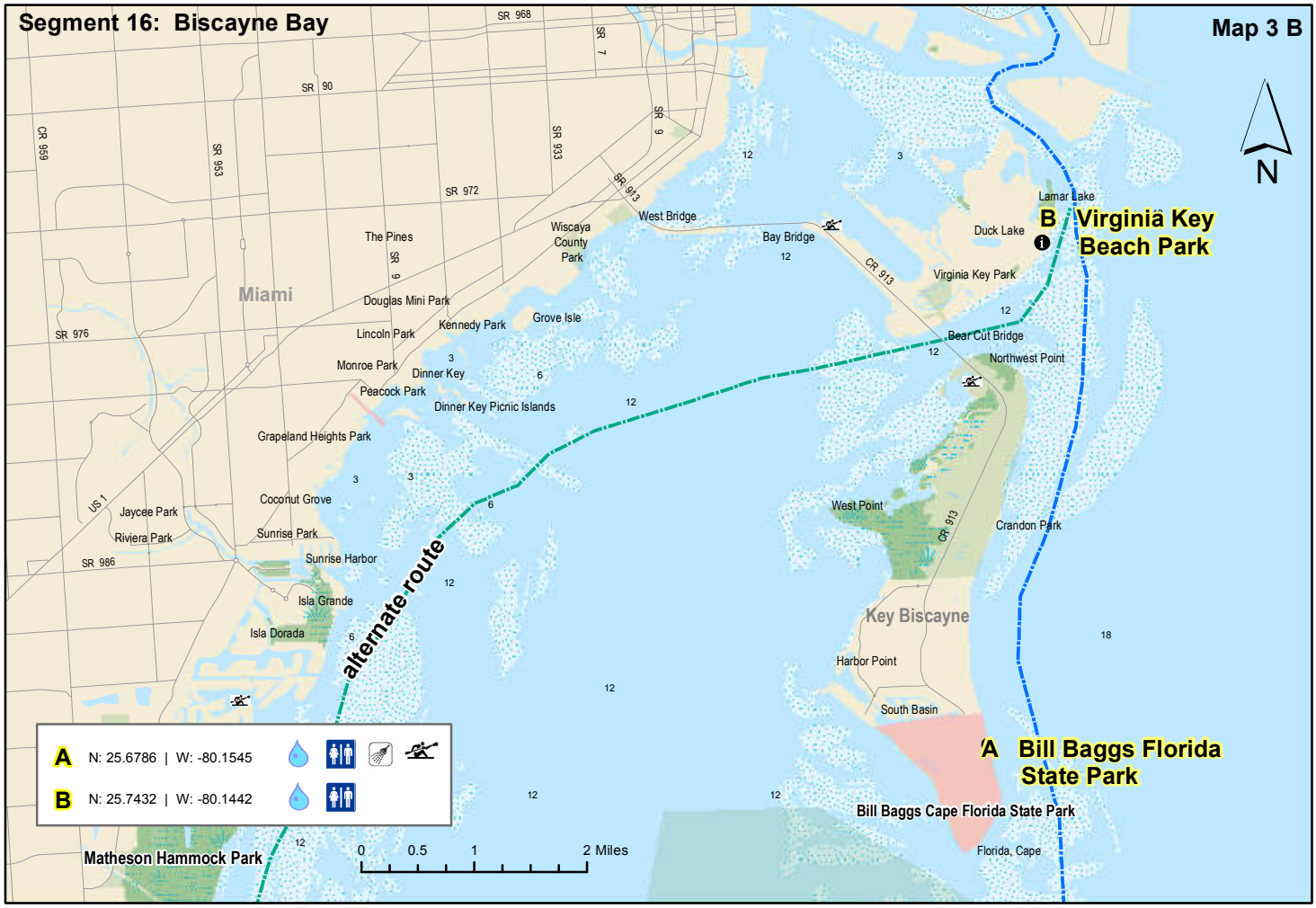
Segment 16: Biscayne Bay
Map 3 B
N
SR 968
SR 90
SR 7
SR 9
CR 959
SR 953
SR 933
SR 913
SR 972
SR 976
SR 986
US 1
CR 913
Miami
The Pines
Wiscaya County Park
West Bridge
Bay Bridge
Lamar Lake
Duck Lake
B Virginia Key Beach Park
Virginia Key Park
Douglas Mini Park
Kennedy Park
Grove Isle
Lincoln Park
Monroe Park
Dinner Key
Peacock Park
Dinner Key Picnic Islands
Bear Cut Bridge
Northwest Point
Grapeland Heights Park
Coconut Grove
Jaycee Park
Riviera Park
Sunrise Park
Sunrise Harbor
Isla Grande
Isla Dorada
alternate route
West Point
Crandon Park
Key Biscayne
Harbor Point
South Basin
A Bill Baggs Florida State Park
Bill Baggs Cape Florida State Park
Florida, Cape
Matheson Hammock Park
A N: 25.6786 | W: -80.1545
B N: 25.7432 | W: -80.1442
0 0.5 1 2 Miles

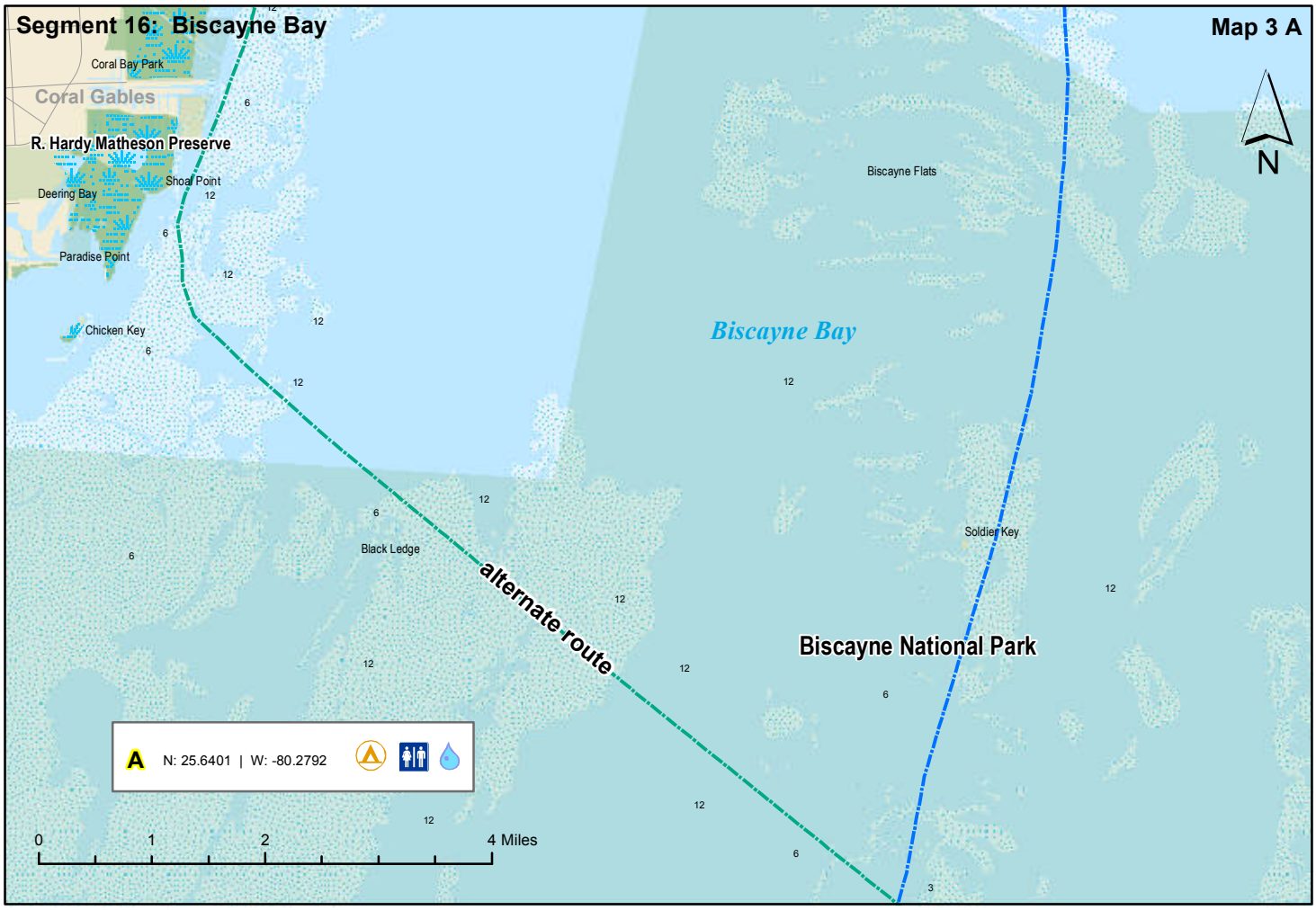
Segment 16: Biscayne Bay
Map 3 A
N
Coral Bay Park
Coral Gables
R. Hardy Matheson Preserve
Deering Bay
Shoal Point
Paradise Point
Chicken Key
Biscayne Flats
Biscayne Bay
Black Ledge
alternate route
Soldier Key
Biscayne National Park
A N: 25.6401 | W: -80.2792
0 1 2 4 Miles

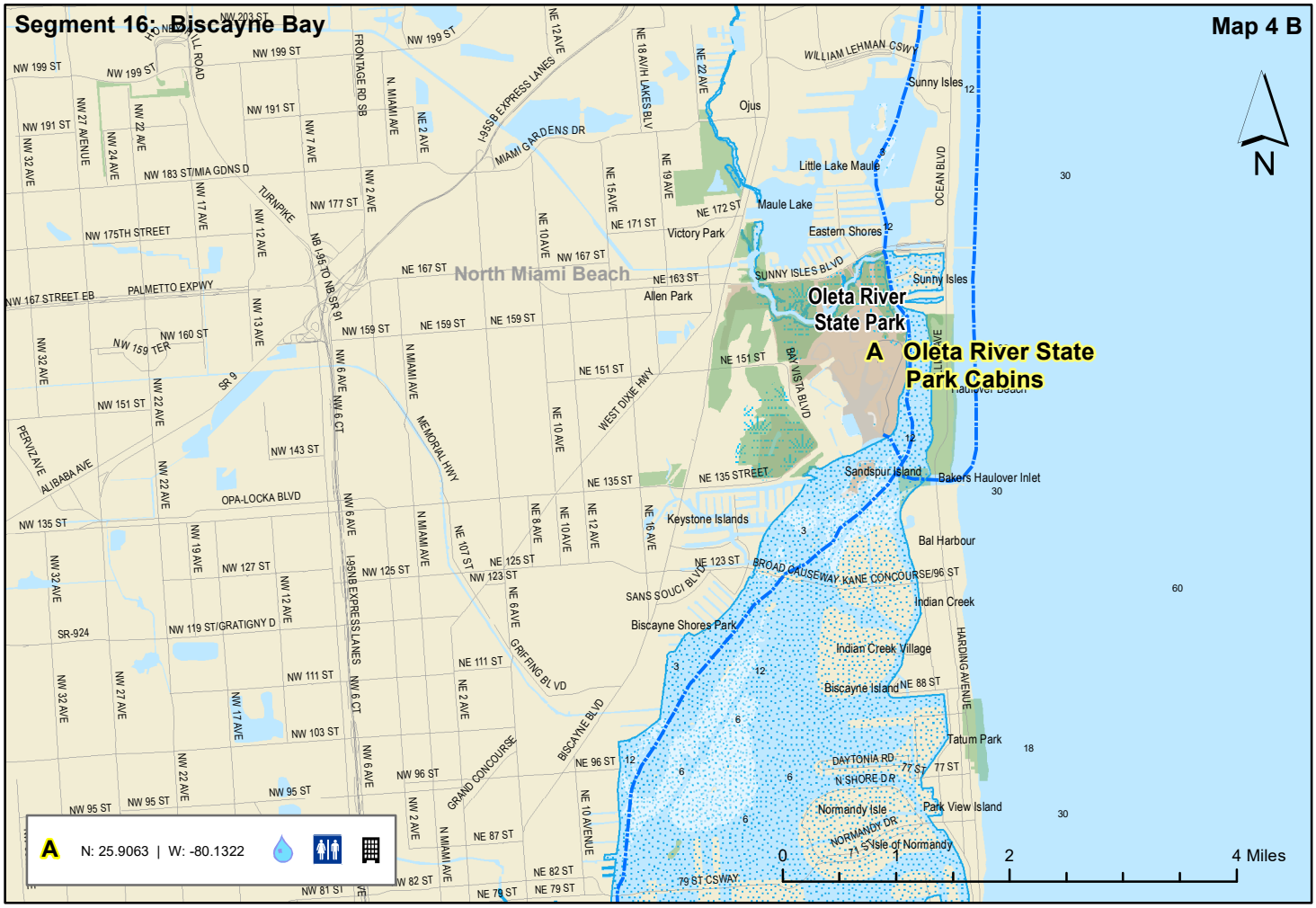
Segment 16: Biscayne Bay
Map 4 B
N
North Miami Beach
Oleta River State Park
A Oleta River State Park Cabins
Sunny Isles
Ojus
Little Lake Maule
Maule Lake
Eastern Shores
Victory Park
Allen Park
Sandspur Island
Bakers Haulover Inlet
Keystone Islands
Bal Harbour
Indian Creek
Indian Creek Village
Biscayne Shores Park
Biscayne Island
Tatum Park
Normandy Isle
Park View Island
S Isle of Normandy
A N: 25.9063 | W: -80.1322
0 1 2 4 Miles

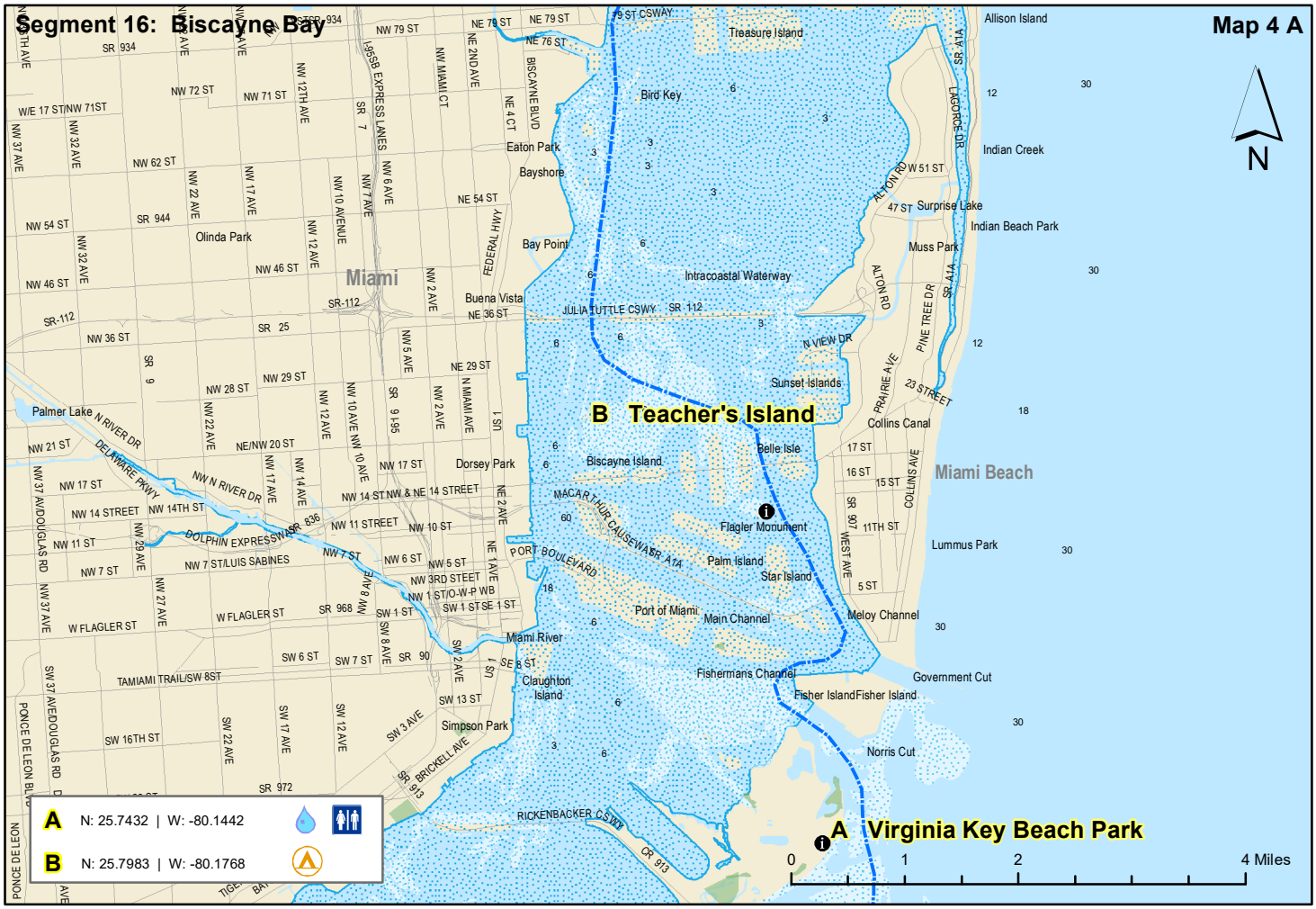
Segment 16: Biscayne Bay
Map 4 A
N
Miami
Miami Beach
Treasure Island
Bird Key
Eaton Park
Bayshore
Olinda Park
Bay Point
Intracoastal Waterway
Buena Vista
Palmer Lake
Dorsey Park
Biscayne Island
Belle Isle
Flagler Monument
Palm Island
Star Island
Port of Miami
Main Channel
Miami River
Claughton Island
Simpson Park
Fishermans Channel
Fisher Island
Sunset Islands
Collins Canal
Allison Island
Indian Creek
Surprise Lake
Indian Beach Park
Muss Park
Lummus Park
Meloy Channel
Government Cut
Norris Cut
B Teacher's Island
A Virginia Key Beach Park
A N: 25.7432 | W: -80.1442
B N: 25.7983 | W: -80.1768
0 1 2 4 Miles

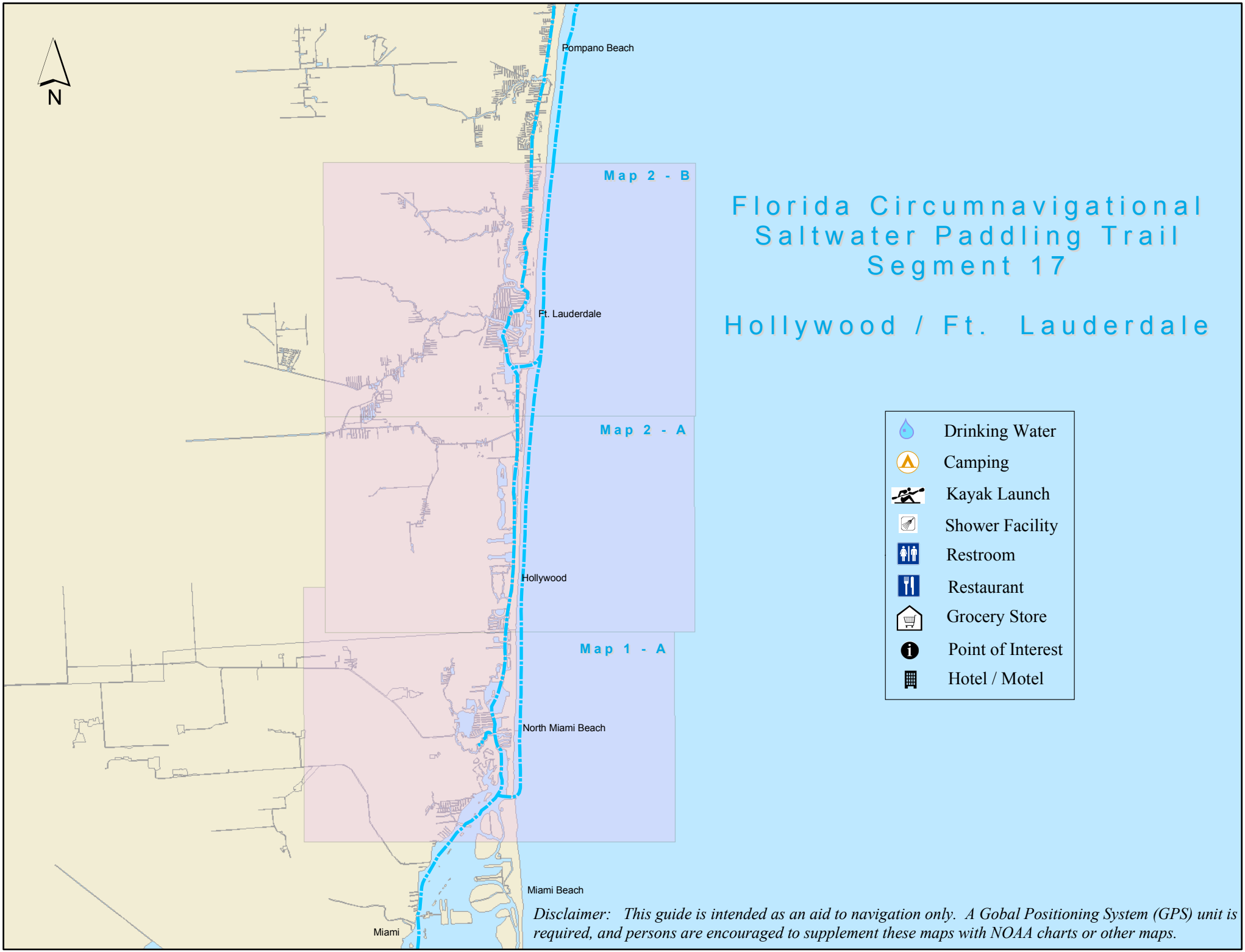

Disclaimer: This guide is intended as an aid to navigation only. A Gobal Positioning System (GPS) unit is required, and persons are encouraged to supplement these maps with NOAA charts or other maps.

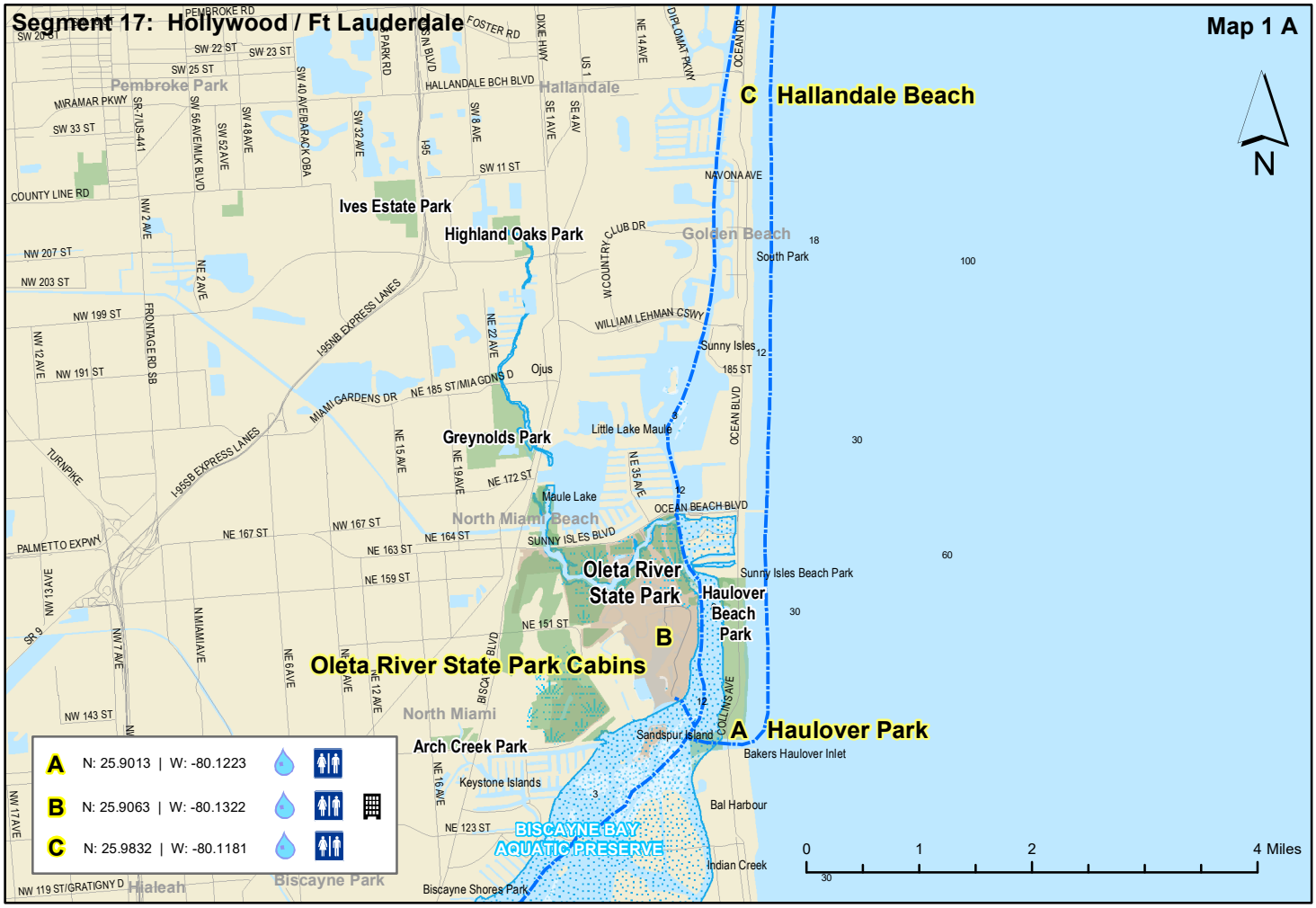
Segment 17: Hollywood / Ft Lauderdale
Map 1 A
N
C Hallandale Beach
Pembroke Park
Hallandale
Ives Estate Park
Highland Oaks Park
Golden Beach
South Park
Sunny Isles
Ojus
Greynolds Park
Little Lake Maule
Maule Lake
North Miami Beach
Oleta River State Park
Haulover Beach Park
Sunny Isles Beach Park
B
Oleta River State Park Cabins
North Miami
Arch Creek Park
Sandspur Island
A Haulover Park
Bakers Haulover Inlet
Keystone Islands
Bal Harbour
BISCAYNE BAY AQUATIC PRESERVE
Indian Creek
Biscayne Shores Park
Biscayne Park
Hialeah
A N: 25.9013 | W: -80.1223
B N: 25.9063 | W: -80.1322
C N: 25.9832 | W: -80.1181
0 1 2 4 Miles

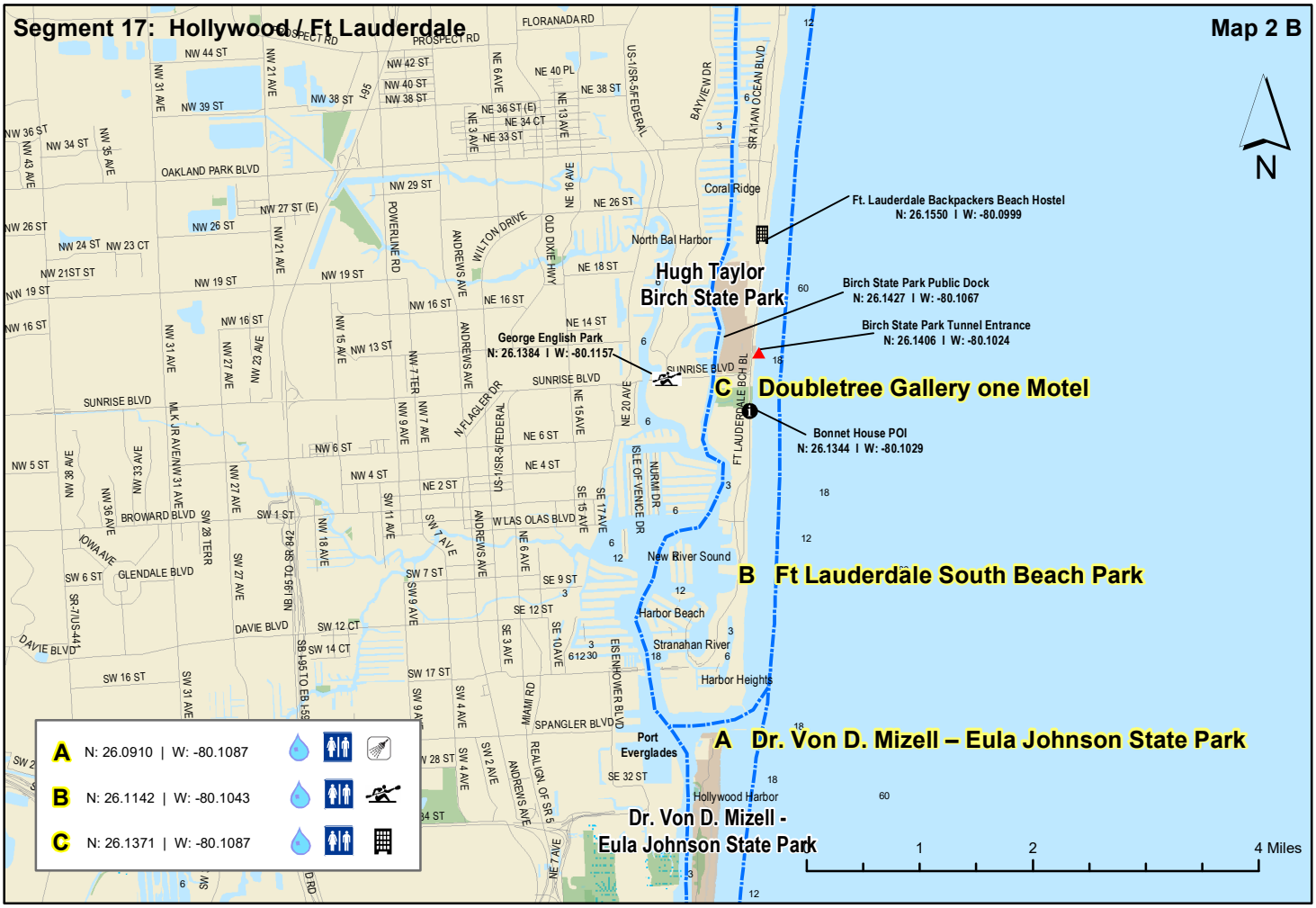
Segment 17: Hollywood / Ft Lauderdale
Map 2 B
N
Ft. Lauderdale Backpackers Beach Hostel
N: 26.1550 | W: -80.0999
Hugh Taylor
Birch State Park
Birch State Park Public Dock
N: 26.1427 | W: -80.1067
Birch State Park Tunnel Entrance
N: 26.1406 | W: -80.1024
George English Park
N: 26.1384 | W: -80.1157
C Doubletree Gallery one Motel
Bonnet House POI
N: 26.1344 | W: -80.1029
B Ft Lauderdale South Beach Park
A Dr. Von D. Mizell – Eula Johnson State Park
Dr. Von D. Mizell -
Eula Johnson State Park
Coral Ridge
North Bal Harbor
New River Sound
Harbor Beach
Stranahan River
Harbor Heights
Port
Everglades
Hollywood Harbor
A N: 26.0910 | W: -80.1087
B N: 26.1142 | W: -80.1043
C N: 26.1371 | W: -80.1087
1
2
4 Miles

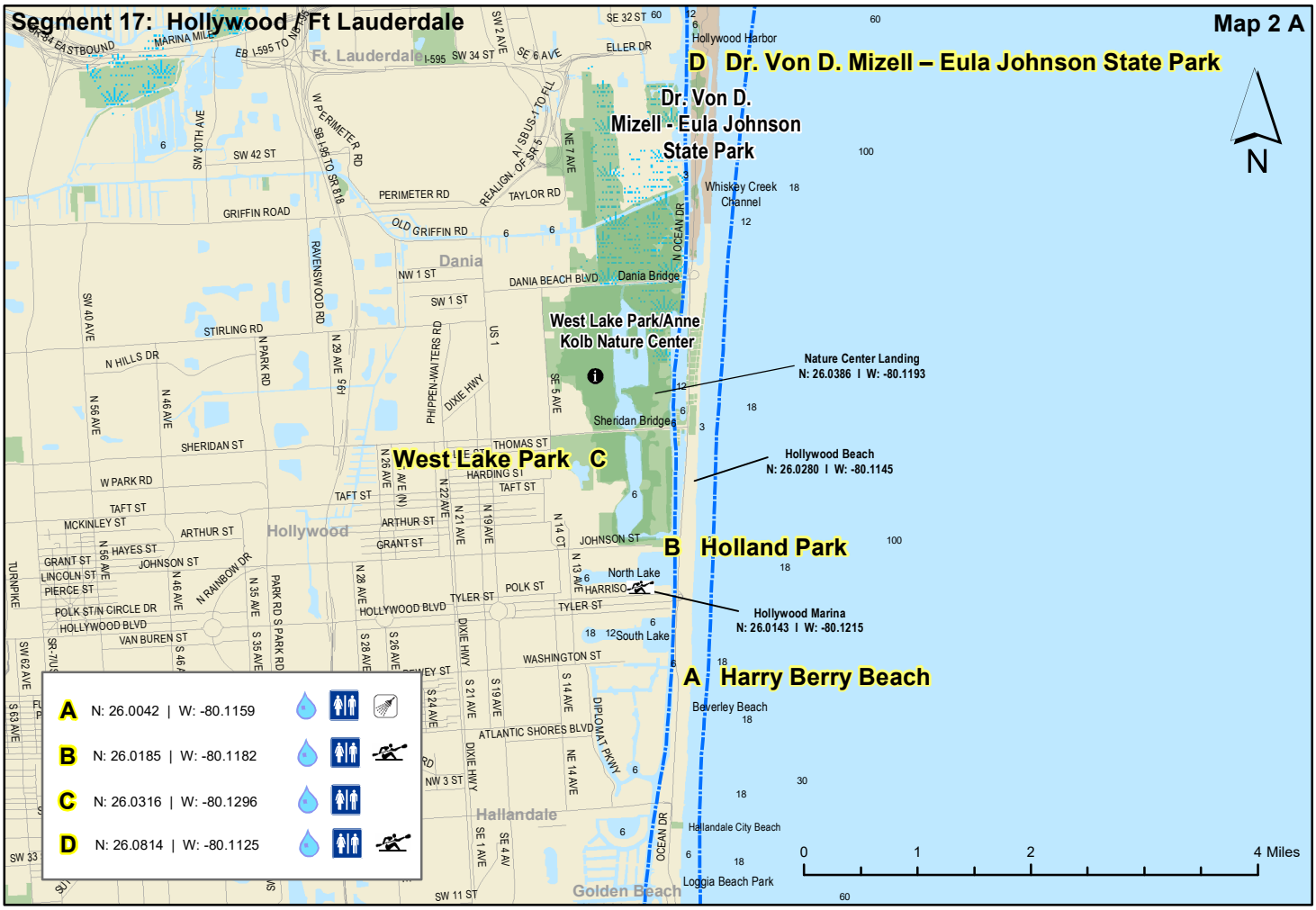
Segment 17: Hollywood / Ft Lauderdale
Map 2 A
N
D Dr. Von D. Mizell – Eula Johnson State Park
Dr. Von D.
Mizell - Eula Johnson
State Park
Hollywood Harbor
Whiskey Creek
Channel
Dania
Dania Bridge
West Lake Park/Anne
Kolb Nature Center
Nature Center Landing
N: 26.0386 | W: -80.1193
Sheridan Bridges
West Lake Park C
Hollywood Beach
N: 26.0280 | W: -80.1145
B Holland Park
North Lake
Hollywood Marina
N: 26.0143 | W: -80.1215
South Lake
A Harry Berry Beach
Beverley Beach
Hallandale
Hallandale City Beach
Loggia Beach Park
Golden Beach
A N: 26.0042 | W: -80.1159
B N: 26.0185 | W: -80.1182
C N: 26.0316 | W: -80.1296
D N: 26.0814 | W: -80.1125
0
1
2
4 Miles

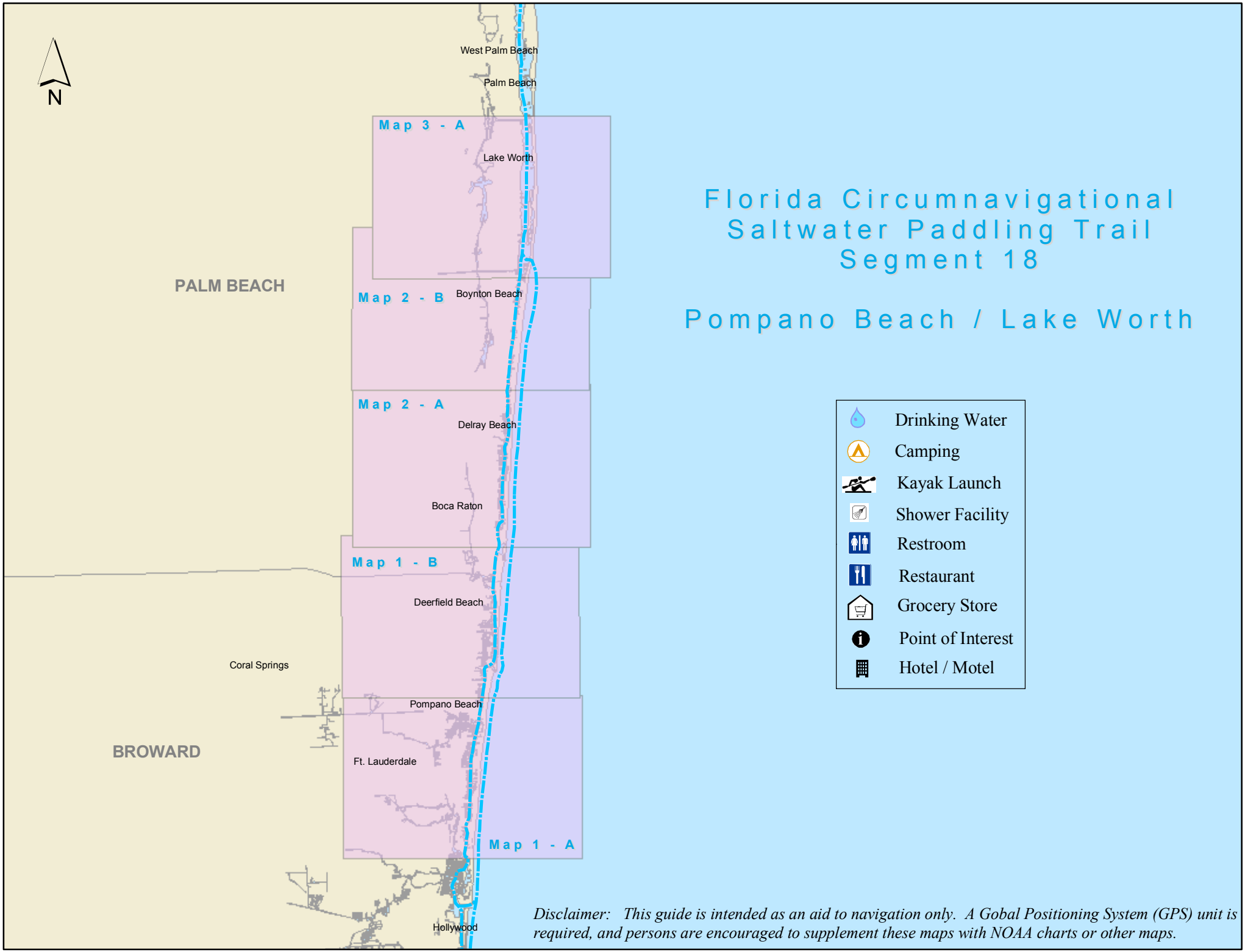

Disclaimer: This guide is intended as an aid to navigation only. A Gobal Positioning System (GPS) unit is required, and persons are encouraged to supplement these maps with NOAA charts or other maps.

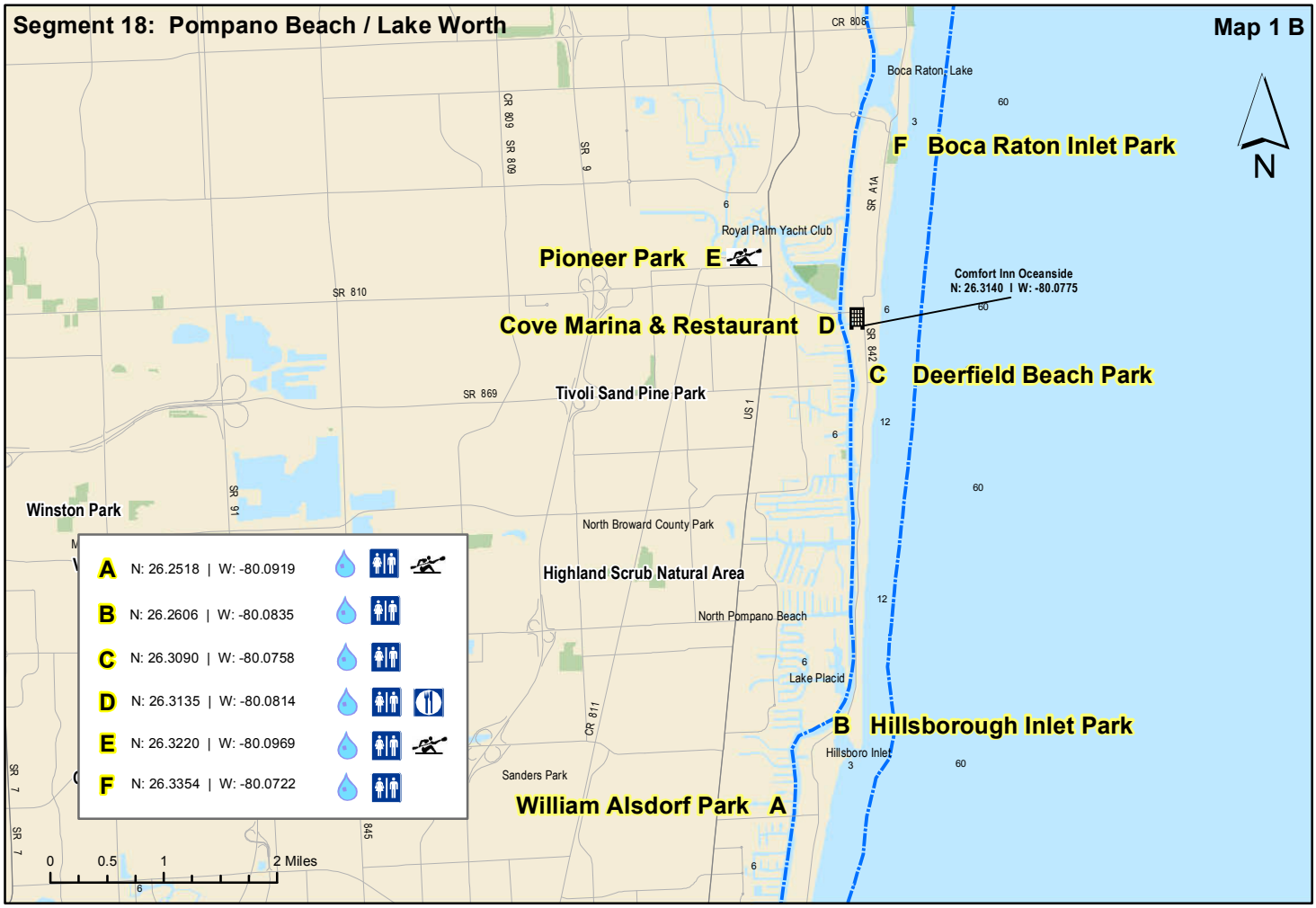
Segment 18: Pompano Beach / Lake Worth
Map 1 B
N
F Boca Raton Inlet Park
Boca Raton Lake
Royal Palm Yacht Club
Pioneer Park E
Comfort Inn Oceanside
N: 26.3140 | W: -80.0775
Cove Marina & Restaurant D
C Deerfield Beach Park
Tivoli Sand Pine Park
Winston Park
North Broward County Park
Highland Scrub Natural Area
North Pompano Beach
Lake Placid
B Hillsborough Inlet Park
Hillsboro Inlet
Sanders Park
William Alsdorf Park A
A N: 26.2518 | W: -80.0919
B N: 26.2606 | W: -80.0835
C N: 26.3090 | W: -80.0758
D N: 26.3135 | W: -80.0814
E N: 26.3220 | W: -80.0969
F N: 26.3354 | W: -80.0722
0 0.5 1 2 Miles

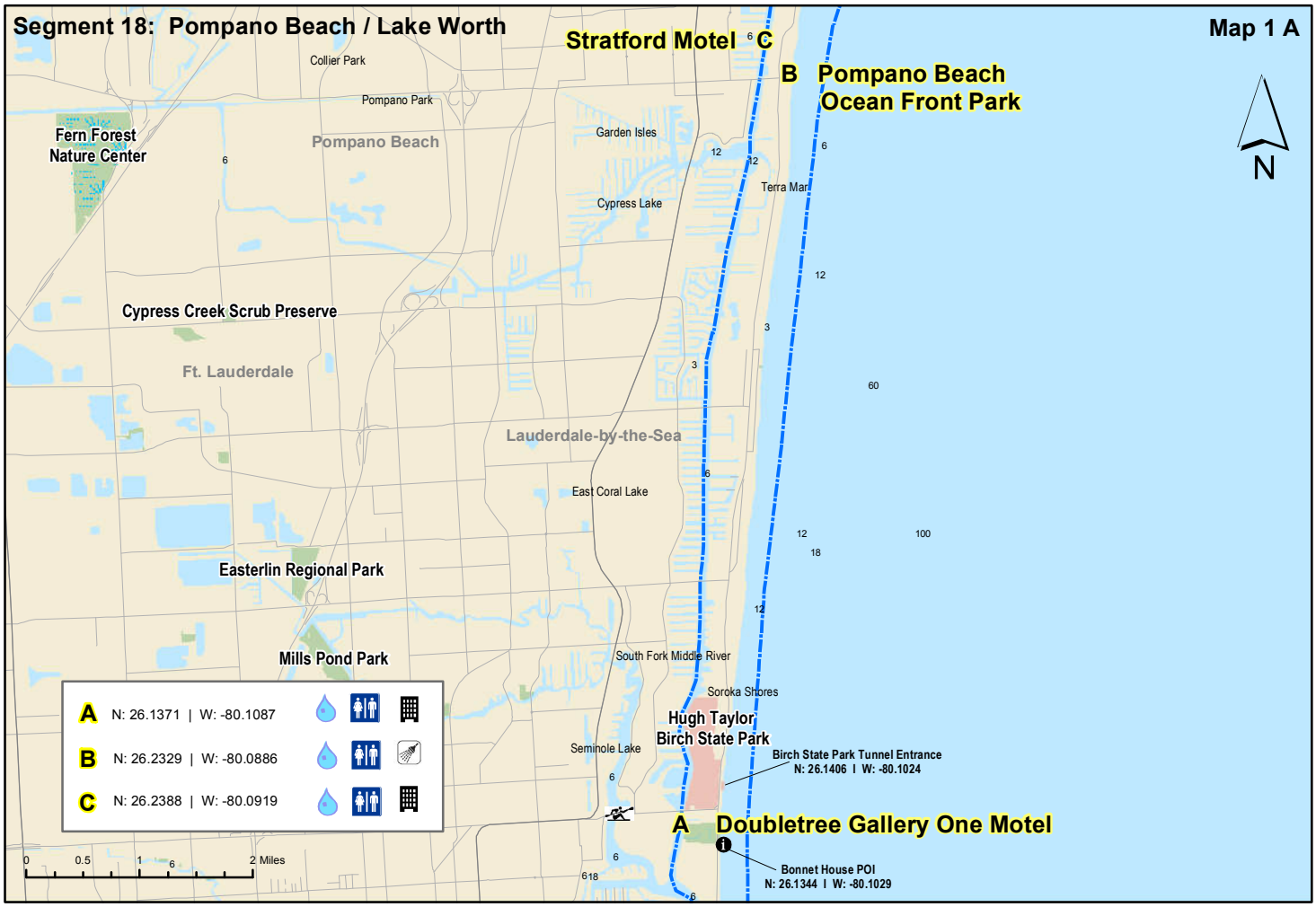
Segment 18: Pompano Beach / Lake Worth
Map 1 A
N
Stratford Motel C
B Pompano Beach Ocean Front Park
Collier Park
Pompano Park
Fern Forest Nature Center
Pompano Beach
Garden Isles
Terra Mar
Cypress Lake
Cypress Creek Scrub Preserve
Ft. Lauderdale
Lauderdale-by-the-Sea
East Coral Lake
Easterlin Regional Park
Mills Pond Park
South Fork Middle River
Soroka Shores
Hugh Taylor Birch State Park
Seminole Lake
Birch State Park Tunnel Entrance
N: 26.1406 | W: -80.1024
A Doubletree Gallery One Motel
Bonnet House POI
N: 26.1344 | W: -80.1029
A N: 26.1371 | W: -80.1087
B N: 26.2329 | W: -80.0886
C N: 26.2388 | W: -80.0919
0 0.5 1 2 Miles

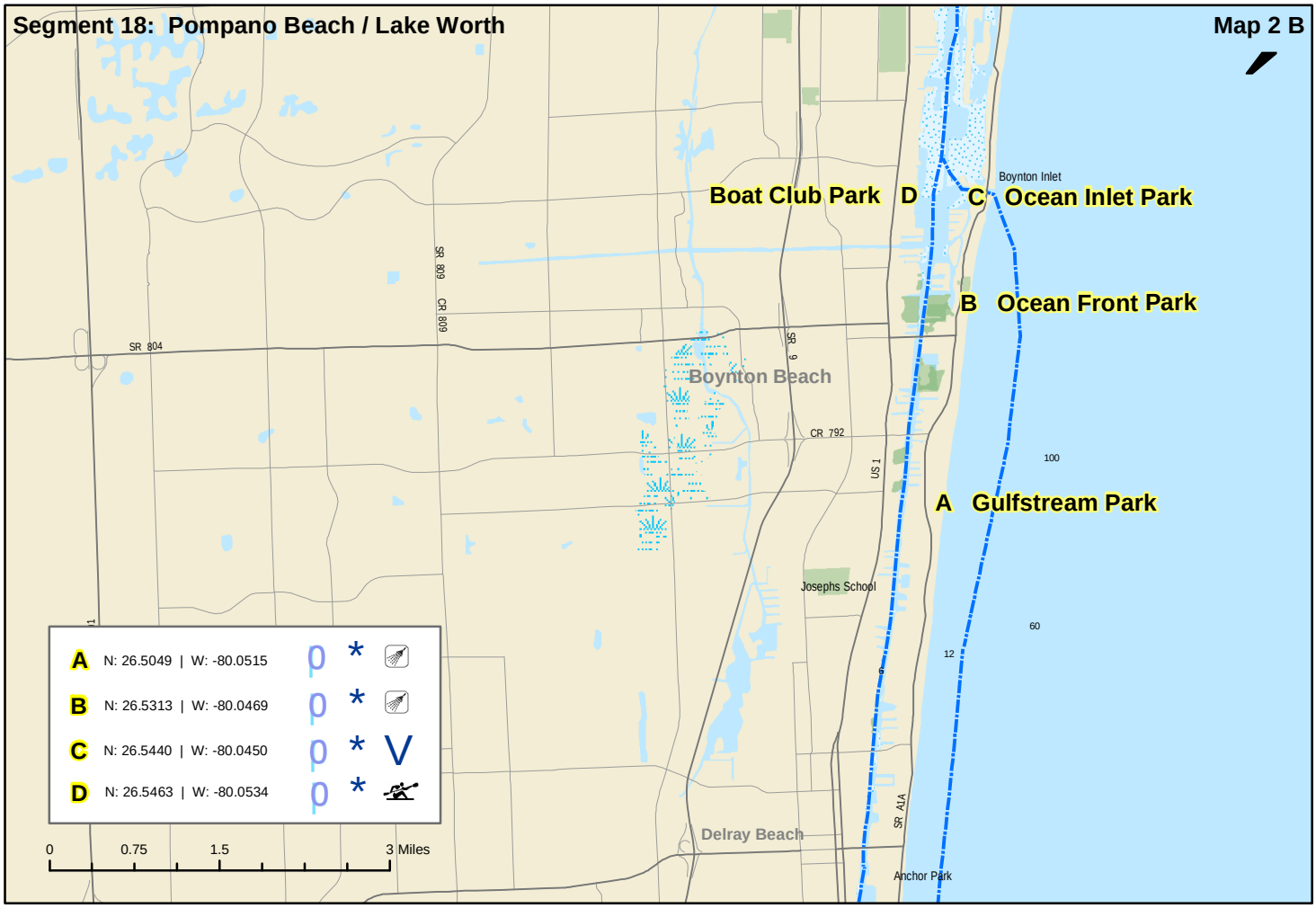
Segment 18: Pompano Beach / Lake Worth
Map 2 B
Boat Club Park D
C Ocean Inlet Park
Boynton Inlet
B Ocean Front Park
A Gulfstream Park
Boynton Beach
Delray Beach
Josephs School
Anchor Park
SR 804
SR 809
CR 809
SR 9
CR 792
US 1
SR A1A
100
60
12
A N: 26.5049 | W: -80.0515
B N: 26.5313 | W: -80.0469
C N: 26.5440 | W: -80.0450
D N: 26.5463 | W: -80.0534
0 0.75 1.5 3 Miles

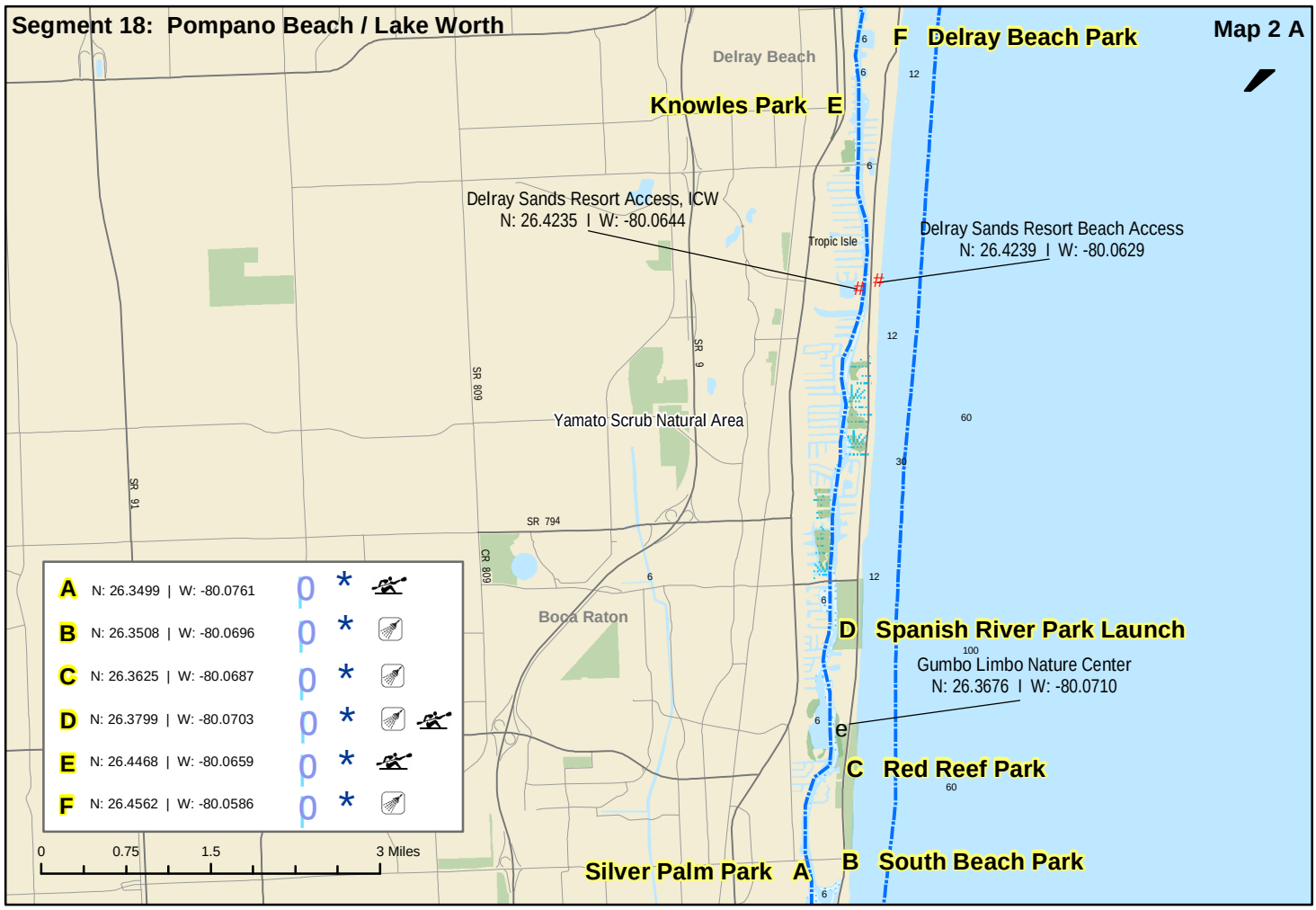
Segment 18: Pompano Beach / Lake Worth
Map 2 A
F Delray Beach Park
Delray Beach
Knowles Park E
Delray Sands Resort Access, ICW
N: 26.4235 | W: -80.0644
Tropic Isle
Delray Sands Resort Beach Access
N: 26.4239 | W: -80.0629
Yamato Scrub Natural Area
Boca Raton
D Spanish River Park Launch
Gumbo Limbo Nature Center
N: 26.3676 | W: -80.0710
C Red Reef Park
Silver Palm Park A
B South Beach Park
SR 9
SR 809
SR 91
SR 794
CR 809
100
60
30
12
6
A N: 26.3499 | W: -80.0761
B N: 26.3508 | W: -80.0696
C N: 26.3625 | W: -80.0687
D N: 26.3799 | W: -80.0703
E N: 26.4468 | W: -80.0659
F N: 26.4562 | W: -80.0586
0 0.75 1.5 3 Miles

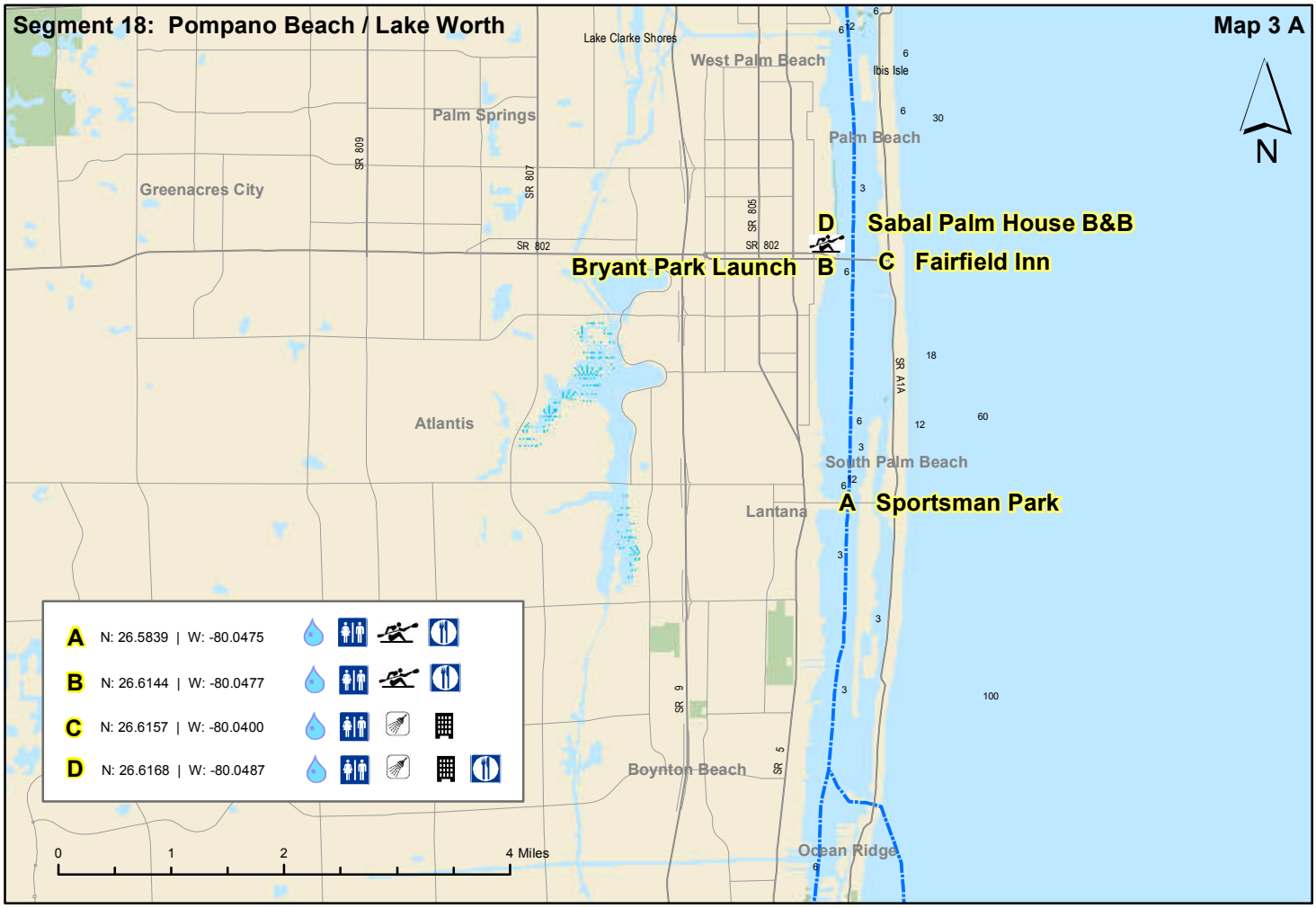
Segment 18: Pompano Beach / Lake Worth
Map 3 A
N
Lake Clarke Shores
West Palm Beach
Ibis Isle
Palm Springs
Palm Beach
Greenacres City
SR 809
SR 807
SR 805
SR 802
SR 802
D Sabal Palm House B&B
Bryant Park Launch B
C Fairfield Inn
SR A1A
Atlantis
South Palm Beach
Lantana
A Sportsman Park
SR 9
SR 5
Boynton Beach
Ocean Ridge
A N: 26.5839 | W: -80.0475
B N: 26.6144 | W: -80.0477
C N: 26.6157 | W: -80.0400
D N: 26.6168 | W: -80.0487
0
1
2
4 Miles

Florida Circumnavigational Saltwater Paddling Trail Segment 19

Palm Beach / Loxahatchee

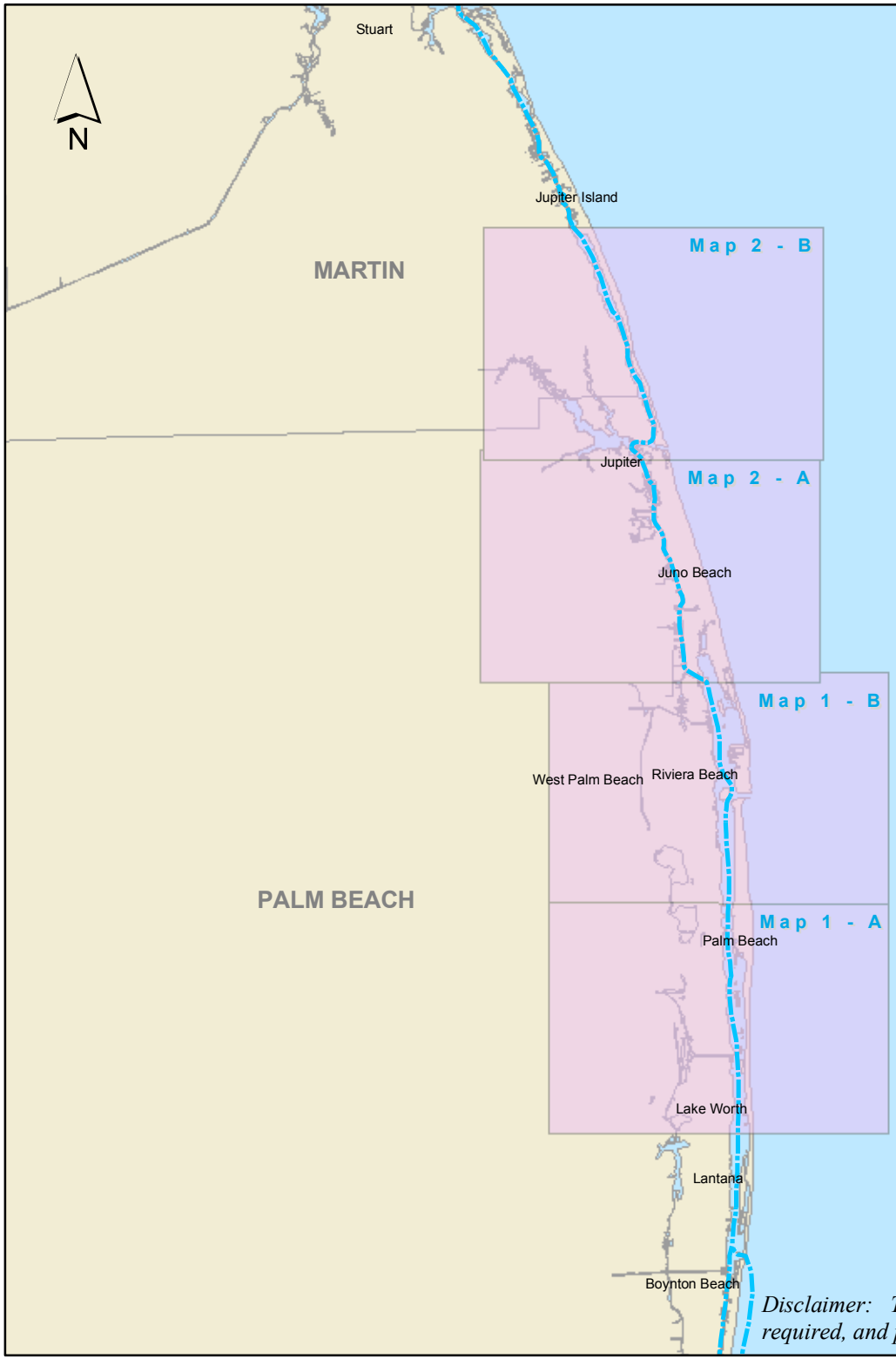

- Drinking Water
- Camping
- Kayak Launch
- Shower Facility
- Restroom
- Restaurant
- Grocery Store
- Point of Interest
- Hotel / Motel

Disclaimer: This guide is intended as an aid to navigation only. A Gobal Positioning System (GPS) unit is required, and persons are encouraged to supplement these maps with NOAA charts or other maps.

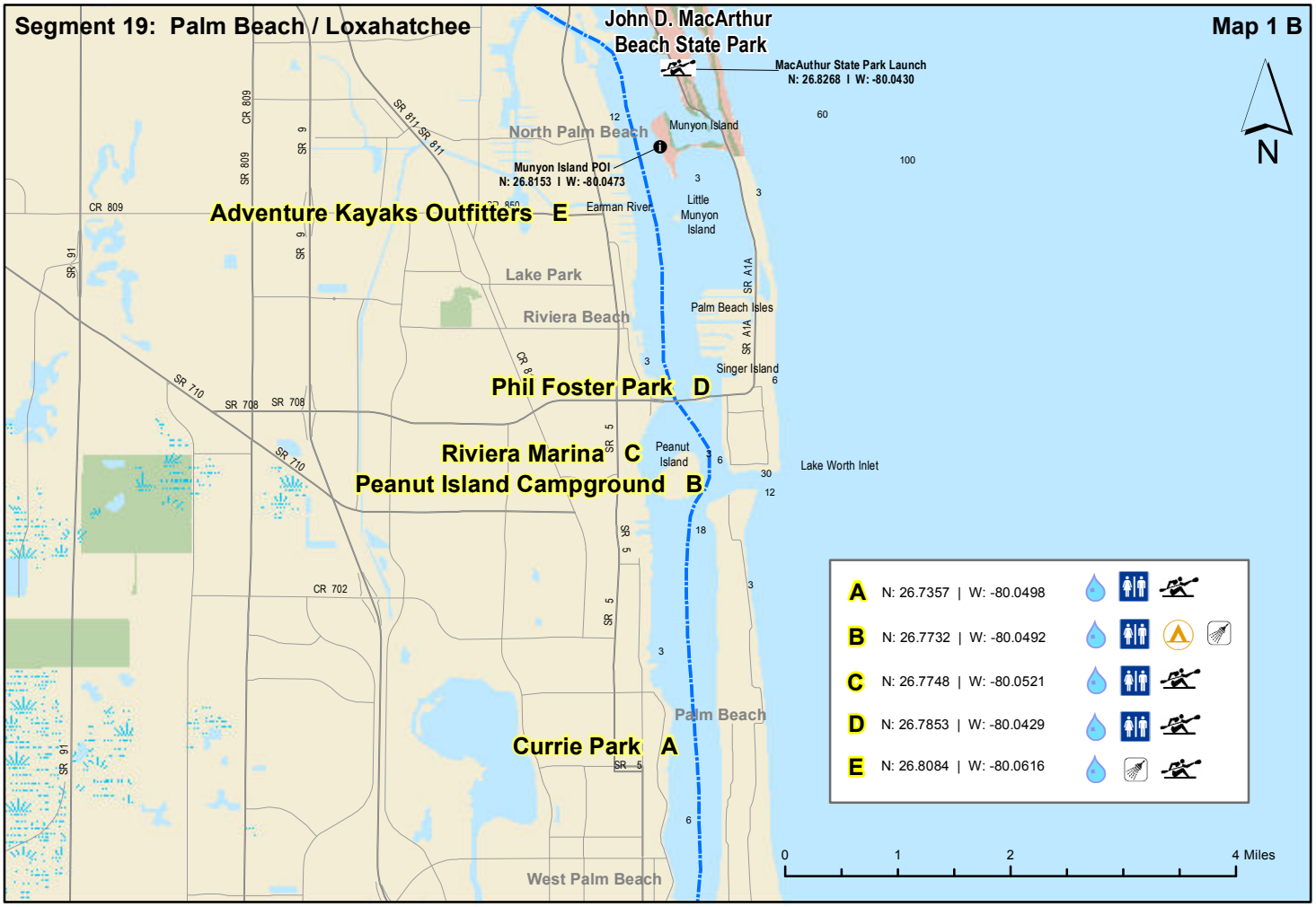
Segment 19: Palm Beach / Loxahatchee
Map 1 B
John D. MacArthur Beach State Park
MacAuthur State Park Launch
N: 26.8268 | W: -80.0430
North Palm Beach
Munyon Island
Munyon Island POI
N: 26.8153 | W: -80.0473
Adventure Kayaks Outfitters E
Earman River
Little Munyon Island
Lake Park
Riviera Beach
Palm Beach Isles
Singer Island
Phil Foster Park D
Riviera Marina C
Peanut Island
Peanut Island Campground B
Lake Worth Inlet
Palm Beach
Currie Park A
West Palm Beach
A N: 26.7357 | W: -80.0498
B N: 26.7732 | W: -80.0492
C N: 26.7748 | W: -80.0521
D N: 26.7853 | W: -80.0429
E N: 26.8084 | W: -80.0616
0 1 2 4 Miles
N

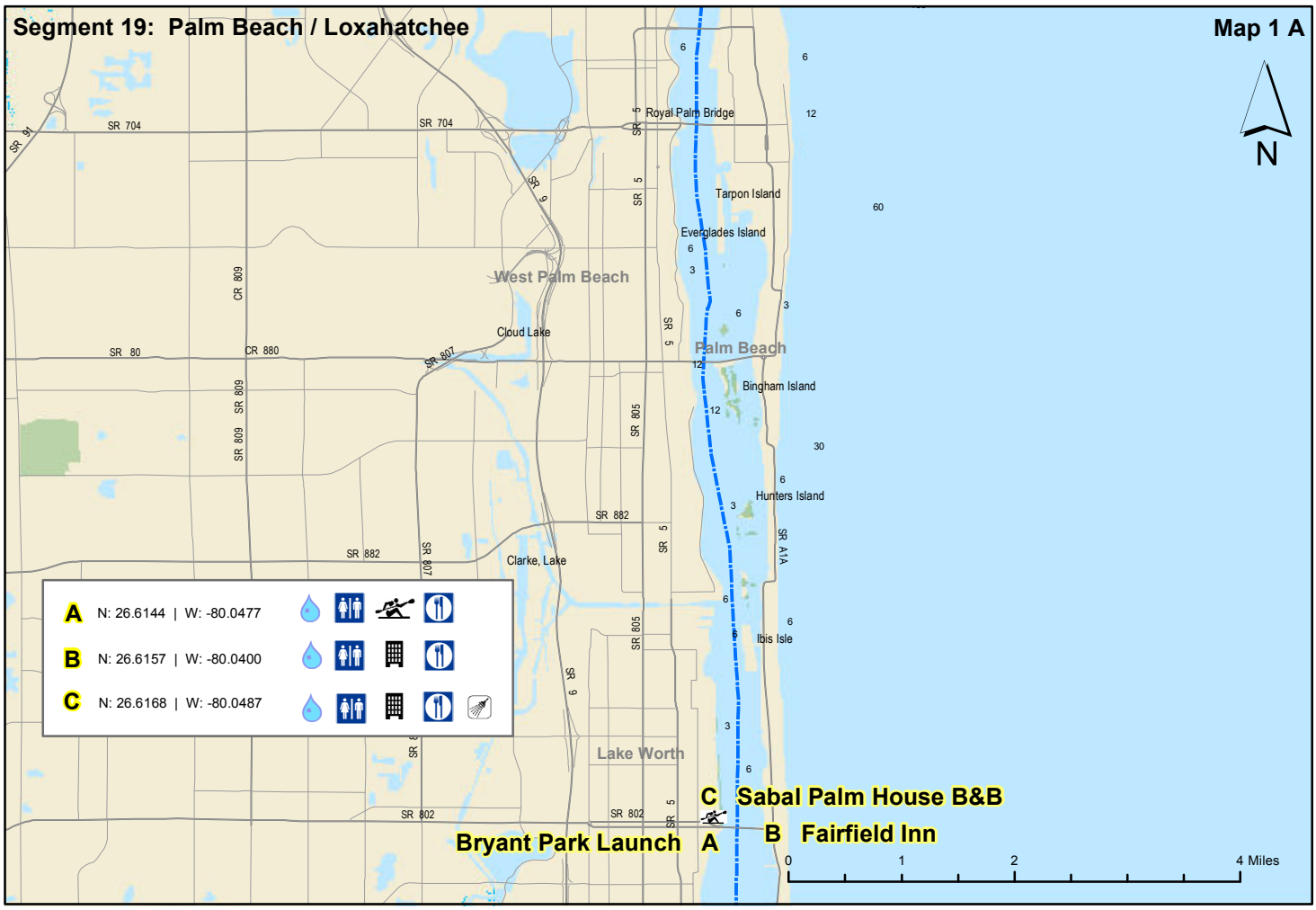
Segment 19: Palm Beach / Loxahatchee
Map 1 A
Royal Palm Bridge
Tarpon Island
Everglades Island
West Palm Beach
Cloud Lake
Palm Beach
Bingham Island
Hunters Island
Clarke, Lake
Ibis Isle
Lake Worth
A N: 26.6144 | W: -80.0477
B N: 26.6157 | W: -80.0400
C N: 26.6168 | W: -80.0487
C Sabal Palm House B&B
B Fairfield Inn
Bryant Park Launch A
0 1 2 4 Miles
N

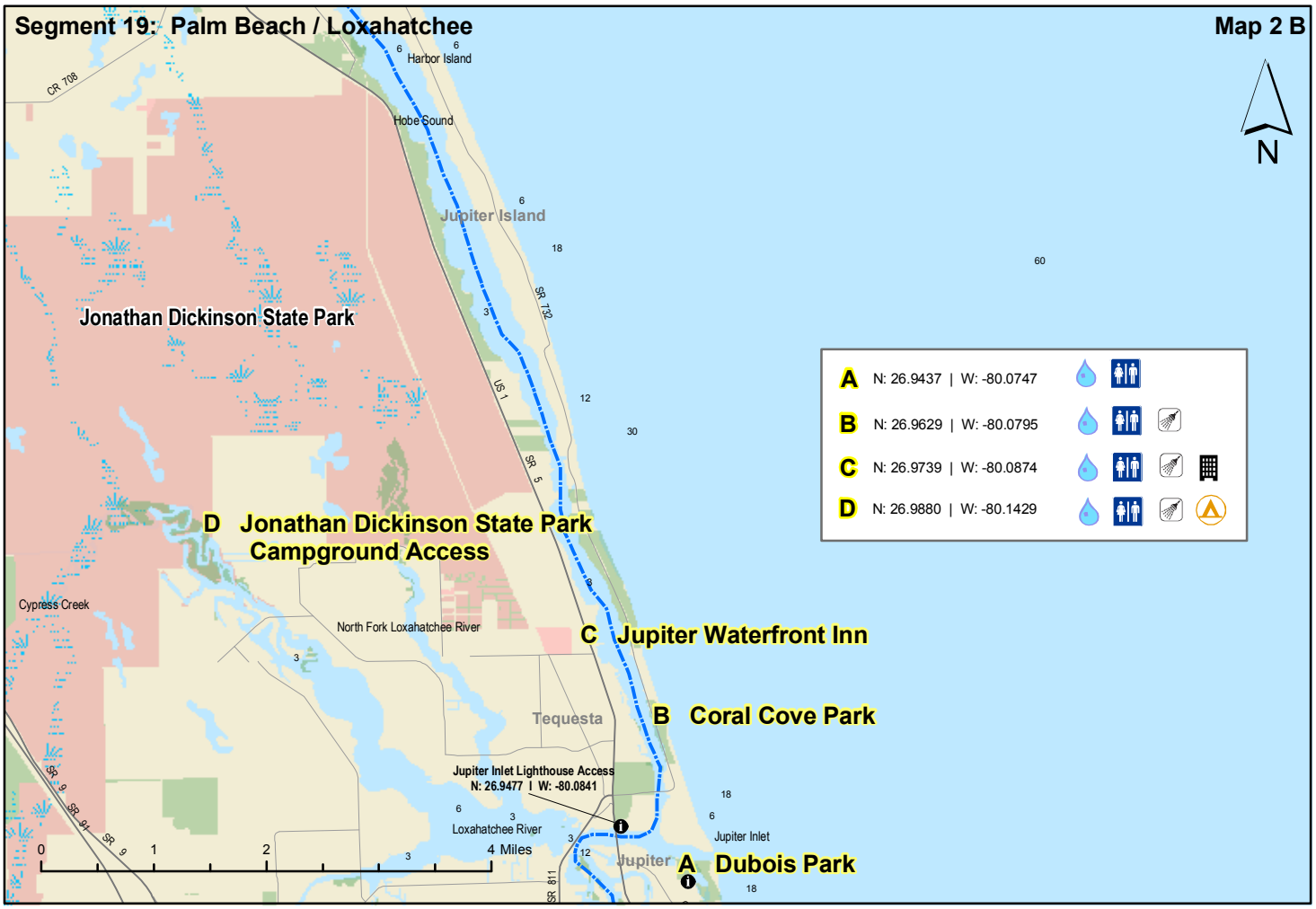
Segment 19: Palm Beach / Loxahatchee
Map 2 B
N
Harbor Island
Hobe Sound
Jupiter Island
Jonathan Dickinson State Park
D Jonathan Dickinson State Park Campground Access
Cypress Creek
North Fork Loxahatchee River
C Jupiter Waterfront Inn
Tequesta
B Coral Cove Park
Jupiter Inlet Lighthouse Access
N: 26.9477 | W: -80.0841
Loxahatchee River
Jupiter Inlet
Jupiter
A Dubois Park
0 1 2 4 Miles
A N: 26.9437 | W: -80.0747
B N: 26.9629 | W: -80.0795
C N: 26.9739 | W: -80.0874
D N: 26.9880 | W: -80.1429

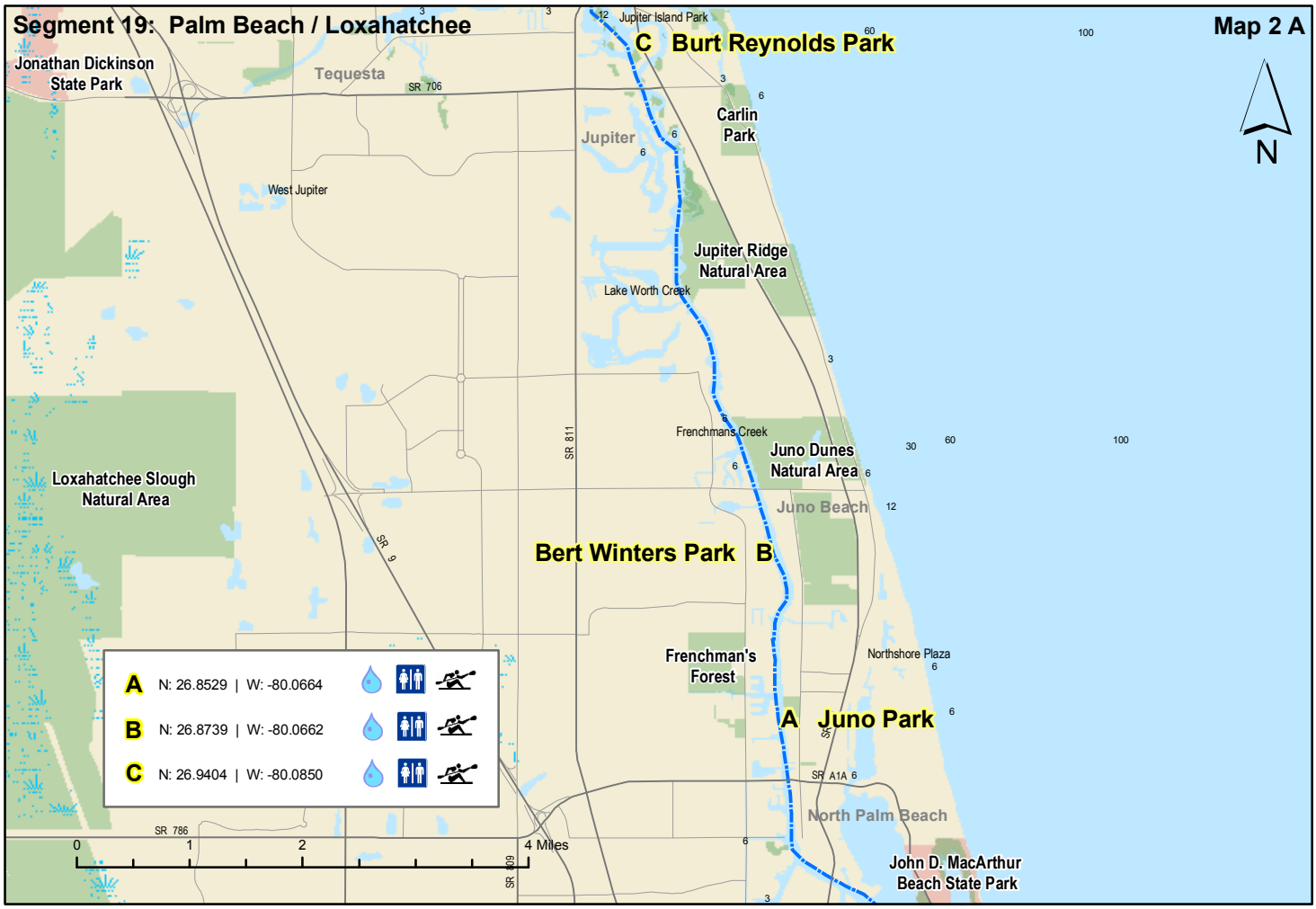
Segment 19: Palm Beach / Loxahatchee
Map 2 A
N
Jonathan Dickinson State Park
Tequesta
Jupiter Island Park
C Burt Reynolds Park
Carlin Park
Jupiter
West Jupiter
Jupiter Ridge Natural Area
Lake Worth Creek
Frenchmans Creek
Juno Dunes Natural Area
Loxahatchee Slough Natural Area
Juno Beach
Bert Winters Park B
Frenchman's Forest
Northshore Plaza
A Juno Park
North Palm Beach
John D. MacArthur Beach State Park
0 1 2 4 Miles
A N: 26.8529 | W: -80.0664
B N: 26.8739 | W: -80.0662
C N: 26.9404 | W: -80.0850

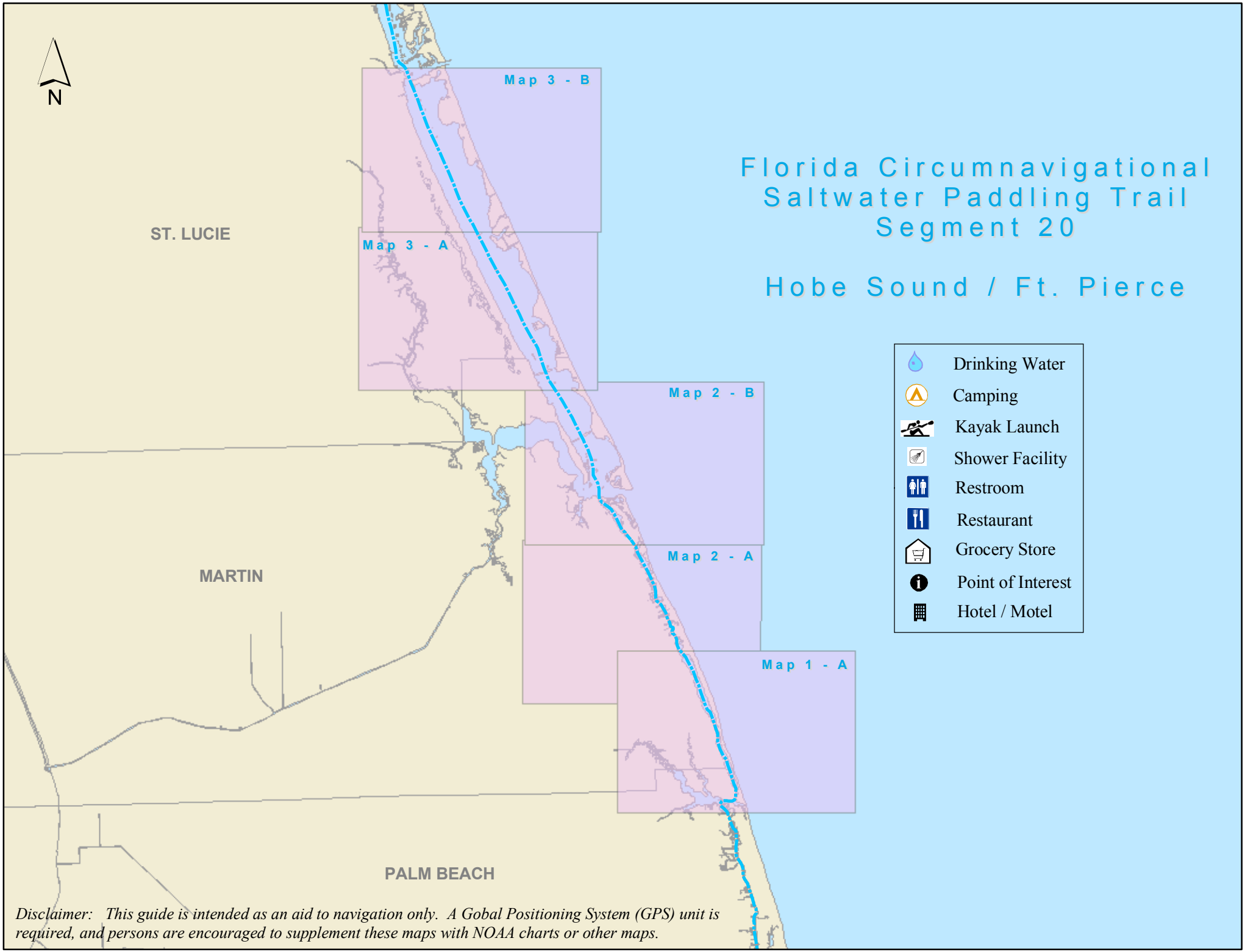

Disclaimer: This guide is intended as an aid to navigation only. A Gobal Positioning System (GPS) unit is required, and persons are encouraged to supplement these maps with NOAA charts or other maps.

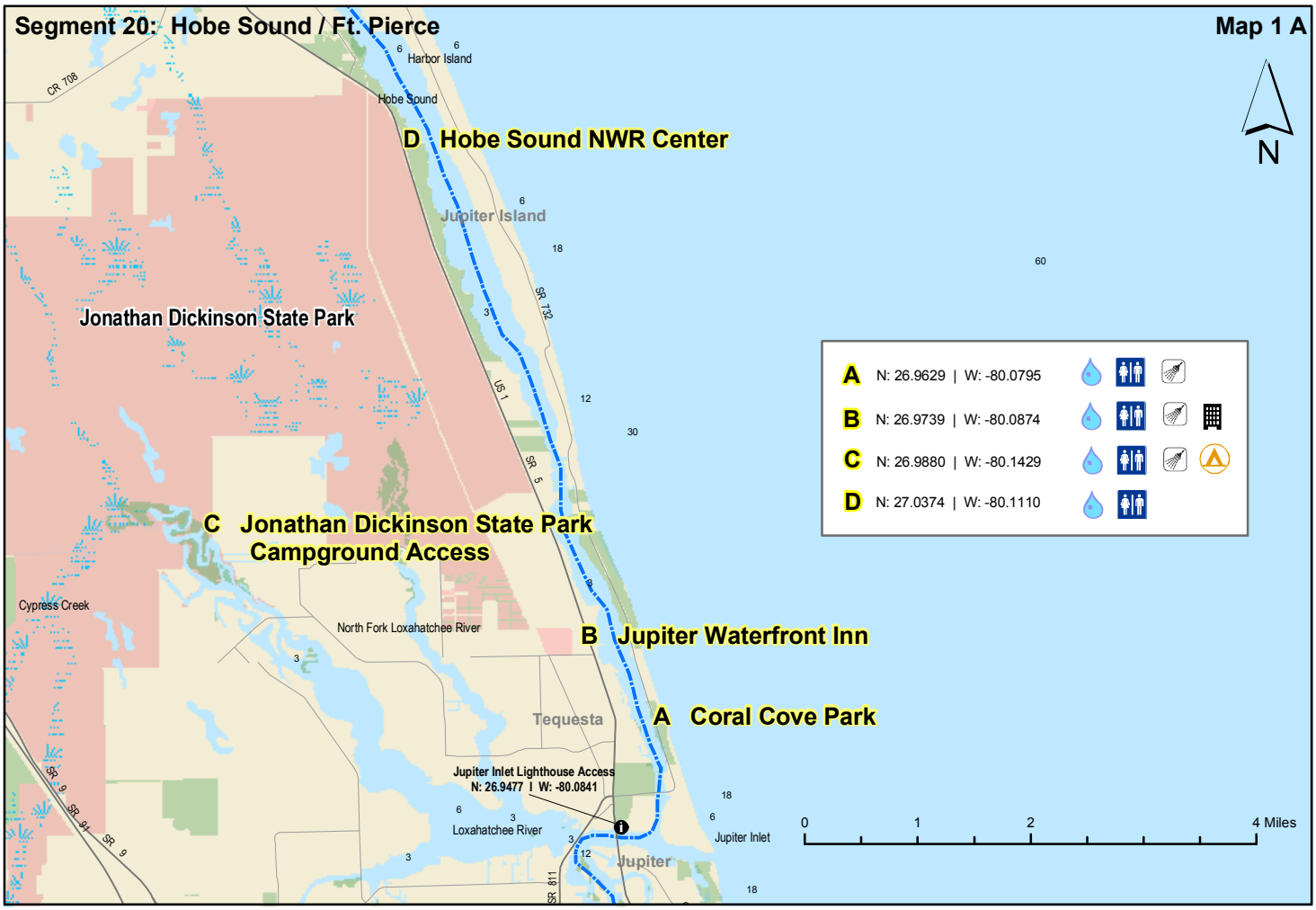
Segment 20: Hobe Sound / Ft. Pierce
Map 1 A
N
D Hobe Sound NWR Center
Harbor Island
Hobe Sound
Jupiter Island
Jonathan Dickinson State Park
C Jonathan Dickinson State Park Campground Access
Cypress Creek
North Fork Loxahatchee River
B Jupiter Waterfront Inn
Tequesta
A Coral Cove Park
Jupiter Inlet Lighthouse Access
N: 26.9477 | W: -80.0841
Loxahatchee River
Jupiter Inlet
Jupiter
CR 708
SR 732
US 1
SR 5
SR 9
SR 91
SR 811
A N: 26.9629 | W: -80.0795
B N: 26.9739 | W: -80.0874
C N: 26.9880 | W: -80.1429
D N: 27.0374 | W: -80.1110
0 1 2 4 Miles

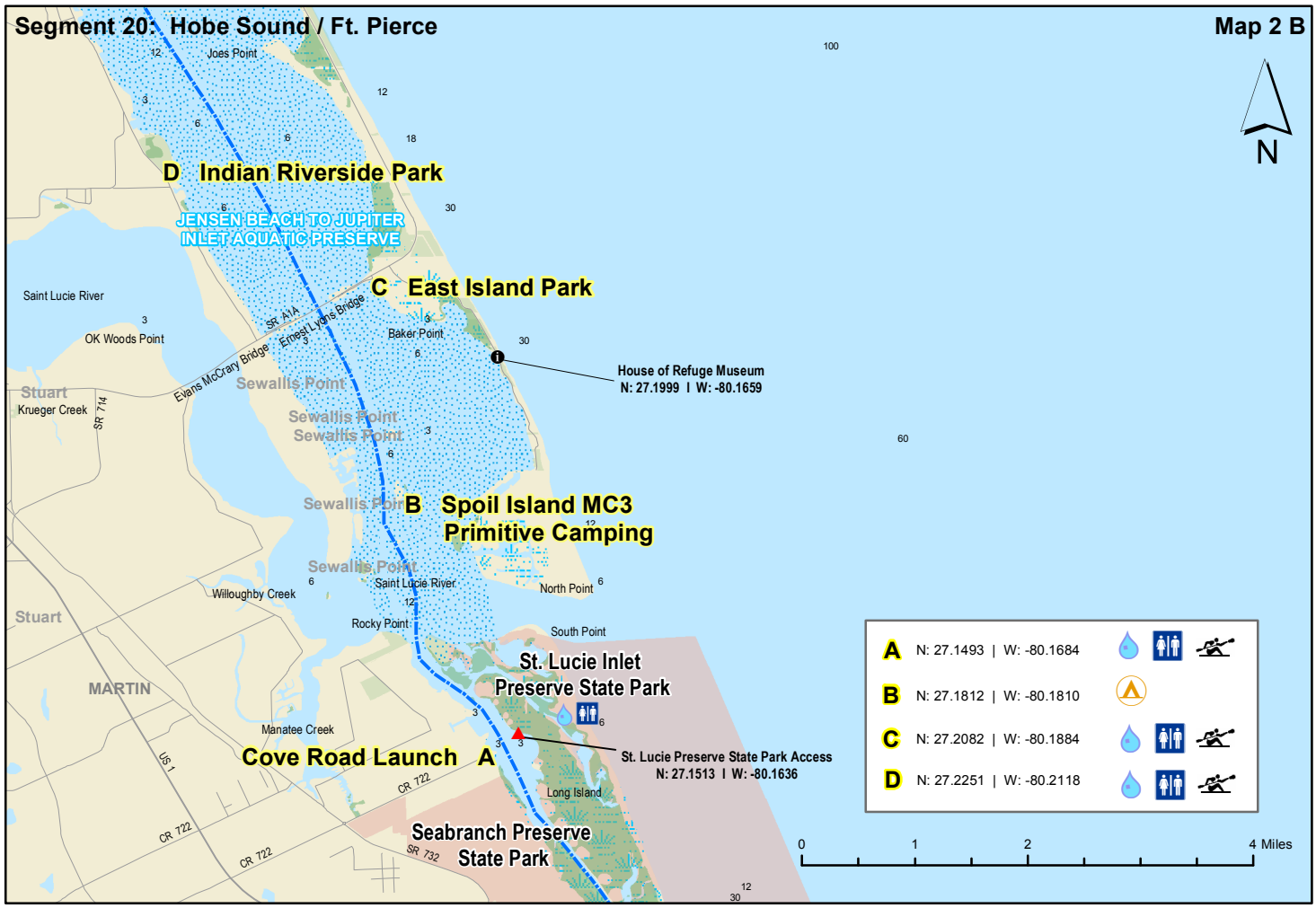
Segment 20: Hobe Sound / Ft. Pierce
Map 2 B
N
D Indian Riverside Park
JENSEN BEACH TO JUPITER INLET AQUATIC PRESERVE
C East Island Park
House of Refuge Museum
N: 27.1999 I W: -80.1659
B Spoil Island MC3 Primitive Camping
St. Lucie Inlet Preserve State Park
St. Lucie Preserve State Park Access
N: 27.1513 I W: -80.1636
Cove Road Launch A
Seabranch Preserve State Park
Saint Lucie River
OK Woods Point
Joes Point
Baker Point
Sewallis Point
Stuart
Krueger Creek
Willoughby Creek
Rocky Point
North Point
South Point
Long Island
MARTIN
Manatee Creek
Evans McCrary Bridge
Ernest Lyons Bridge
SR A1A
SR 714
US 1
CR 722
SR 732
A N: 27.1493 | W: -80.1684
B N: 27.1812 | W: -80.1810
C N: 27.2082 | W: -80.1884
D N: 27.2251 | W: -80.2118
0 1 2 4 Miles

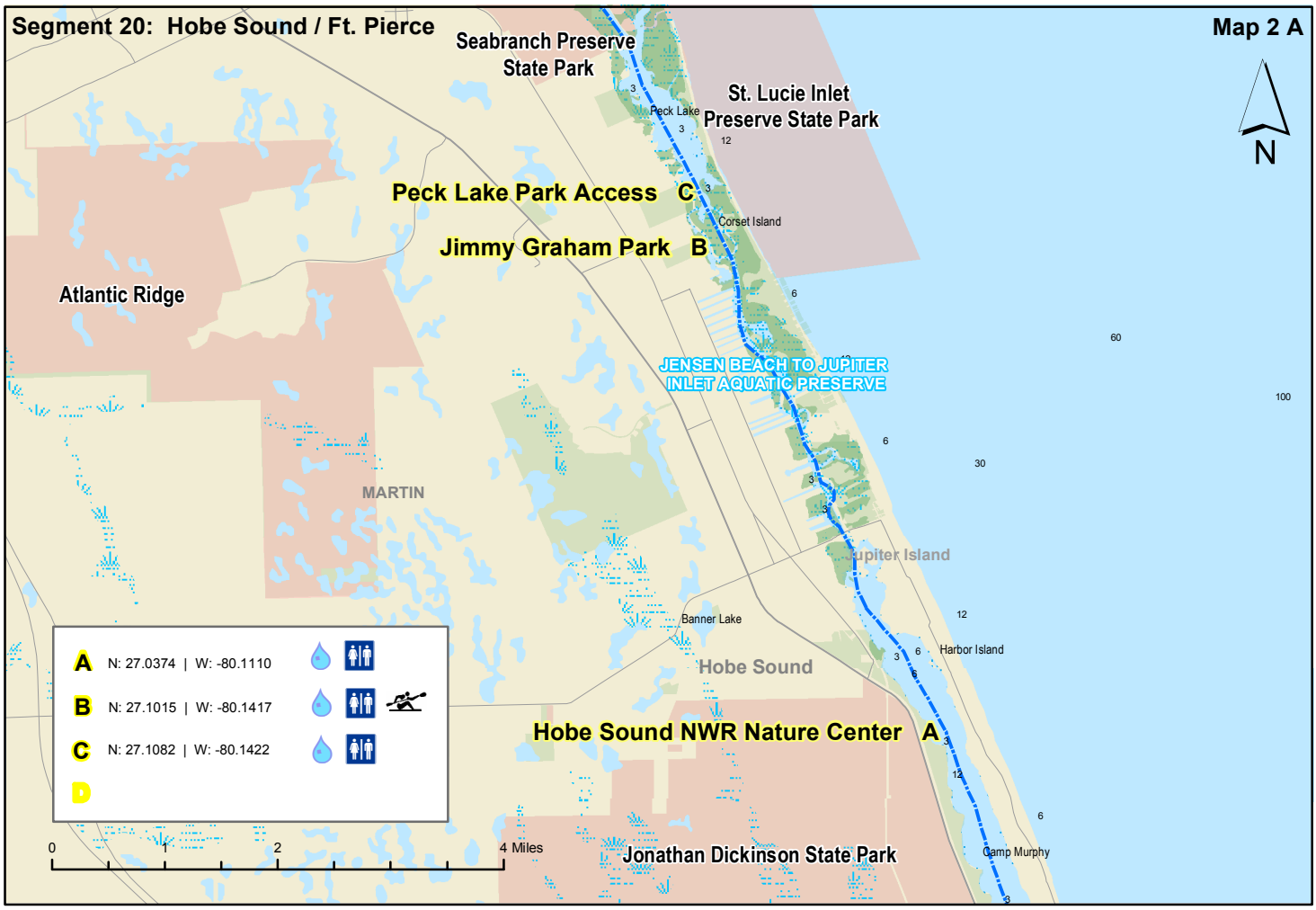
Segment 20: Hobe Sound / Ft. Pierce
Map 2 A
N
Seabranch Preserve State Park
St. Lucie Inlet Preserve State Park
Peck Lake
Peck Lake Park Access C
Jimmy Graham Park B
Corset Island
Atlantic Ridge
JENSEN BEACH TO JUPITER INLET AQUATIC PRESERVE
MARTIN
Jupiter Island
Banner Lake
Harbor Island
Hobe Sound
Hobe Sound NWR Nature Center A
Jonathan Dickinson State Park
Camp Murphy
A N: 27.0374 | W: -80.1110
B N: 27.1015 | W: -80.1417
C N: 27.1082 | W: -80.1422
D
0 1 2 4 Miles

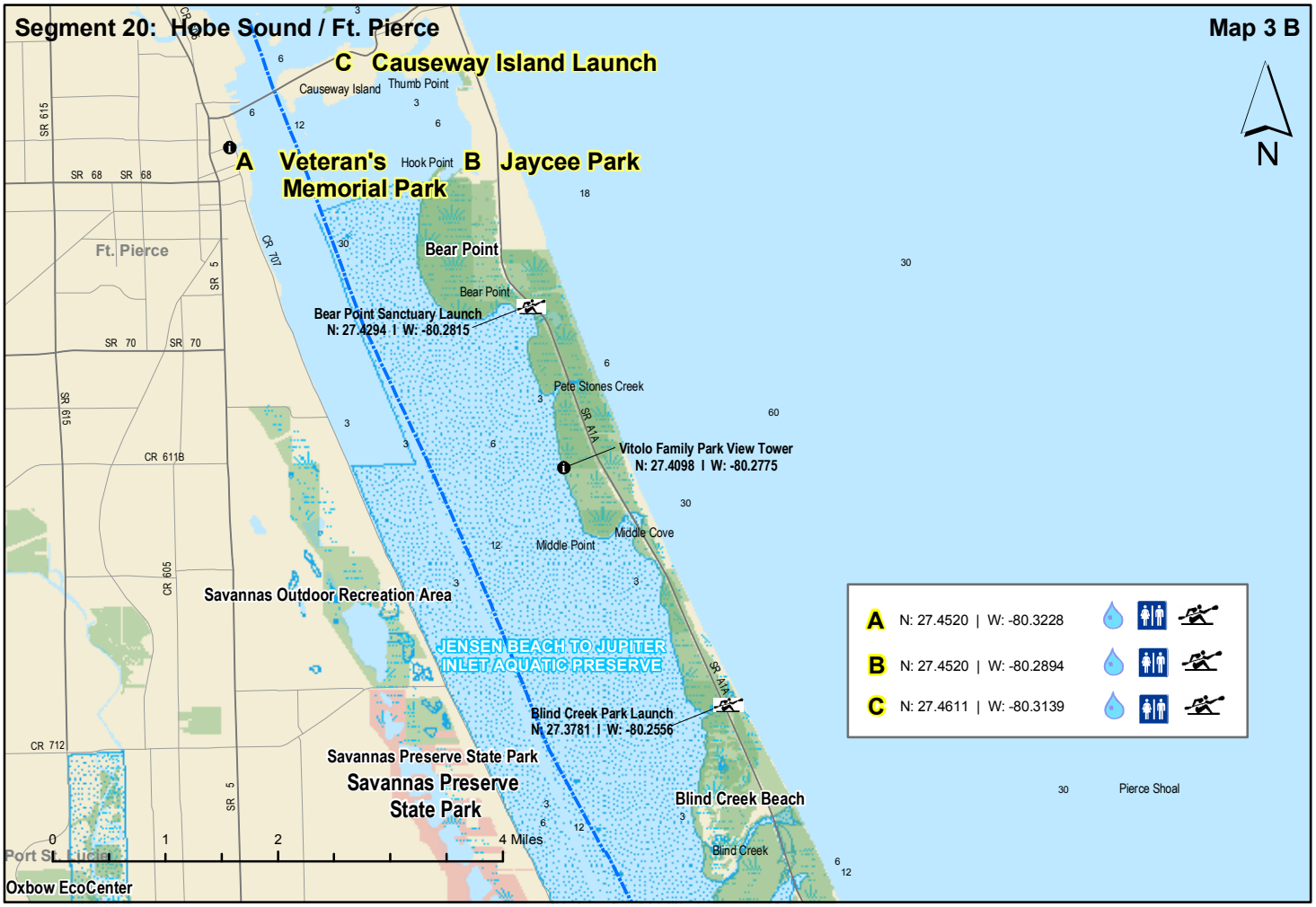
Segment 20: Hobe Sound / Ft. Pierce
Map 3 B
N
C Causeway Island Launch
Causeway Island
Thumb Point
A Veteran's Memorial Park
Hook Point
B Jaycee Park
Ft. Pierce
Bear Point
Bear Point Sanctuary Launch
N: 27.4294 I W: -80.2815
Pete Stones Creek
Vitolo Family Park View Tower
N: 27.4098 I W: -80.2775
Middle Cove
Middle Point
Savannas Outdoor Recreation Area
JENSEN BEACH TO JUPITER INLET AQUATIC PRESERVE
Blind Creek Park Launch
N: 27.3781 I W: -80.2556
Savannas Preserve State Park
Savannas Preserve State Park
Blind Creek Beach
Blind Creek
Pierce Shoal
Port St. Lucie
Oxbow EcoCenter
0 1 2 4 Miles
A N: 27.4520 | W: -80.3228
B N: 27.4520 | W: -80.2894
C N: 27.4611 | W: -80.3139

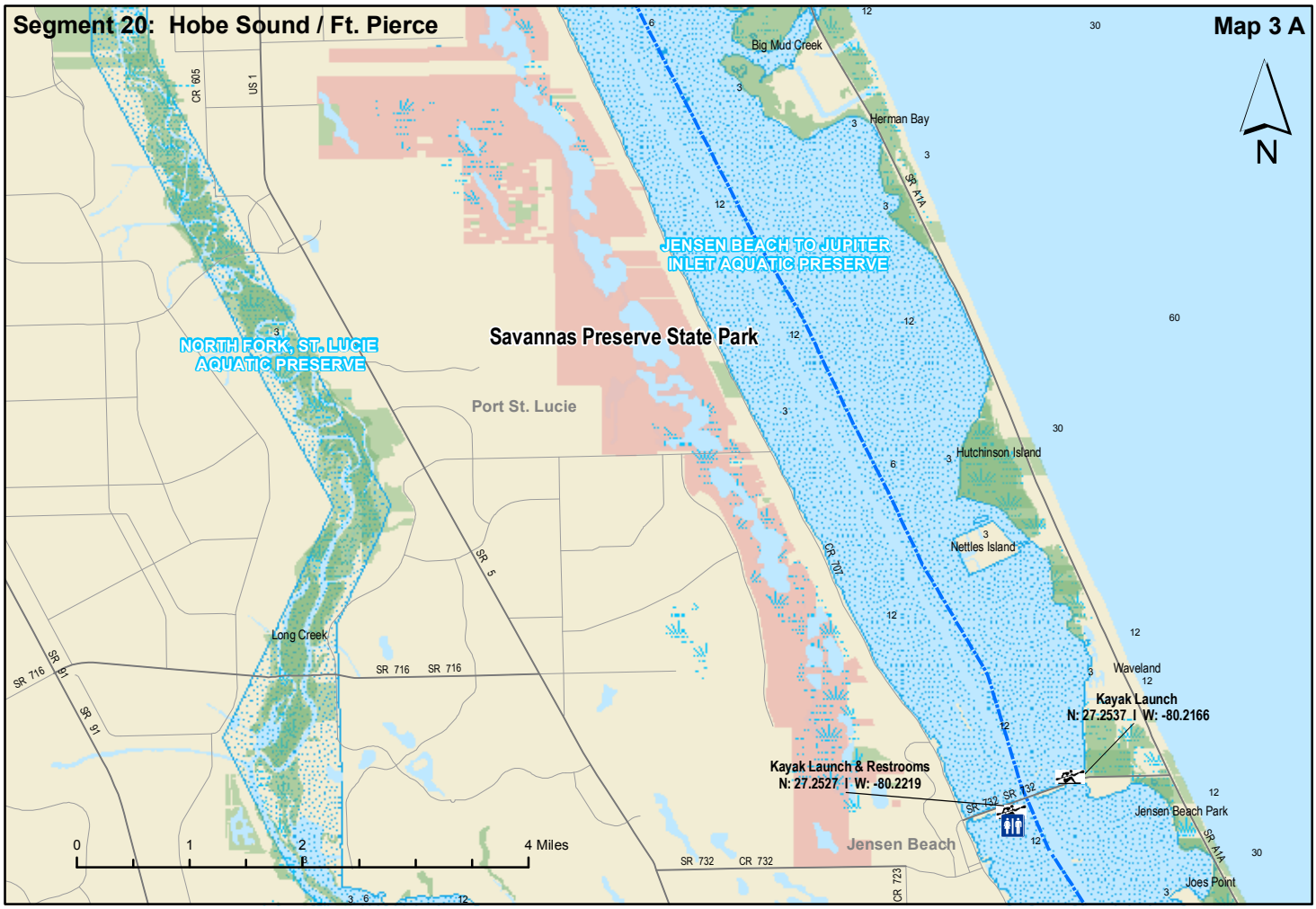
Segment 20: Hobe Sound / Ft. Pierce
Map 3 A
N
Big Mud Creek
Herman Bay
JENSEN BEACH TO JUPITER INLET AQUATIC PRESERVE
NORTH FORK, ST. LUCIE AQUATIC PRESERVE
Savannas Preserve State Park
Port St. Lucie
Hutchinson Island
Nettles Island
Long Creek
Waveland
Kayak Launch
N: 27.2537 I W: -80.2166
Kayak Launch & Restrooms
N: 27.2527 I W: -80.2219
Jensen Beach Park
Jensen Beach
Joes Point
0 1 2 4 Miles

Florida Circumnavigation Saltwater Paddling Trail Segment 21

Indian River / Pelican Island

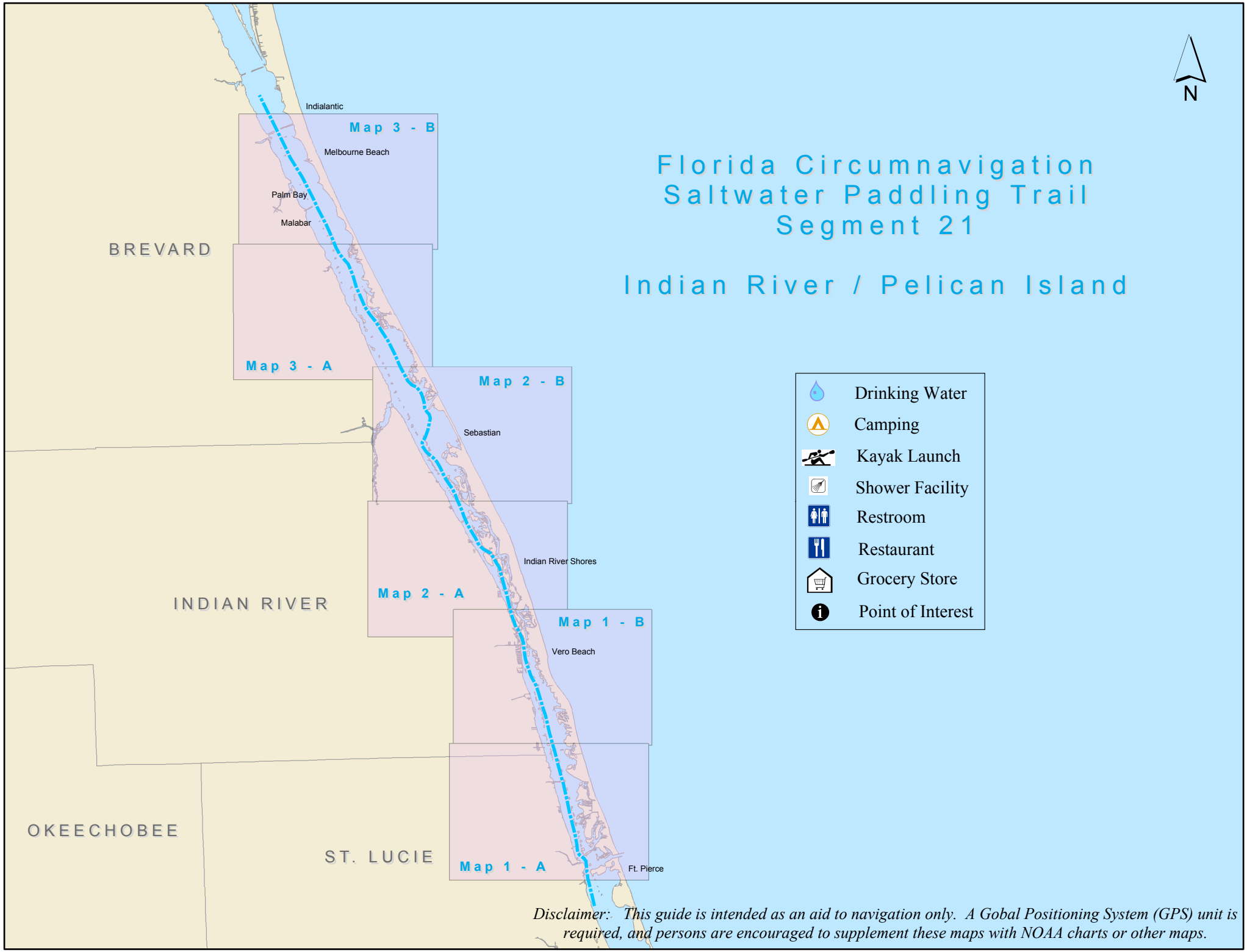

Disclaimer: This guide is intended as an aid to navigation only. A Gobal Positioning System (GPS) unit is required, and persons are encouraged to supplement these maps with NOAA charts or other maps.

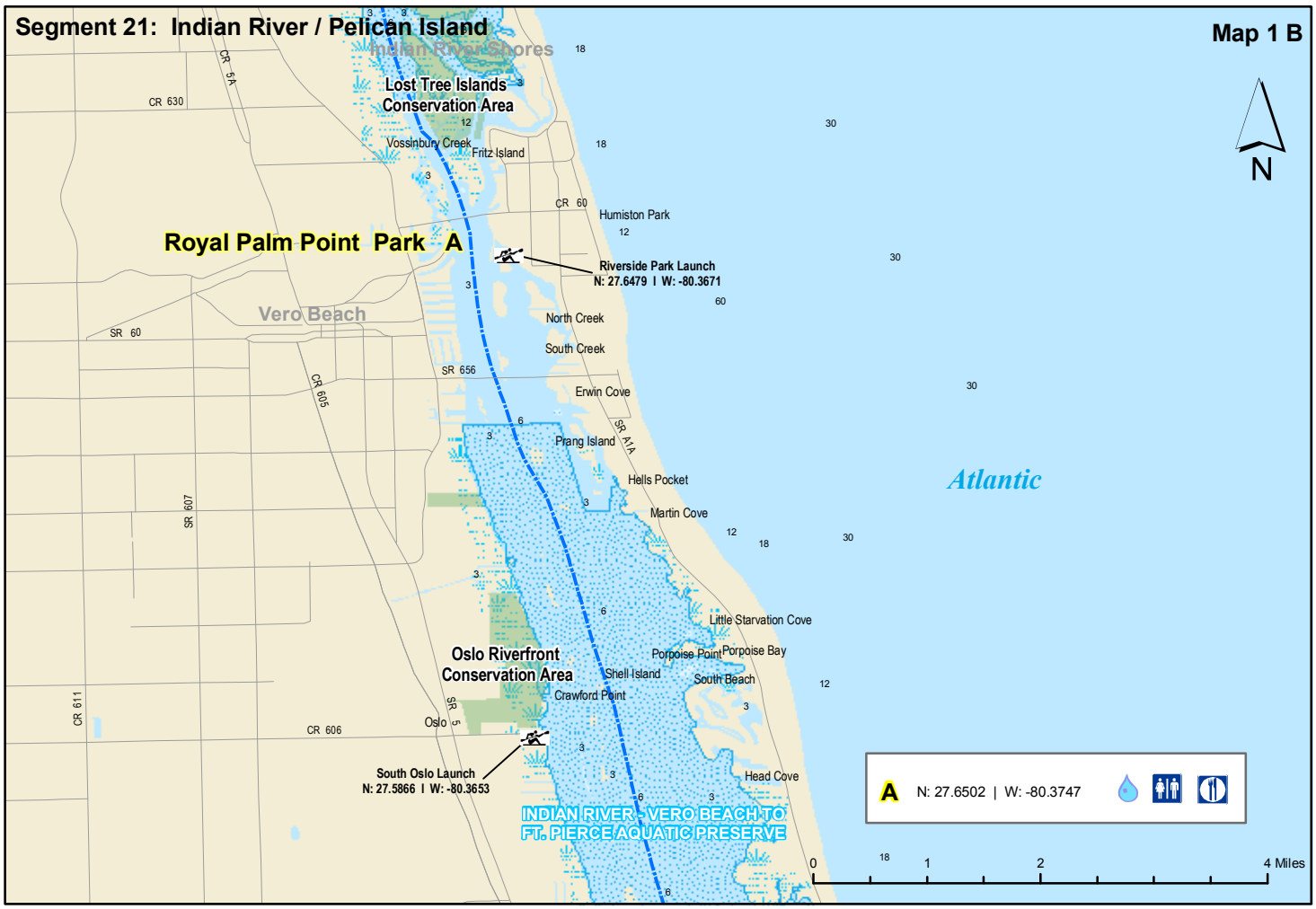
Segment 21: Indian River / Pelican Island
Map 1 B
N
Indian River Shores
Lost Tree Islands Conservation Area
Vossinbury Creek
Fritz Island
CR 630
CR 5A
CR 60
Humiston Park
Royal Palm Point Park A
Riverside Park Launch
N: 27.6479 I W: -80.3671
Vero Beach
SR 60
North Creek
South Creek
SR 656
Erwin Cove
CR 605
Prang Island
SR A1A
Hells Pocket
Martin Cove
Atlantic
SR 607
Little Starvation Cove
Oslo Riverfront Conservation Area
Porpoise Point
Porpoise Bay
Shell Island
South Beach
Crawford Point
CR 611
SR 5
Oslo
CR 606
South Oslo Launch
N: 27.5866 I W: -80.3653
Head Cove
INDIAN RIVER - VERO BEACH TO FT. PIERCE AQUATIC PRESERVE
A N: 27.6502 | W: -80.3747
0 1 2 4 Miles

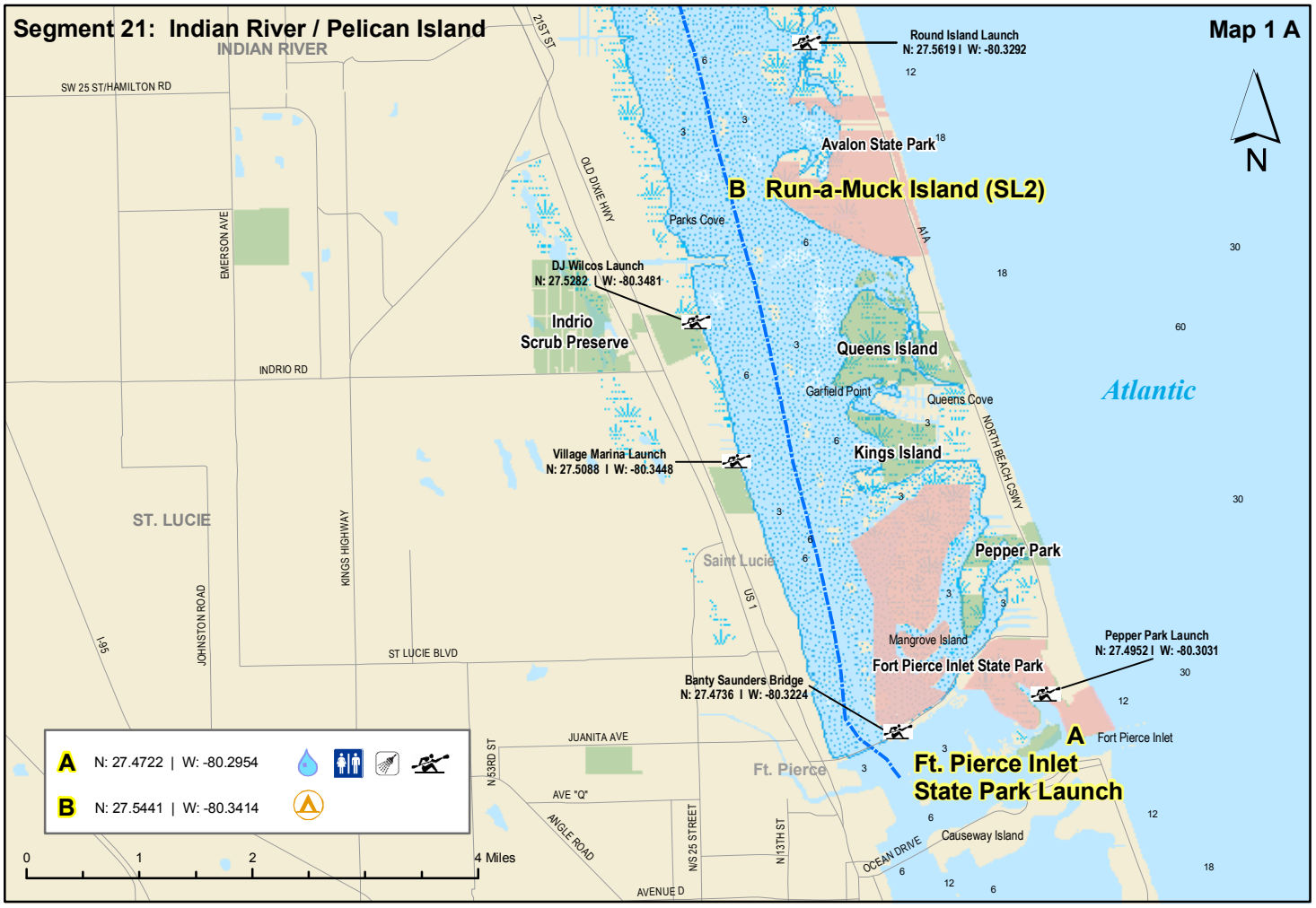
Segment 21: Indian River / Pelican Island
Map 1 A
N
INDIAN RIVER
SW 25 ST/HAMILTON RD
21ST ST
Round Island Launch
N: 27.5619 I W: -80.3292
Avalon State Park
OLD DIXIE HWY
B Run-a-Muck Island (SL2)
Parks Cove
A1A
EMERSON AVE
DJ Wilcos Launch
N: 27.5282 I W: -80.3481
Indrio Scrub Preserve
Queens Island
INDRIO RD
Garfield Point
Queens Cove
Atlantic
NORTH BEACH CSWY
Village Marina Launch
N: 27.5088 I W: -80.3448
Kings Island
ST. LUCIE
KINGS HIGHWAY
Saint Lucie
Pepper Park
US 1
JOHNSTON ROAD
I-95
ST LUCIE BLVD
Mangrove Island
Pepper Park Launch
N: 27.4952 I W: -80.3031
Fort Pierce Inlet State Park
Banty Saunders Bridge
N: 27.4736 I W: -80.3224
A Fort Pierce Inlet
JUANITA AVE
N 53RD ST
Ft. Pierce
Ft. Pierce Inlet State Park Launch
AVE "Q"
ANGLE ROAD
N/S 25 STREET
N 13TH ST
Causeway Island
OCEAN DRIVE
AVENUE D
A N: 27.4722 | W: -80.2954
B N: 27.5441 | W: -80.3414
0 1 2 4 Miles

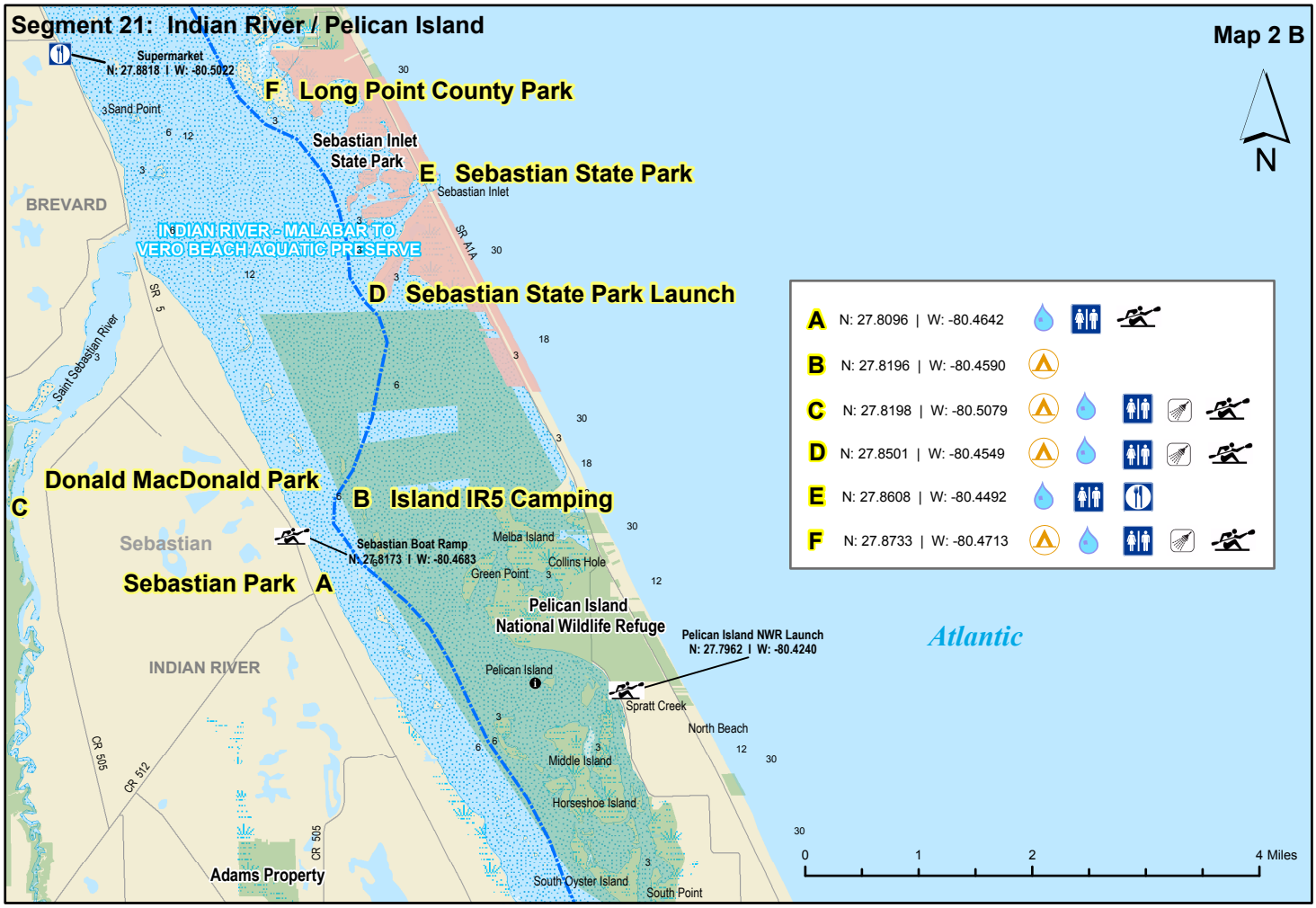
Segment 21: Indian River / Pelican Island
Map 2 B
N
Supermarket
N: 27.8818 | W: -80.5022
F Long Point County Park
Sand Point
Sebastian Inlet State Park
E Sebastian State Park
Sebastian Inlet
BREVARD
INDIAN RIVER - MALABAR TO VERO BEACH AQUATIC PRESERVE
SR A1A
D Sebastian State Park Launch
SR 5
Saint Sebastian River
Donald MacDonald Park
C
B Island IR5 Camping
Sebastian
Sebastian Boat Ramp
N: 27.8173 | W: -80.4683
Melba Island
Collins Hole
Green Point
Sebastian Park A
Pelican Island National Wildlife Refuge
Pelican Island NWR Launch
N: 27.7962 | W: -80.4240
Atlantic
INDIAN RIVER
Pelican Island
Spratt Creek
North Beach
CR 505
CR 512
Middle Island
Horseshoe Island
Adams Property
South Oyster Island
South Point
A N: 27.8096 | W: -80.4642
B N: 27.8196 | W: -80.4590
C N: 27.8198 | W: -80.5079
D N: 27.8501 | W: -80.4549
E N: 27.8608 | W: -80.4492
F N: 27.8733 | W: -80.4713
0 1 2 4 Miles

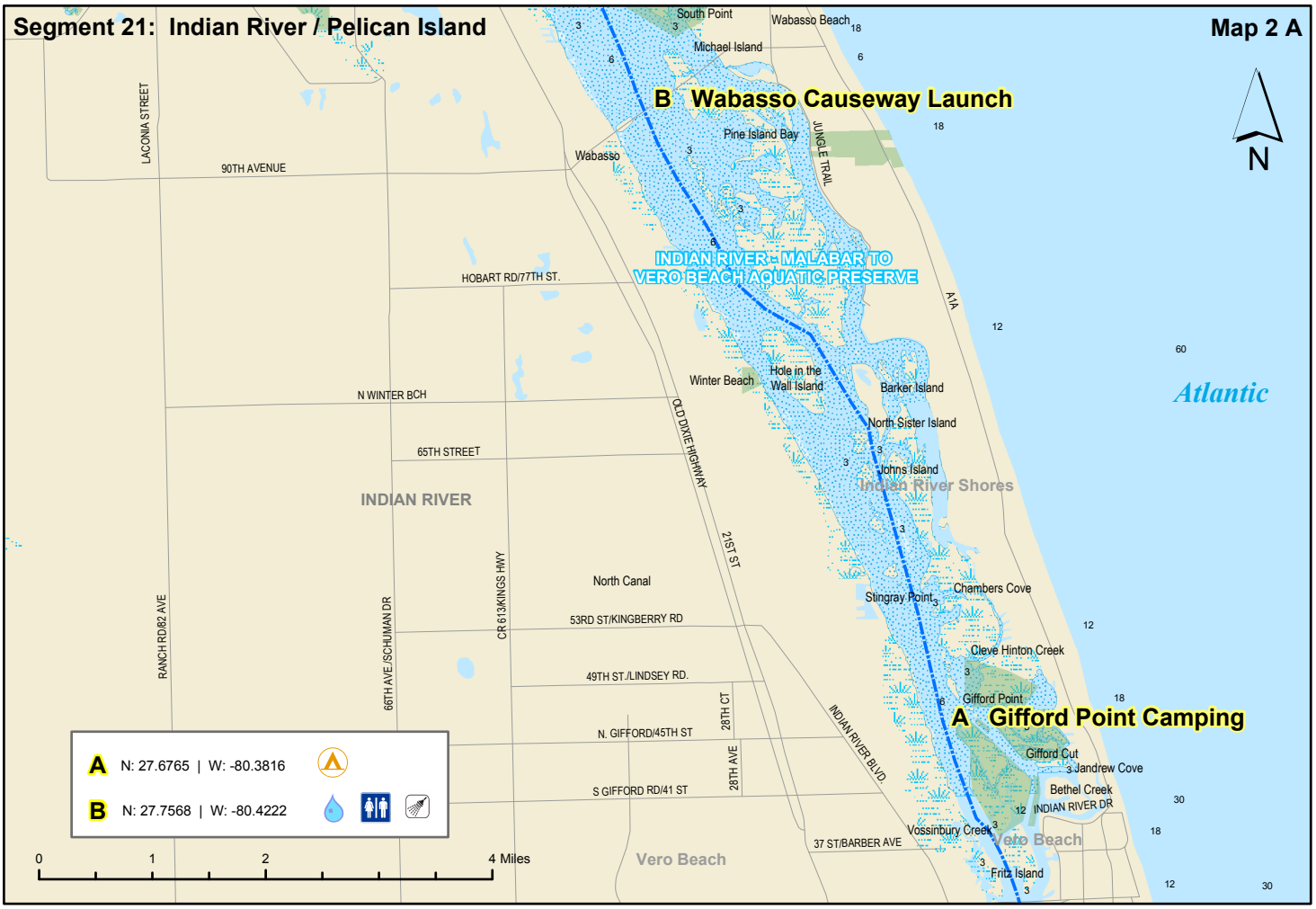
Segment 21: Indian River / Pelican Island
Map 2 A
N
South Point
Wabasso Beach
Michael Island
B Wabasso Causeway Launch
Pine Island Bay
JUNGLE TRAIL
LACONIA STREET
90TH AVENUE
Wabasso
INDIAN RIVER - MALABAR TO VERO BEACH AQUATIC PRESERVE
HOBART RD/77TH ST.
A1A
Atlantic
Winter Beach
Hole in the Wall Island
Barker Island
N WINTER BCH
OLD DIXIE HIGHWAY
North Sister Island
65TH STREET
Johns Island
Indian River Shores
INDIAN RIVER
21ST ST
North Canal
Stingray Point
Chambers Cove
RANCH RD/82 AVE
66TH AVE./SCHUMAN DR
CR 613/KINGS HWY
53RD ST/KINGBERRY RD
Cleve Hinton Creek
49TH ST./LINDSEY RD.
Gifford Point
A Gifford Point Camping
28TH CT
INDIAN RIVER BLVD
N. GIFFORD/45TH ST
Gifford Cut
Jandrew Cove
28TH AVE
S GIFFORD RD/41 ST
Bethel Creek
INDIAN RIVER DR
Vossinbury Creek
Vero Beach
37 ST/BARBER AVE
Vero Beach
Fritz Island
A N: 27.6765 | W: -80.3816
B N: 27.7568 | W: -80.4222
0 1 2 4 Miles

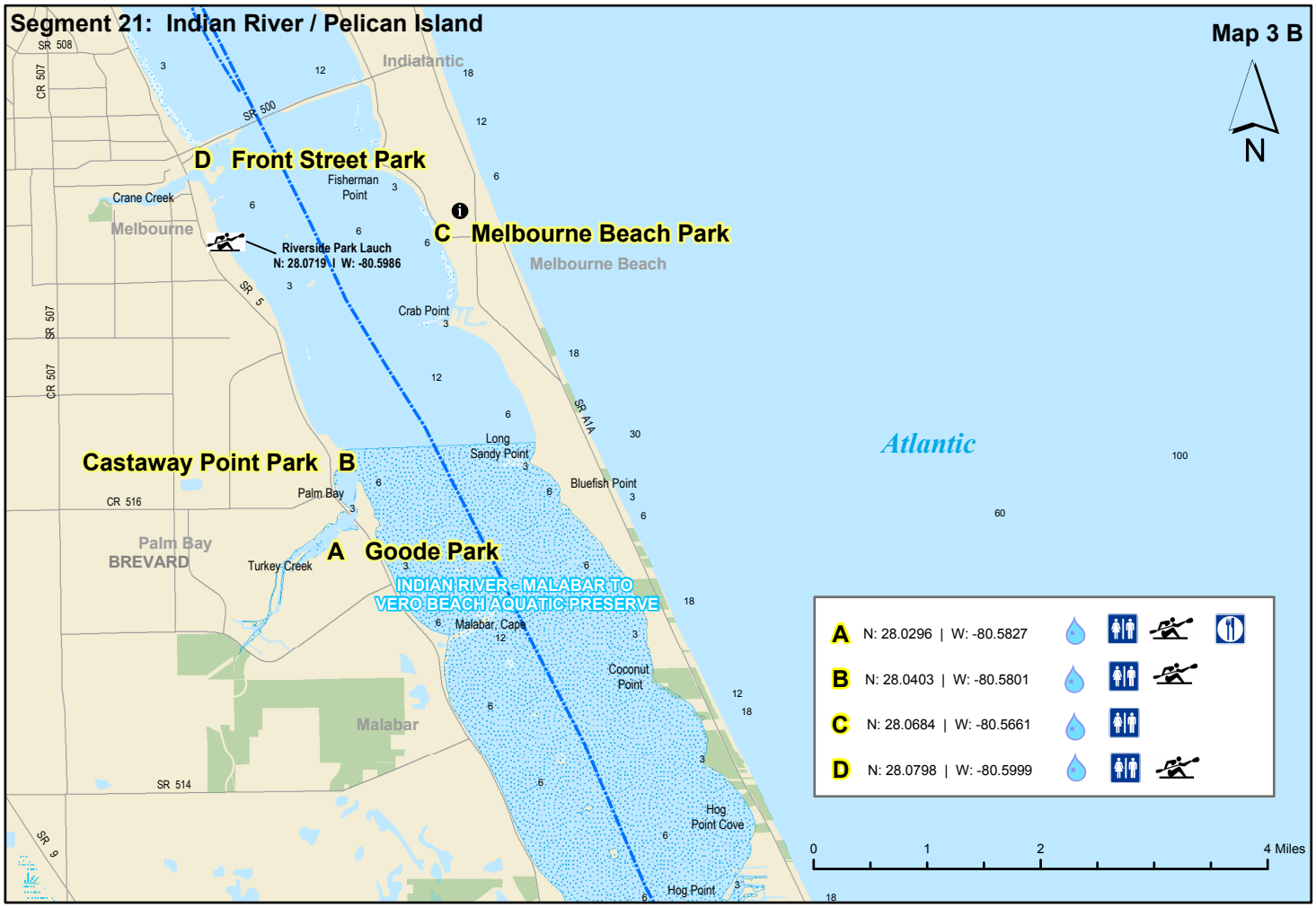
Segment 21: Indian River / Pelican Island
Map 3 B
N
D Front Street Park
C Melbourne Beach Park
Riverside Park Lauch
N: 28.0719 | W: -80.5986
Castaway Point Park B
A Goode Park
INDIAN RIVER - MALABAR TO VERO BEACH AQUATIC PRESERVE
Atlantic
Indialantic
Melbourne
Melbourne Beach
Palm Bay
BREVARD
Malabar
Crane Creek
Fisherman Point
Crab Point
Long Sandy Point
Bluefish Point
Palm Bay
Turkey Creek
Malabar Cape
Coconut Point
Hog Point Cove
Hog Point
SR 508
CR 507
SR 500
SR 5
SR A1A
CR 516
SR 514
SR 9
A N: 28.0296 | W: -80.5827
B N: 28.0403 | W: -80.5801
C N: 28.0684 | W: -80.5661
D N: 28.0798 | W: -80.5999
0 1 2 4 Miles

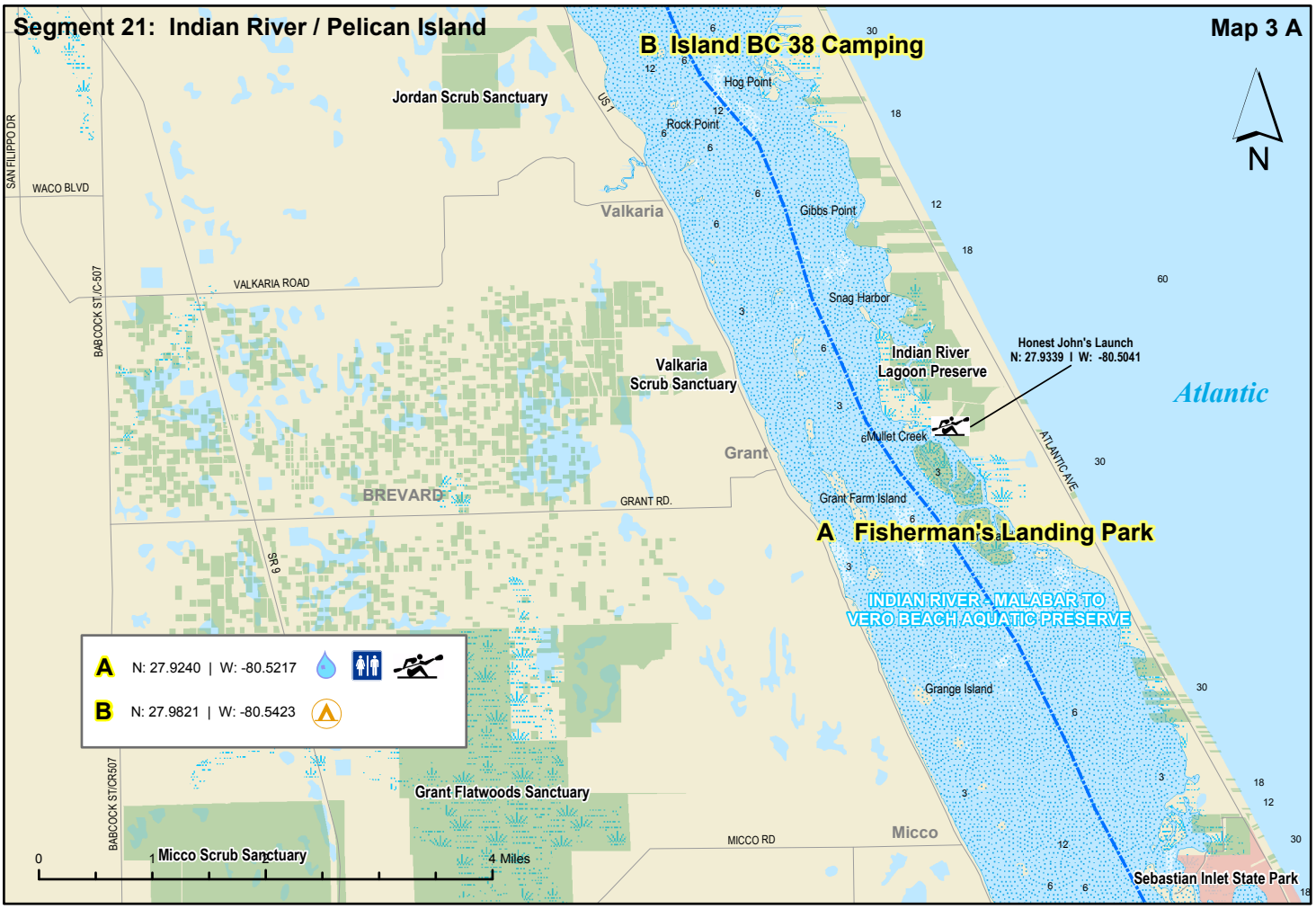
Segment 21: Indian River / Pelican Island
Map 3 A
N
B Island BC 38 Camping
Jordan Scrub Sanctuary
Hog Point
Rock Point
Valkaria
Gibbs Point
Snag Harbor
Indian River Lagoon Preserve
Honest John's Launch
N: 27.9339 | W: -80.5041
Valkaria Scrub Sanctuary
Mullet Creek
Grant
BREVARD
Grant Farm Island
A Fisherman's Landing Park
INDIAN RIVER - MALABAR TO VERO BEACH AQUATIC PRESERVE
Atlantic
Grange Island
Grant Flatwoods Sanctuary
Micco Scrub Sanctuary
Micco
Sebastian Inlet State Park
SAN FILIPPO DR
WACO BLVD
VALKARIA ROAD
BABCOCK ST/C-507
US 1
GRANT RD.
SR 9
MICCO RD
ATLANTIC AVE
A N: 27.9240 | W: -80.5217
B N: 27.9821 | W: -80.5423
0 1 4 Miles

Florida Circumnavigation Saltwater Paddling Trail Segment 22

Space Coast Saltwater Paddling Trail

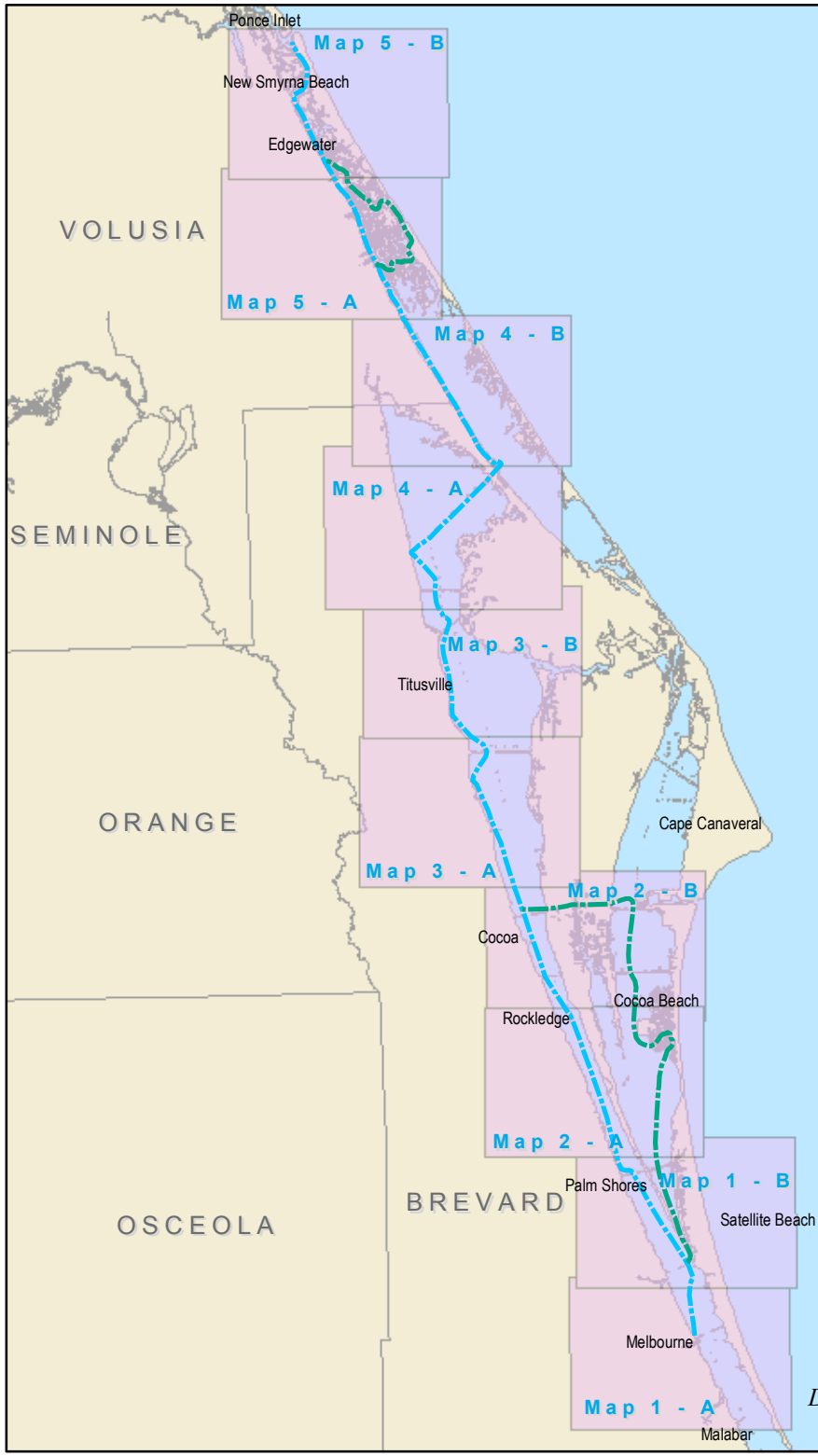

N

- Drinking Water
- Camping
- Kayak Launch
- Shower Facility
- Restroom
- Restaurant
- Grocery Store
- Point of Interest

Disclaimer: This guide is intended as an aid to navigation only. A Gobal Positioning System (GPS) unit is required, and persons are encouraged to supplement these maps with NOAA charts or other maps.

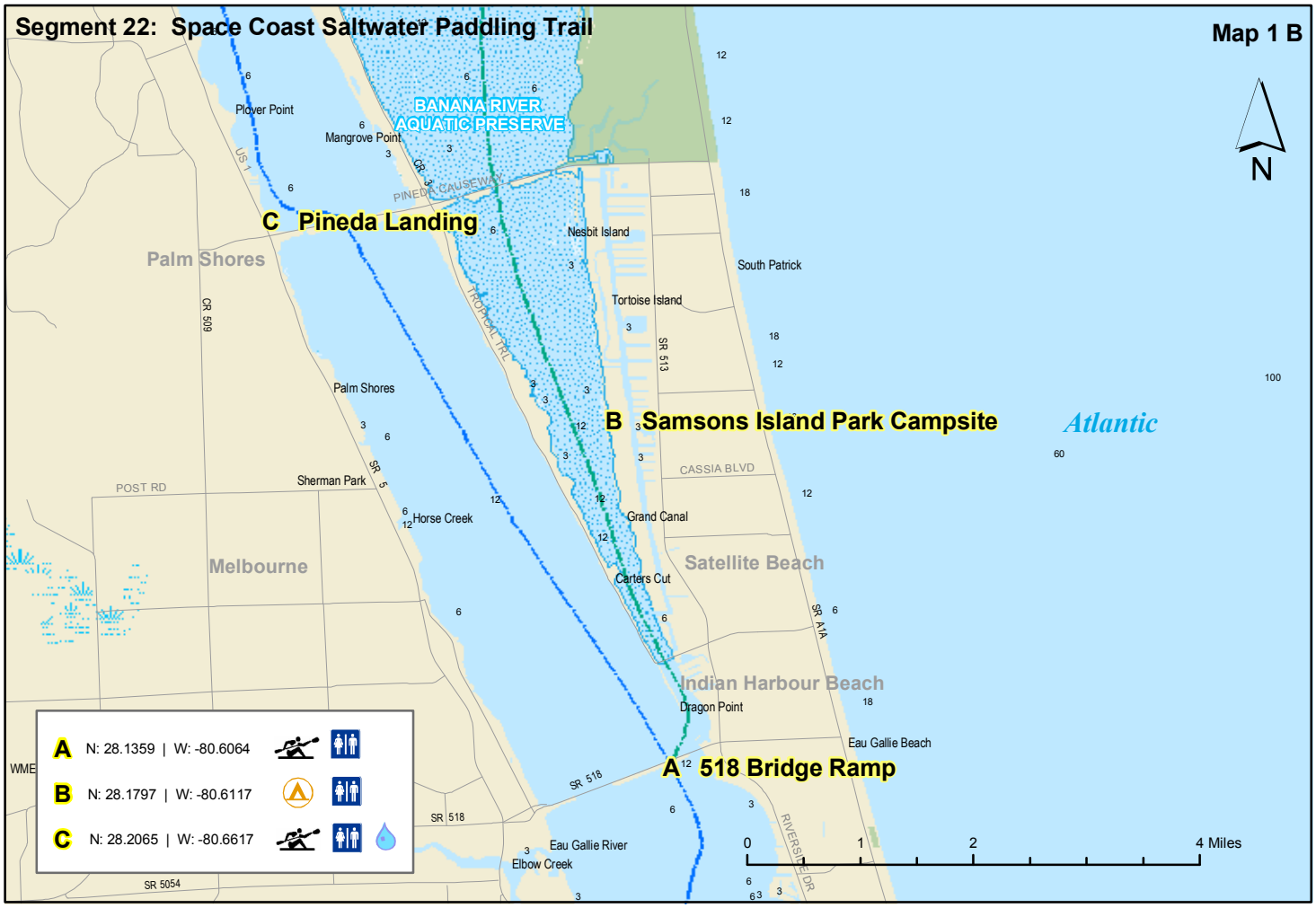
Segment 22: Space Coast Saltwater Paddling Trail
Map 1 B
N
BANANA RIVER AQUATIC PRESERVE
Plover Point
Mangrove Point
PINEDA CAUSEWAY
C Pineda Landing
Palm Shores
Nesbit Island
South Patrick
Tortoise Island
TROPICAL TRL
B Samsons Island Park Campsite
Atlantic
CASSIA BLVD
POST RD
Sherman Park
Horse Creek
Grand Canal
Melbourne
Satellite Beach
Carters Cut
Indian Harbour Beach
Dragon Point
Eau Gallie Beach
A 518 Bridge Ramp
SR 518
Eau Gallie River
Elbow Creek
SR 5054
A N: 28.1359 | W: -80.6064
B N: 28.1797 | W: -80.6117
C N: 28.2065 | W: -80.6617
0 1 2 4 Miles

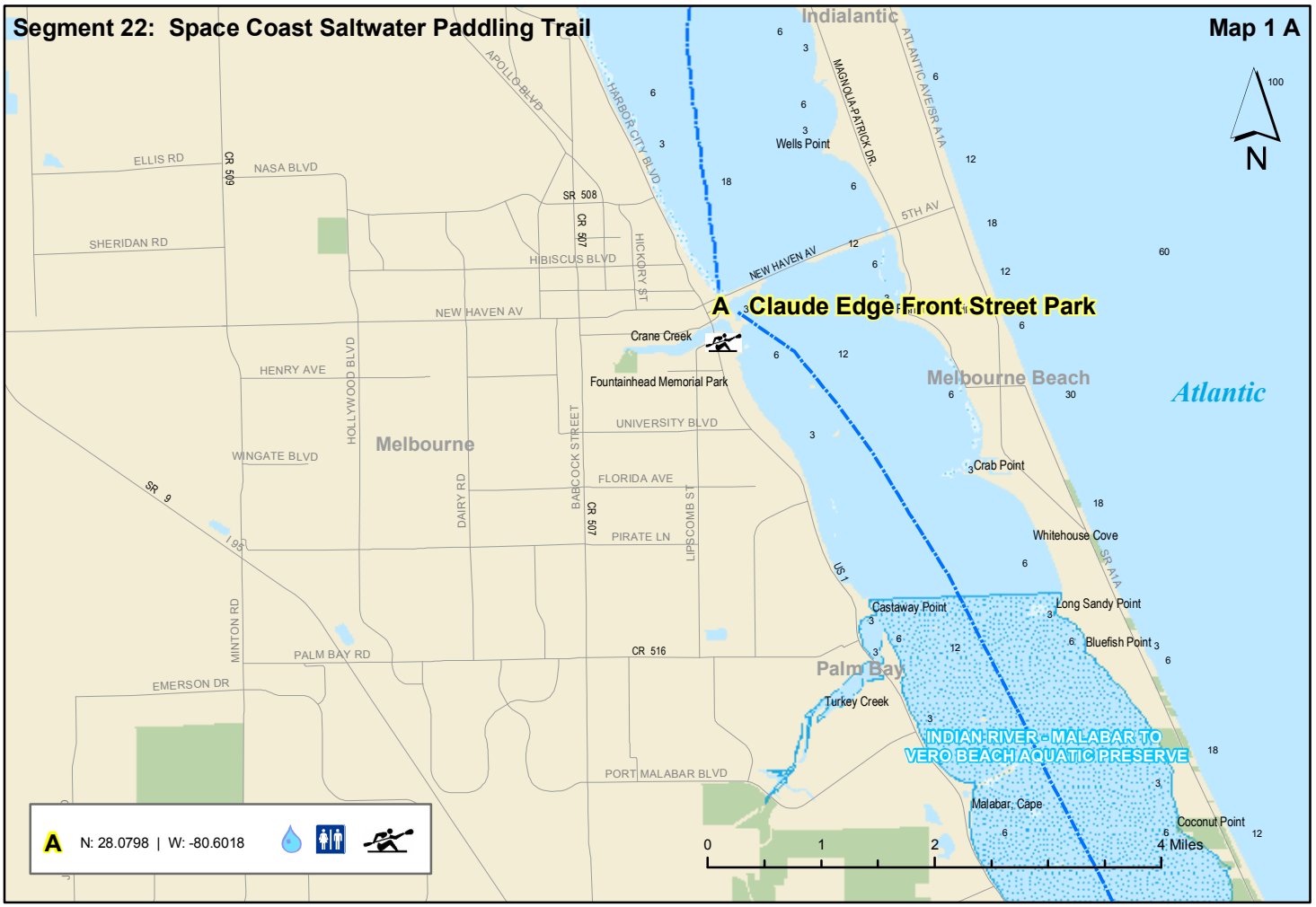
Segment 22: Space Coast Saltwater Paddling Trail
Map 1 A
N
Indialantic
APOLLO BLVD
HARBOR CITY BLVD
MAGNOLIA-PATRICK DR.
ATLANTIC AVE/SR A1A
Wells Point
ELLIS RD
NASA BLVD
SR 508
5TH AV
SHERIDAN RD
HIBISCUS BLVD
NEW HAVEN AV
A Claude Edge Front Street Park
Crane Creek
HENRY AVE
Fountainhead Memorial Park
Melbourne Beach
Atlantic
UNIVERSITY BLVD
Melbourne
WINGATE BLVD
Crab Point
FLORIDA AVE
PIRATE LN
Whitehouse Cove
Castaway Point
Long Sandy Point
Bluefish Point
PALM BAY RD
CR 516
Palm Bay
EMERSON DR
Turkey Creek
INDIAN RIVER - MALABAR TO VERO BEACH AQUATIC PRESERVE
PORT MALABAR BLVD
Malabar, Cape
Coconut Point
A N: 28.0798 | W: -80.6018
0 1 2 4 Miles

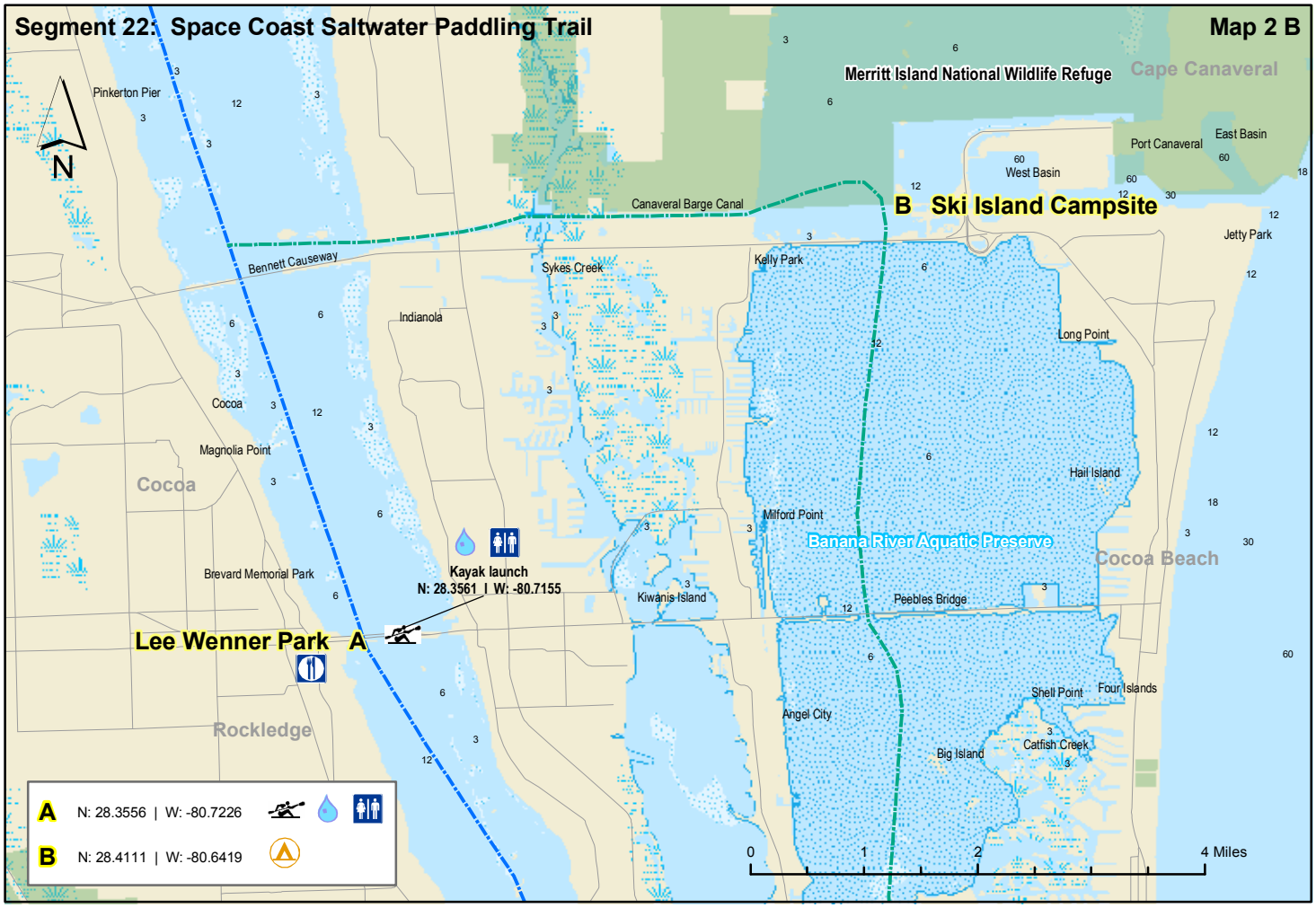
Segment 22: Space Coast Saltwater Paddling Trail
Map 2 B
N
Pinkerton Pier
Merritt Island National Wildlife Refuge
Cape Canaveral
Port Canaveral
East Basin
West Basin
Canaveral Barge Canal
B Ski Island Campsite
Jetty Park
Bennett Causeway
Sykes Creek
Kelly Park
Indianola
Long Point
Cocoa
Magnolia Point
Cocoa
Hail Island
Milford Point
Banana River Aquatic Preserve
Cocoa Beach
Brevard Memorial Park
Kayak launch
N: 28.3561 | W: -80.7155
Kiwanis Island
Peebles Bridge
Lee Wenner Park A
Shell Point
Four Islands
Angel City
Rockledge
Big Island
Catfish Creek
A N: 28.3556 | W: -80.7226
B N: 28.4111 | W: -80.6419
0
1
2
4 Miles

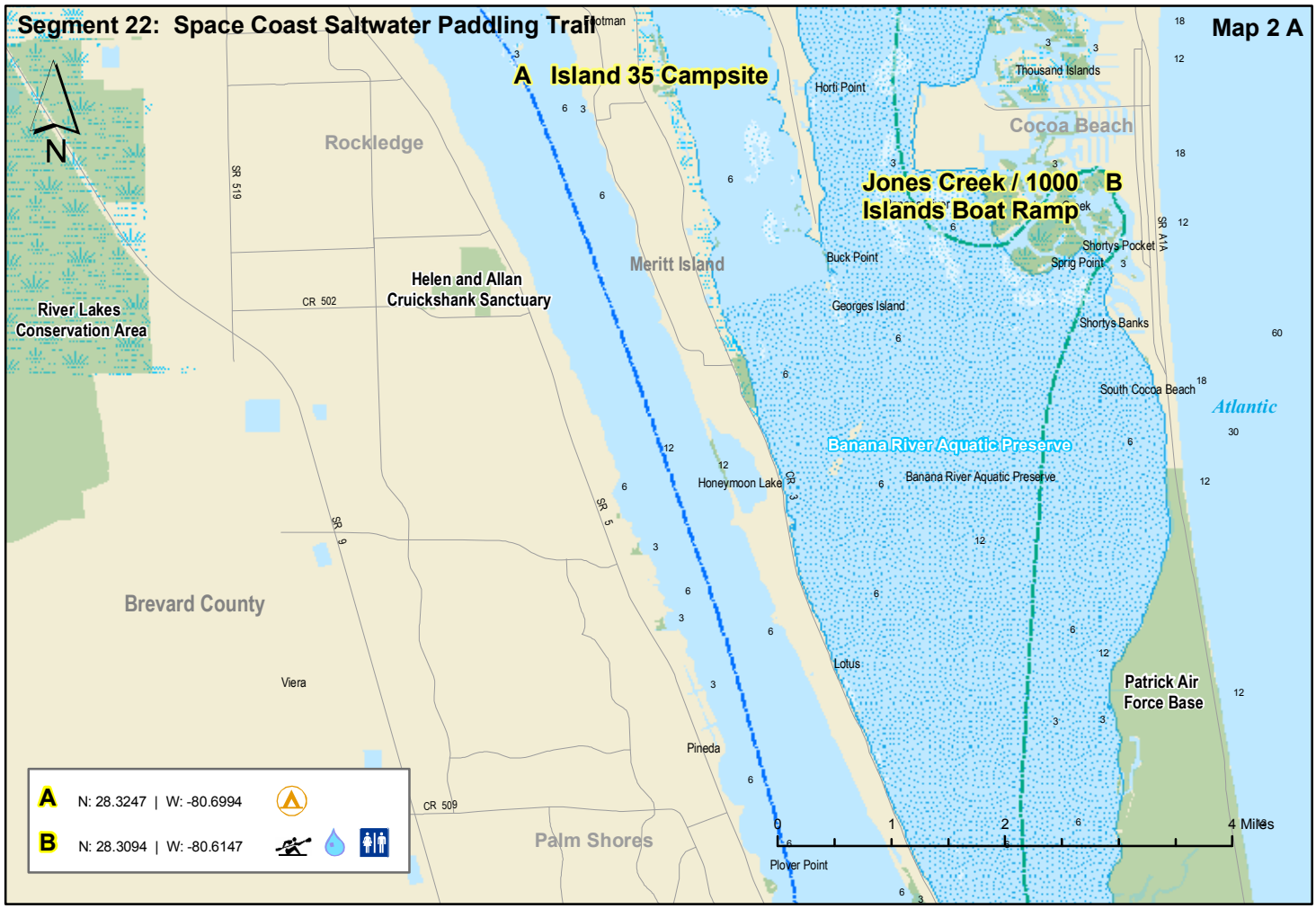
Segment 22: Space Coast Saltwater Paddling Trail
Map 2 A
N
A Island 35 Campsite
Horti Point
Thousand Islands
Cocoa Beach
Rockledge
SR 519
Jones Creek / 1000 Islands Boat Ramp B
Shortys Pocket
Sprig Point
SR A1A
Meritt Island
Buck Point
Helen and Allan Cruickshank Sanctuary
CR 502
River Lakes Conservation Area
Georges Island
Shortys Banks
South Cocoa Beach
Atlantic
Banana River Aquatic Preserve
Banana River Aquatic Preserve
Honeymoon Lake
SR 3
SR 5
SR 9
Brevard County
Lotus
Patrick Air Force Base
Viera
Pineda
CR 509
Palm Shores
Plover Point
A N: 28.3247 | W: -80.6994
B N: 28.3094 | W: -80.6147
0
1
2
4 Miles

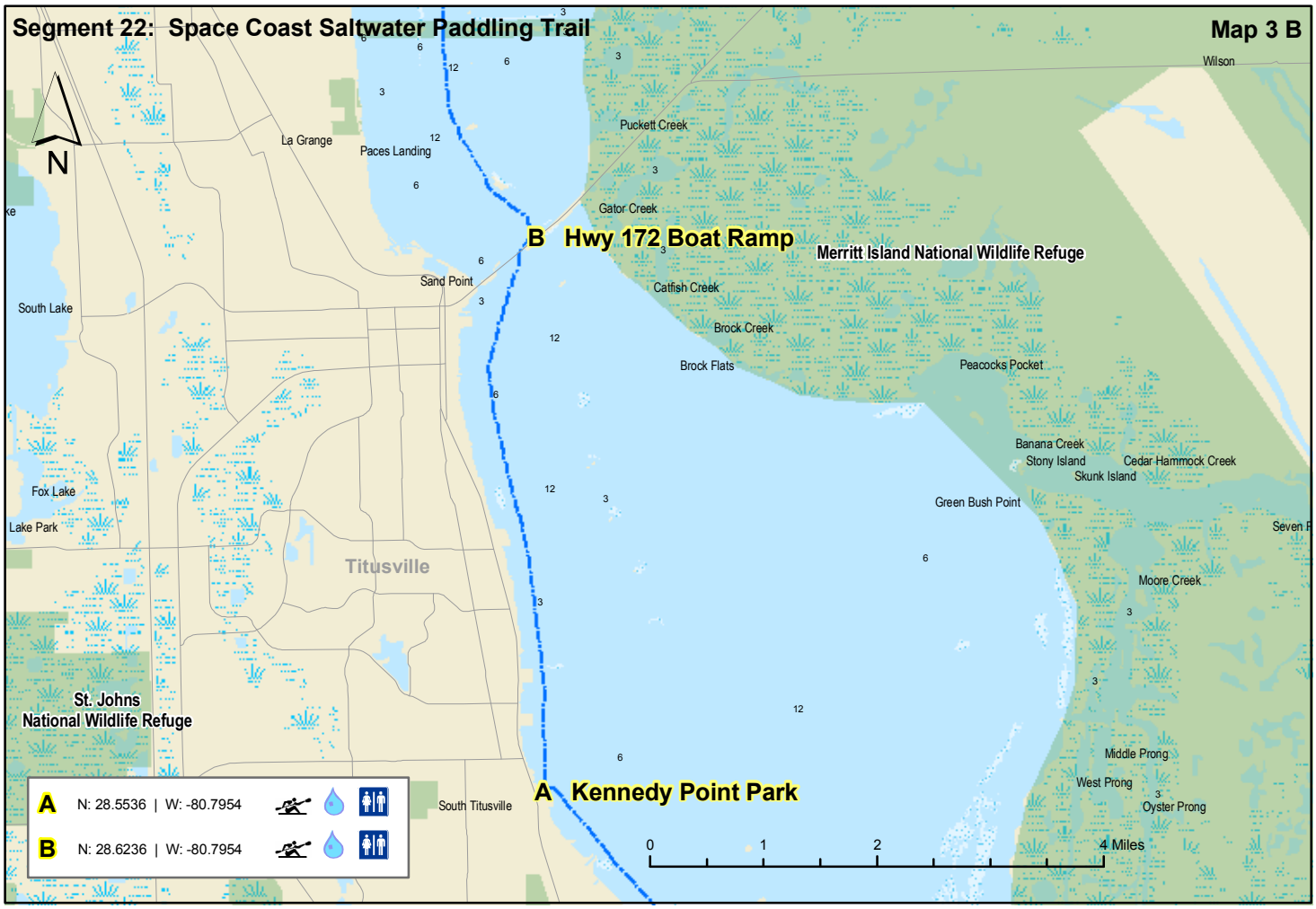
Segment 22: Space Coast Saltwater Paddling Trail
Map 3 B
N
Wilson
La Grange
Paces Landing
Puckett Creek
Gator Creek
B Hwy 172 Boat Ramp
Merritt Island National Wildlife Refuge
Sand Point
Catfish Creek
South Lake
Brock Creek
Brock Flats
Peacocks Pocket
Banana Creek
Stony Island
Cedar Hammock Creek
Skunk Island
Fox Lake
Green Bush Point
Lake Park
Titusville
Moore Creek
St. Johns
National Wildlife Refuge
Middle Prong
West Prong
Oyster Prong
A Kennedy Point Park
South Titusville
0 1 2 4 Miles
A N: 28.5536 | W: -80.7954
B N: 28.6236 | W: -80.7954

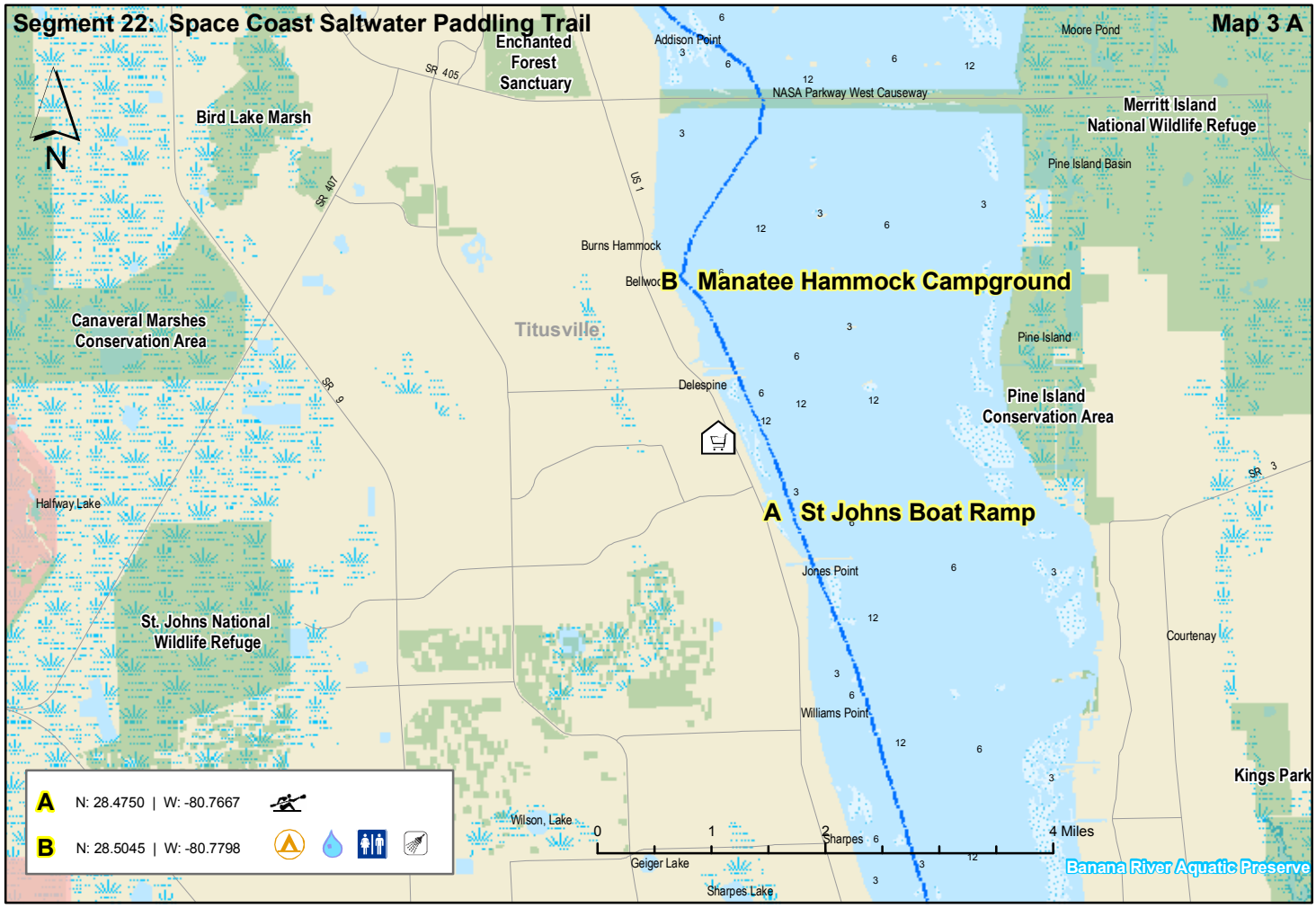
Segment 22: Space Coast Saltwater Paddling Trail
Map 3 A
N
Enchanted
Forest
Sanctuary
Addison Point
Moore Pond
SR 405
NASA Parkway West Causeway
Bird Lake Marsh
Merritt Island
National Wildlife Refuge
Pine Island Basin
SR 407
US 1
Burns Hammock
B Manatee Hammock Campground
Canaveral Marshes
Conservation Area
Titusville
Pine Island
Delespine
Pine Island
Conservation Area
SR 9
Halfway Lake
A St Johns Boat Ramp
Jones Point
St. Johns National
Wildlife Refuge
Courtenay
Williams Point
Kings Park
Wilson, Lake
Sharpes
Geiger Lake
Sharpes Lake
Banana River Aquatic Preserve
0 1 2 4 Miles
A N: 28.4750 | W: -80.7667
B N: 28.5045 | W: -80.7798

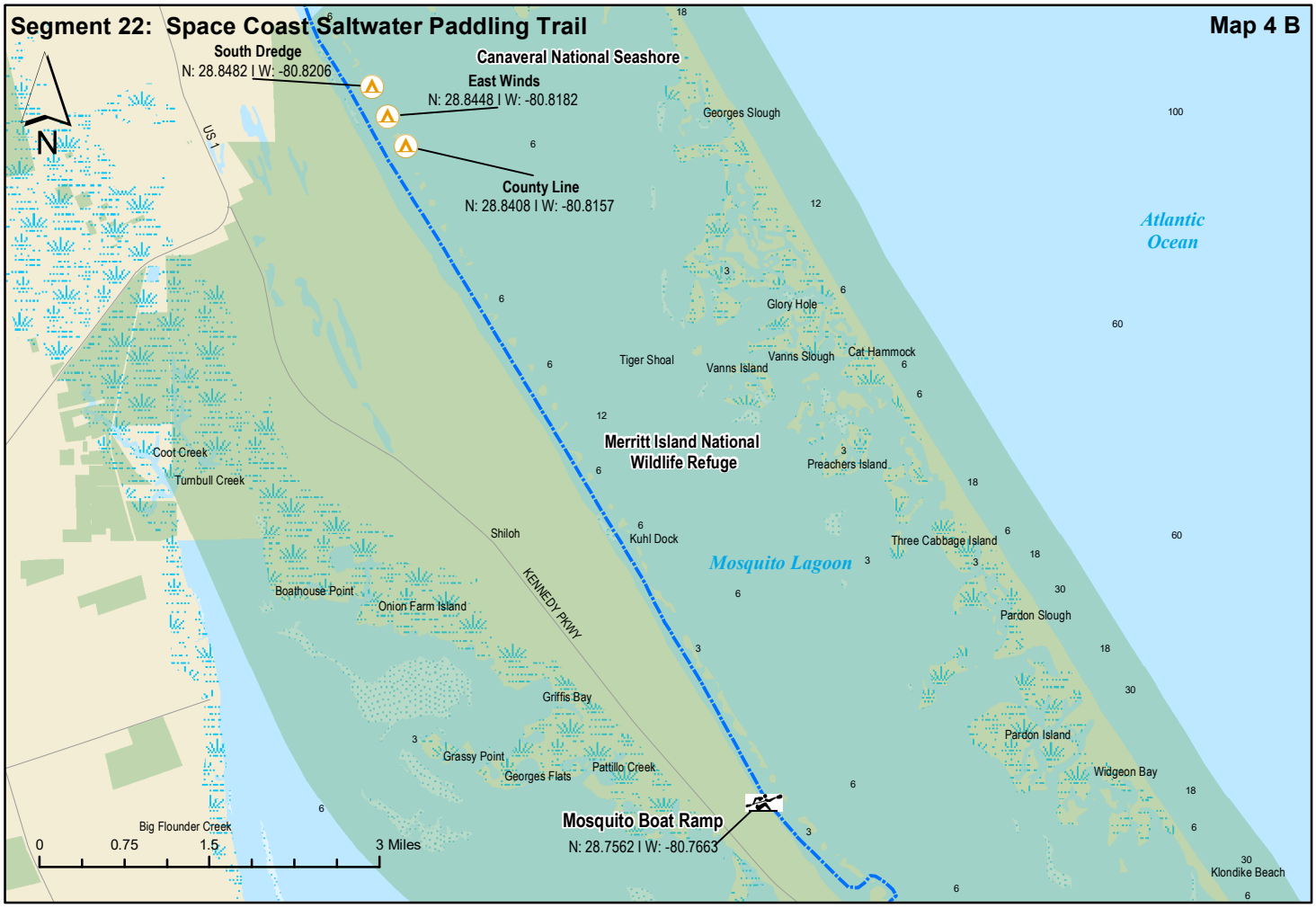
Segment 22: Space Coast Saltwater Paddling Trail
Map 4 B
South Dredge
N: 28.8482 I W: -80.8206
East Winds
N: 28.8448 I W: -80.8182
County Line
N: 28.8408 I W: -80.8157
Canaveral National Seashore
Georges Slough
Atlantic Ocean
Glory Hole
Tiger Shoal
Vanns Island
Vanns Slough
Cat Hammock
Merritt Island National Wildlife Refuge
Preachers Island
Coot Creek
Turnbull Creek
Shiloh
Kuhl Dock
Three Cabbage Island
Mosquito Lagoon
KENNEDY PKWY
Boathouse Point
Onion Farm Island
Pardon Slough
Griffis Bay
Pardon Island
Grassy Point
Pattillo Creek
Georges Flats
Widgeon Bay
Big Flounder Creek
Mosquito Boat Ramp
N: 28.7562 I W: -80.7663
Klondike Beach
US 1
N
0
0.75
1.5
3 Miles

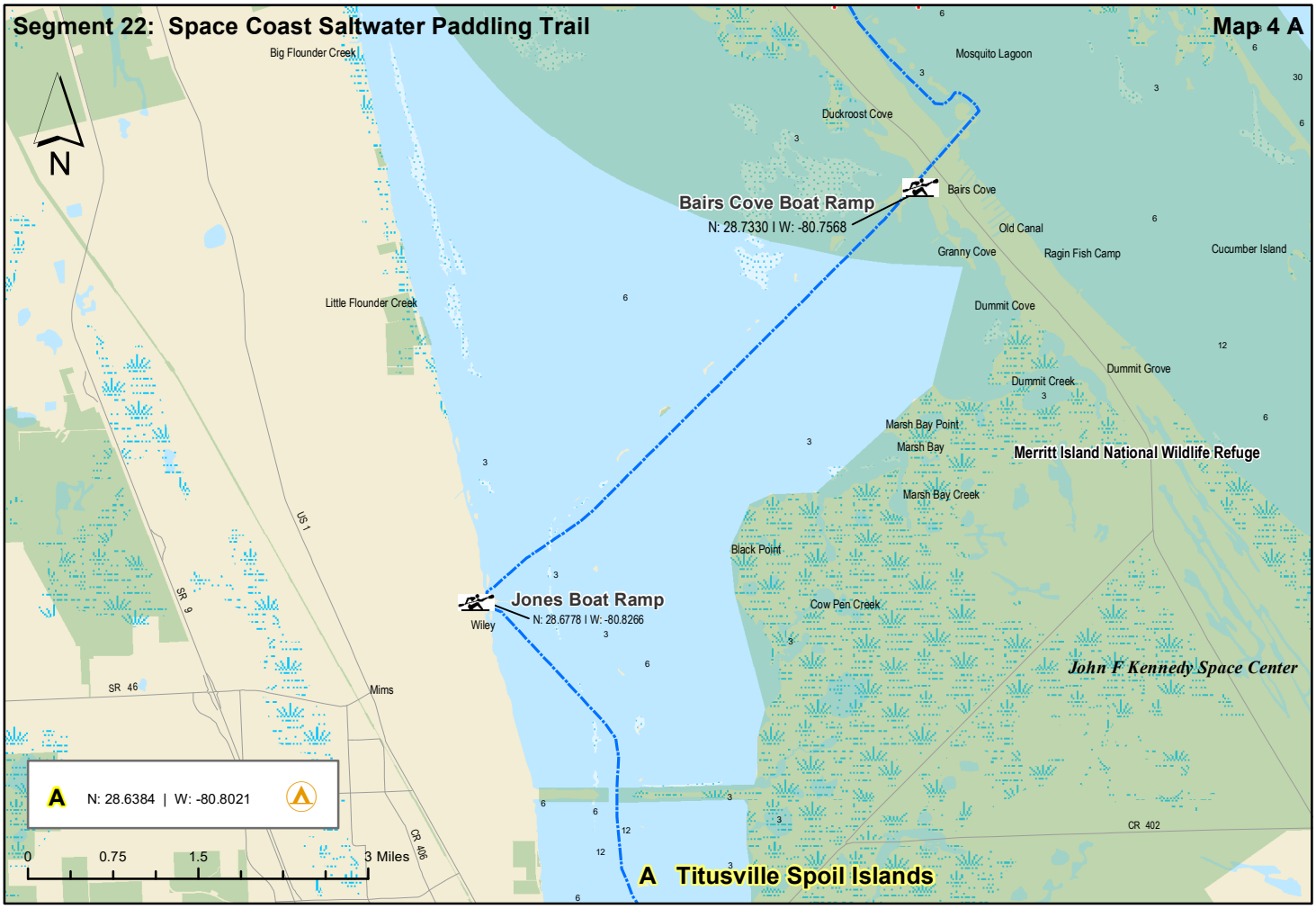
Segment 22: Space Coast Saltwater Paddling Trail
Map 4 A
Big Flounder Creek
Mosquito Lagoon
Duckroost Cove
Bairs Cove Boat Ramp
N: 28.7330 I W: -80.7568
Bairs Cove
Old Canal
Granny Cove
Ragin Fish Camp
Cucumber Island
Little Flounder Creek
Dummit Cove
Dummit Grove
Dummit Creek
Marsh Bay Point
Marsh Bay
Merritt Island National Wildlife Refuge
Marsh Bay Creek
Black Point
Jones Boat Ramp
N: 28.6778 I W: -80.8266
Wiley
Cow Pen Creek
John F Kennedy Space Center
Mims
A N: 28.6384 | W: -80.8021
A Titusville Spoil Islands
US 1
SR 9
SR 46
CR 406
CR 402
N
0
0.75
1.5
3 Miles

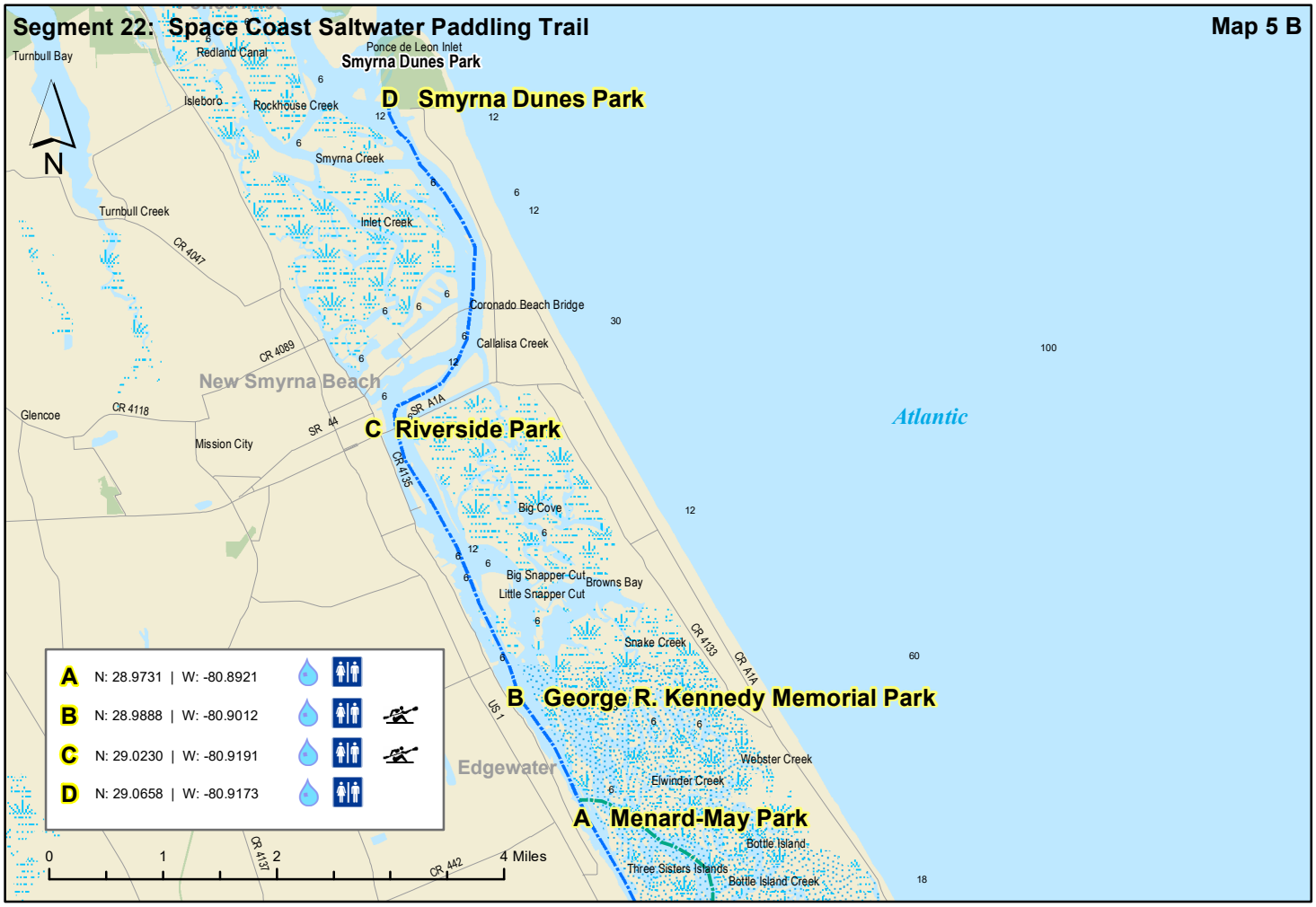
Segment 22: Space Coast Saltwater Paddling Trail
Map 5 B
Turnbull Bay
Redland Canal
Ponce de Leon Inlet
Smyrna Dunes Park
Isleboro
Rockhouse Creek
D Smyrna Dunes Park
Smyrna Creek
Turnbull Creek
Inlet Creek
CR 4047
Coronado Beach Bridge
Callalisa Creek
CR 4089
New Smyrna Beach
Glencoe
CR 4118
SR A1A
SR 44
C Riverside Park
Mission City
CR 4135
Big Cove
Big Snapper Cut
Browns Bay
Little Snapper Cut
Snake Creek
CR 4133
CR A1A
Atlantic
B George R. Kennedy Memorial Park
US 1
Edgewater
Webster Creek
Elwinder Creek
A Menard-May Park
Bottle Island
Three Sisters Islands
Bottle Island Creek
CR 4137
CR 442
A N: 28.9731 | W: -80.8921
B N: 28.9888 | W: -80.9012
C N: 29.0230 | W: -80.9191
D N: 29.0658 | W: -80.9173
0 1 2 4 Miles

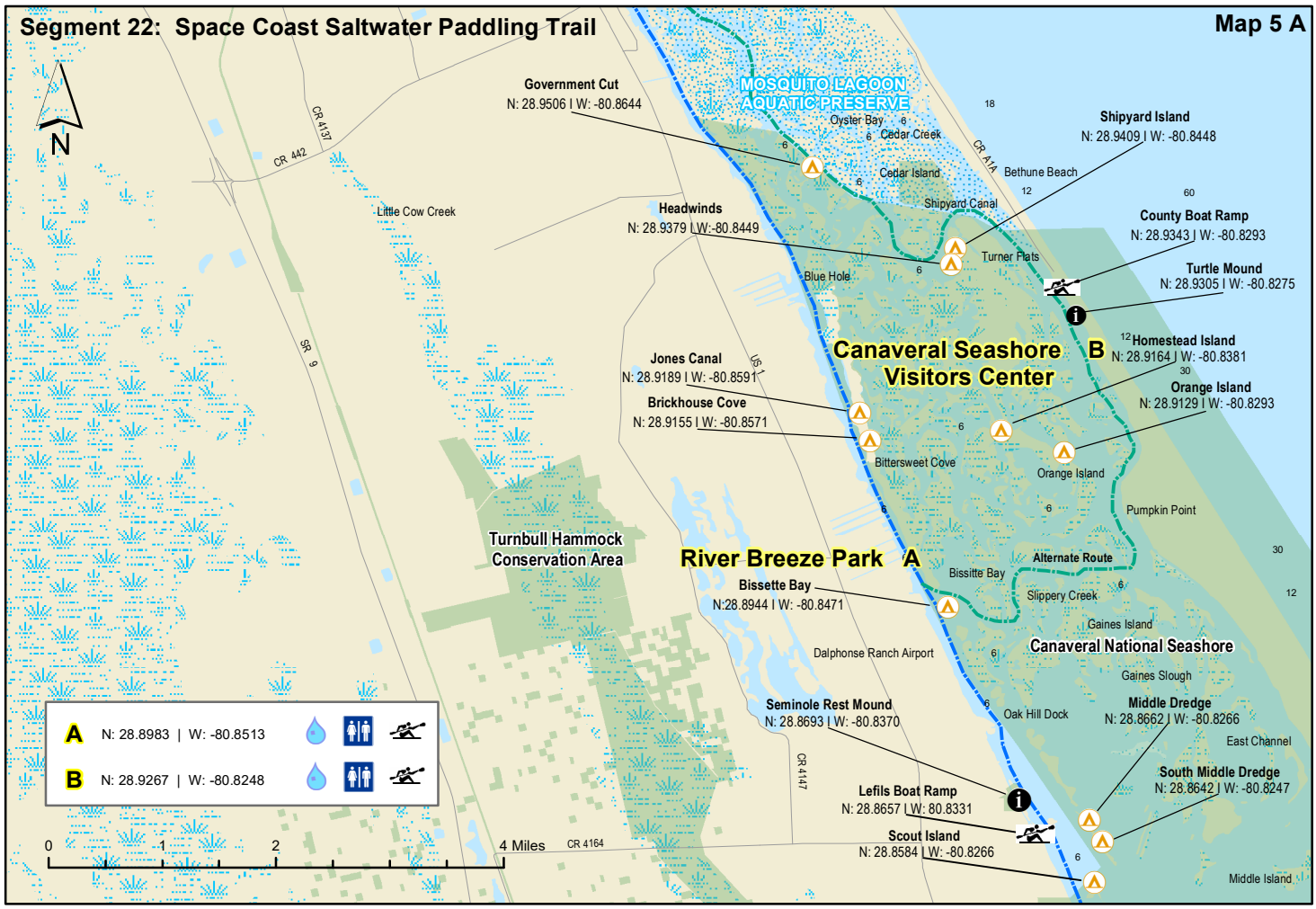
Segment 22: Space Coast Saltwater Paddling Trail
Map 5 A
Government Cut
N: 28.9506 | W: -80.8644
MOSQUITO LAGOON AQUATIC PRESERVE
Oyster Bay
Cedar Creek
Cedar Island
Shipyard Island
N: 28.9409 | W: -80.8448
CR A1A
Bethune Beach
Shipyard Canal
CR 4137
CR 442
Little Cow Creek
Headwinds
N: 28.9379 | W:-80.8449
Turner Flats
County Boat Ramp
N: 28.9343 | W: -80.8293
Blue Hole
Turtle Mound
N: 28.9305 | W: -80.8275
Homestead Island
N: 28.9164 | W: -80.8381
B
Canaveral Seashore Visitors Center
Jones Canal
N: 28.9189 | W: -80.8591
US 1
Orange Island
N: 28.9129 | W: -80.8293
Brickhouse Cove
N: 28.9155 | W: -80.8571
Bittersweet Cove
Orange Island
SR 9
Pumpkin Point
Turnbull Hammock Conservation Area
River Breeze Park
A
Alternate Route
Bissitte Bay
Bissette Bay
N:28.8944 | W: -80.8471
Slippery Creek
Gaines Island
Canaveral National Seashore
Dalphonse Ranch Airport
Gaines Slough
Seminole Rest Mound
N: 28.8693 | W: -80.8370
Oak Hill Dock
Middle Dredge
N: 28.8662 | W: -80.8266
East Channel
CR 4147
South Middle Dredge
N: 28.8642 | W: -80.8247
Lefils Boat Ramp
N: 28.8657 | W: 80.8331
Scout Island
N: 28.8584 | W: -80.8266
CR 4164
Middle Island
A N: 28.8983 | W: -80.8513
B N: 28.9267 | W: -80.8248
0 1 2 4 Miles

Florida Circumnavigation Saltwater Paddling Trail Segment 23

Tomoka / Pellicer Saltwater Paddling Trail

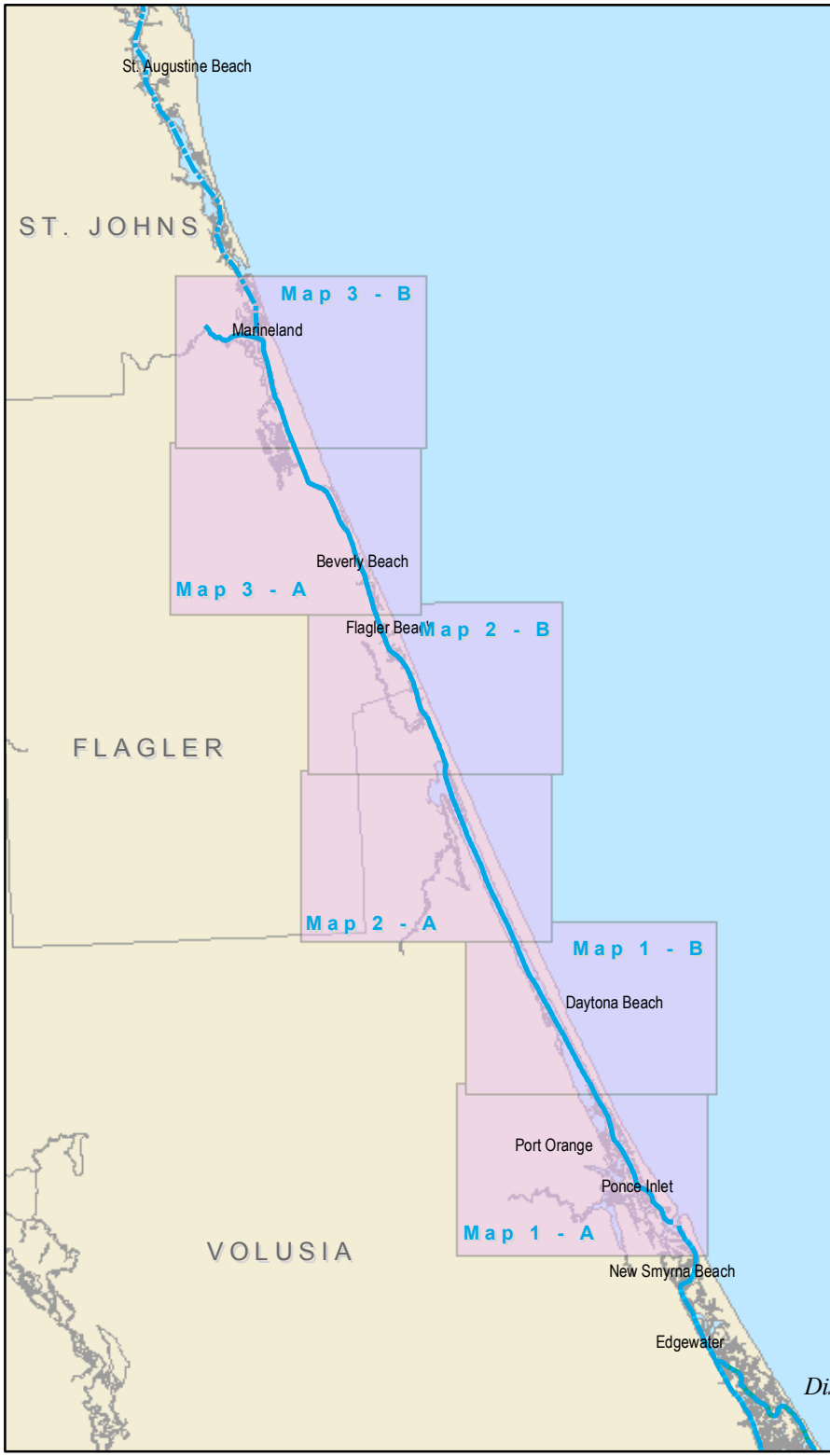

N

- Drinking Water
- Camping
- Kayak Launch
- Shower Facility
- Restroom
- Restaurant
- Grocery Store
- Point of Interest

Disclaimer: This guide is intended as an aid to navigation only. A Gobal Positioning System (GPS) unit is required, and persons are encouraged to supplement these maps with NOAA charts or other maps.

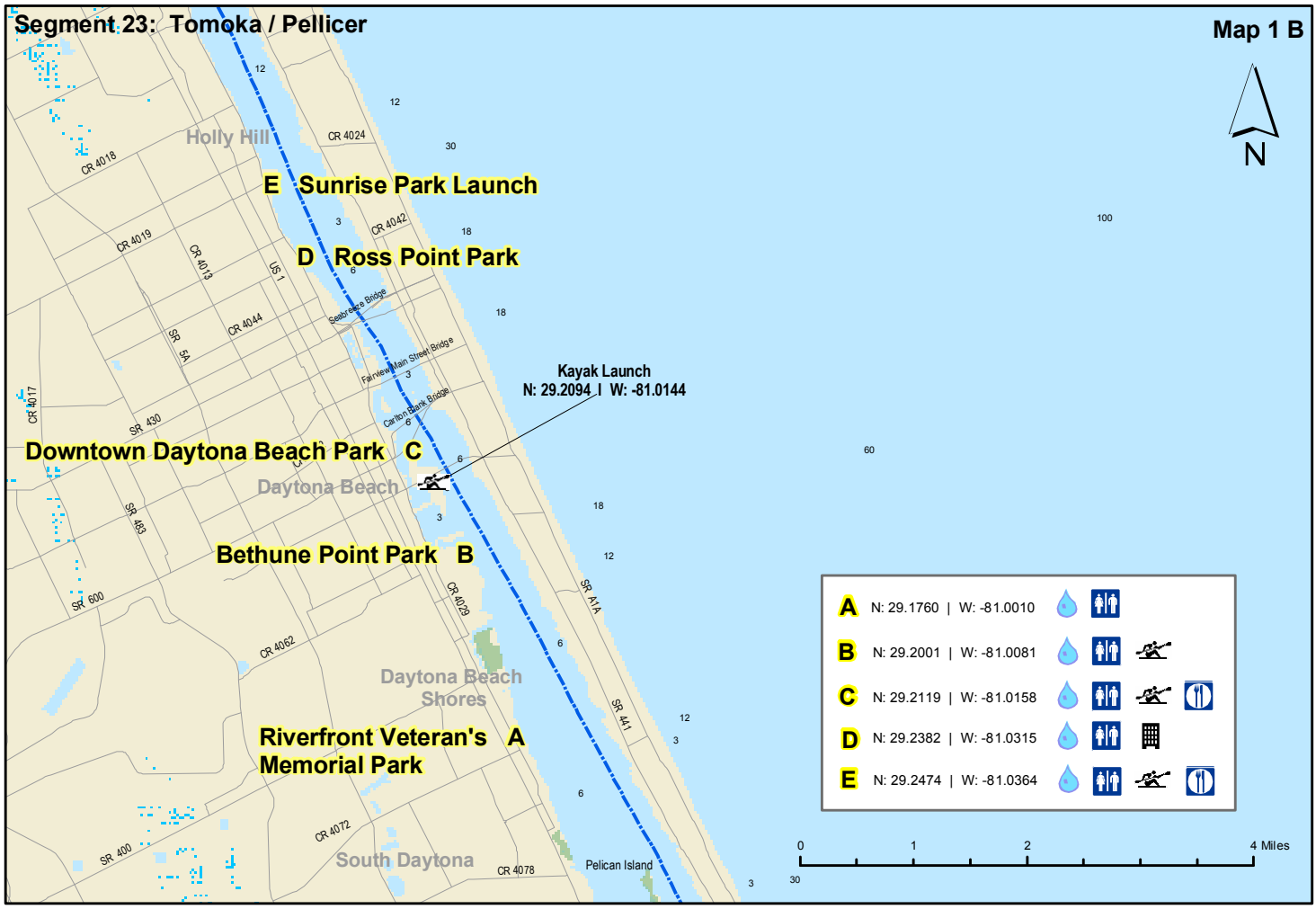
Segment 23: Tomoka / Pellicer
Map 1 B
N
Holly Hill
E Sunrise Park Launch
D Ross Point Park
Kayak Launch
N: 29.2094 I W: -81.0144
Downtown Daytona Beach Park C
Daytona Beach
Bethune Point Park B
Daytona Beach Shores
Riverfront Veteran's Memorial Park A
South Daytona
Pelican Island
A N: 29.1760 | W: -81.0010
B N: 29.2001 | W: -81.0081
C N: 29.2119 | W: -81.0158
D N: 29.2382 | W: -81.0315
E N: 29.2474 | W: -81.0364
0 1 2 4 Miles

Segment 23: Tomoka / Pellicer
Map 1 A
N
Daytona Beach Shores
South Daytona
Pelican Island
C Port Orange Causeway Park
Port Orange
Spoil Island Campsite B
Wilbur Bay
Daytona Beach
Port Orange
Tenmile Creek
Rose Bay
Spruce Creek Launch
N 29.0931 I W -80.9741
Daggett Island
Inlet Harbor
Doris Leeper Spruce Creek Preserve
Ponce Inlet
Spruce Creek
Piddler Island
Ponce de Leon Inlet Lighthouse
Lighthouse Point Park
Strickland Bay
Murray Creek
Spruce Creek
Spoil Island Campsite A
Ponce de Leon Inlet
Ponce Inlet Launch
N 29.0792 I W -80.9285
Smyrna Dunes Park
Turnbull Bay
Halifax River
Smyrna Creek
New Smyrna Beach
Hunter Creek
Turnbull Creek
Inlet Creek
Cook Creek
A N: 29.0771 | W: -80.9338
B N: 29.1357 | W: -80.9697
C N: 29.1475 | W: -80.9767
0 1 2 4 Miles

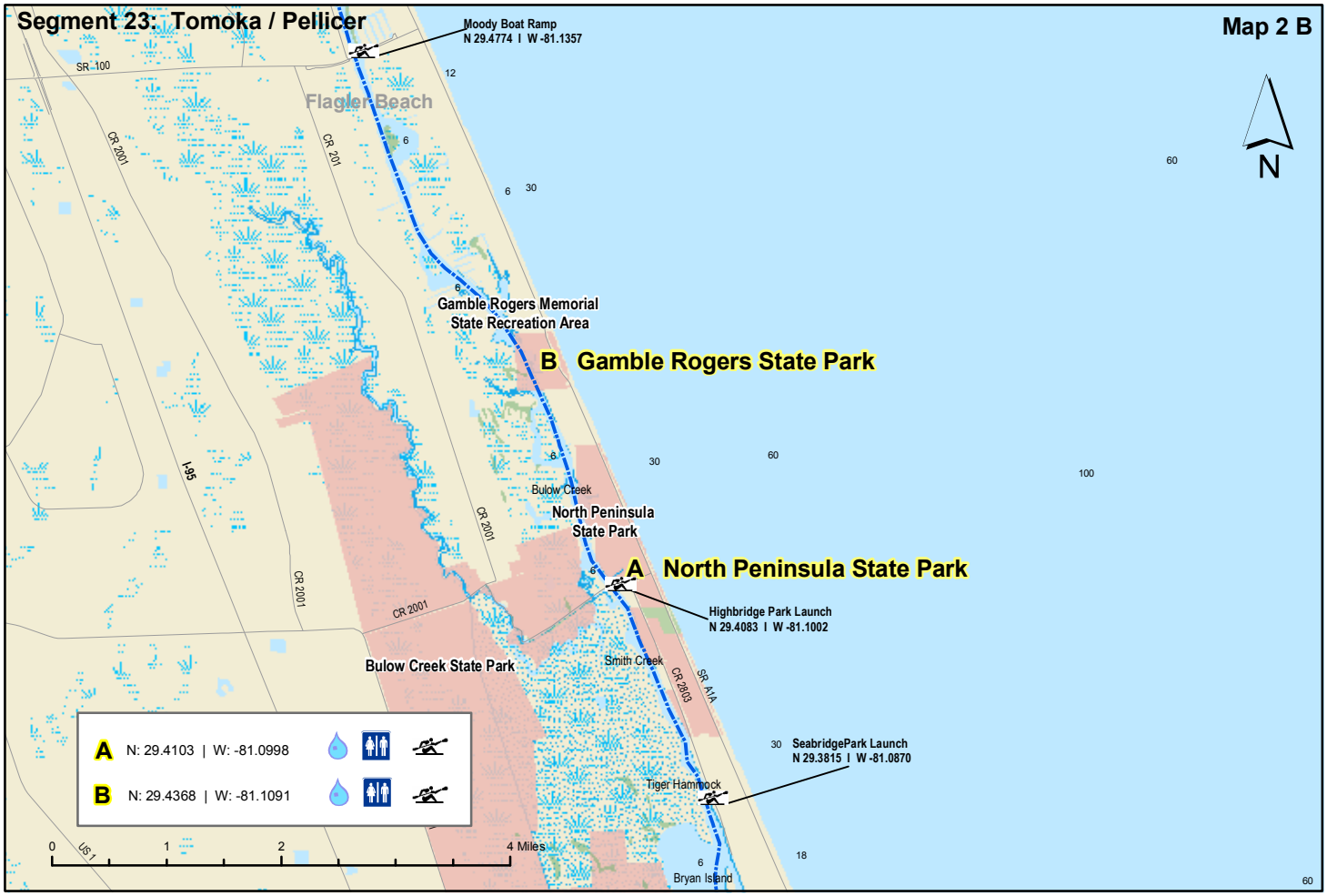
Segment 23: Tomoka / Pellicer
Map 2 B
Moody Boat Ramp
N 29.4774 I W -81.1357
SR 100
Flagler Beach
CR 2001
CR 201
Gamble Rogers Memorial
State Recreation Area
B Gamble Rogers State Park
I-95
Bulow Creek
North Peninsula
State Park
A North Peninsula State Park
Highbridge Park Launch
N 29.4083 I W -81.1002
Bulow Creek State Park
Smith Creek
CR 2803
SR A1A
SeabridgePark Launch
N 29.3815 I W -81.0870
Tiger Hammock
Bryan Island
A N: 29.4103 | W: -81.0998
B N: 29.4368 | W: -81.1091
0 1 2 4 Miles
N

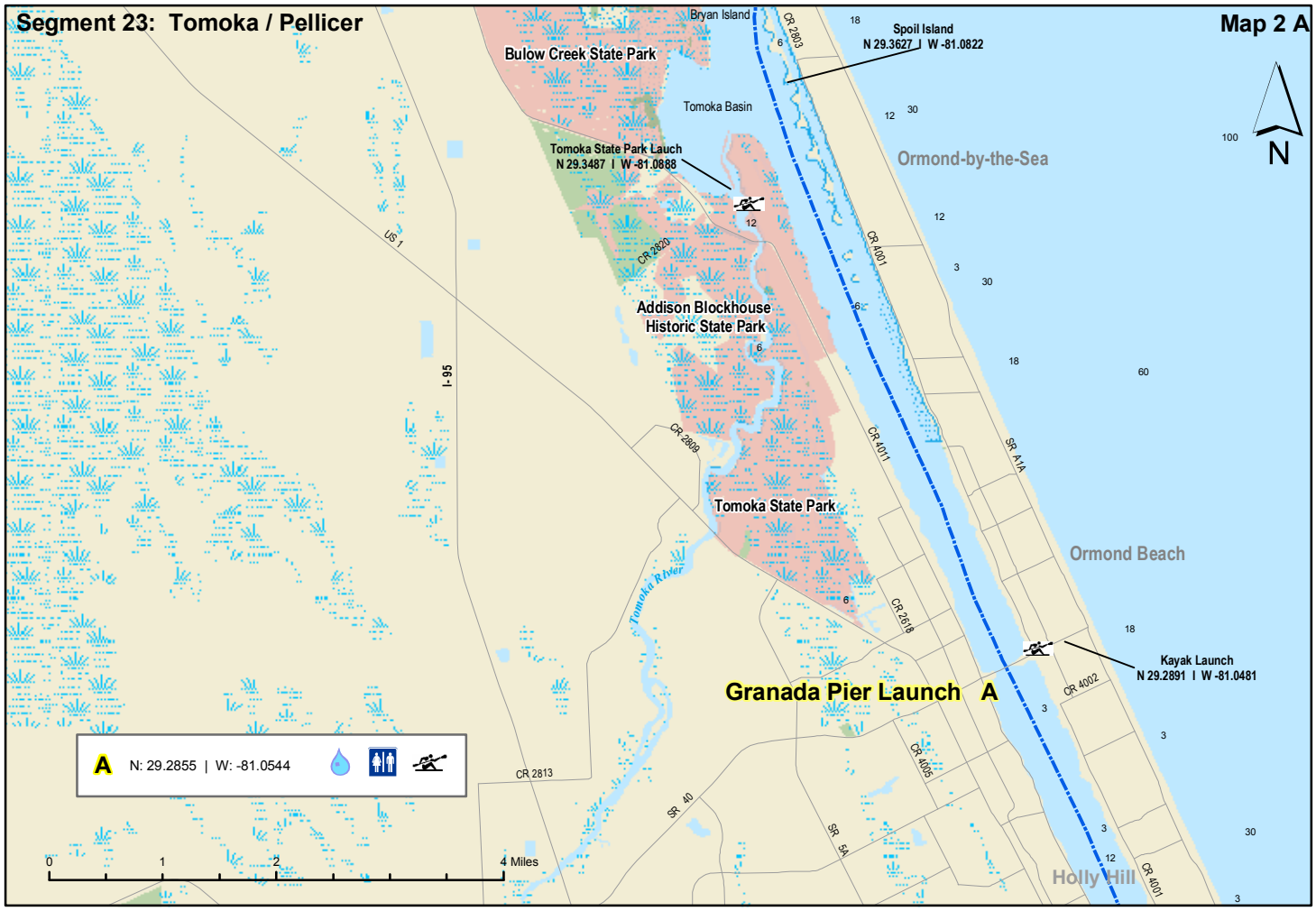
Segment 23: Tomoka / Pellicer
Map 2 A
Bryan Island
Spoil Island
N 29.3627 I W -81.0822
Bulow Creek State Park
Tomoka Basin
Tomoka State Park Lauch
N 29.3487 I W -81.0888
Ormond-by-the-Sea
US 1
CR 2820
CR 4001
Addison Blockhouse
Historic State Park
I-95
CR 2809
CR 4011
SR A1A
Tomoka State Park
Ormond Beach
Tomoka River
CR 2818
Kayak Launch
N 29.2891 I W -81.0481
Granada Pier Launch A
CR 4002
CR 4005
CR 2813
SR 40
SR 5A
Holly Hill
A N: 29.2855 | W: -81.0544
0 1 2 4 Miles
N

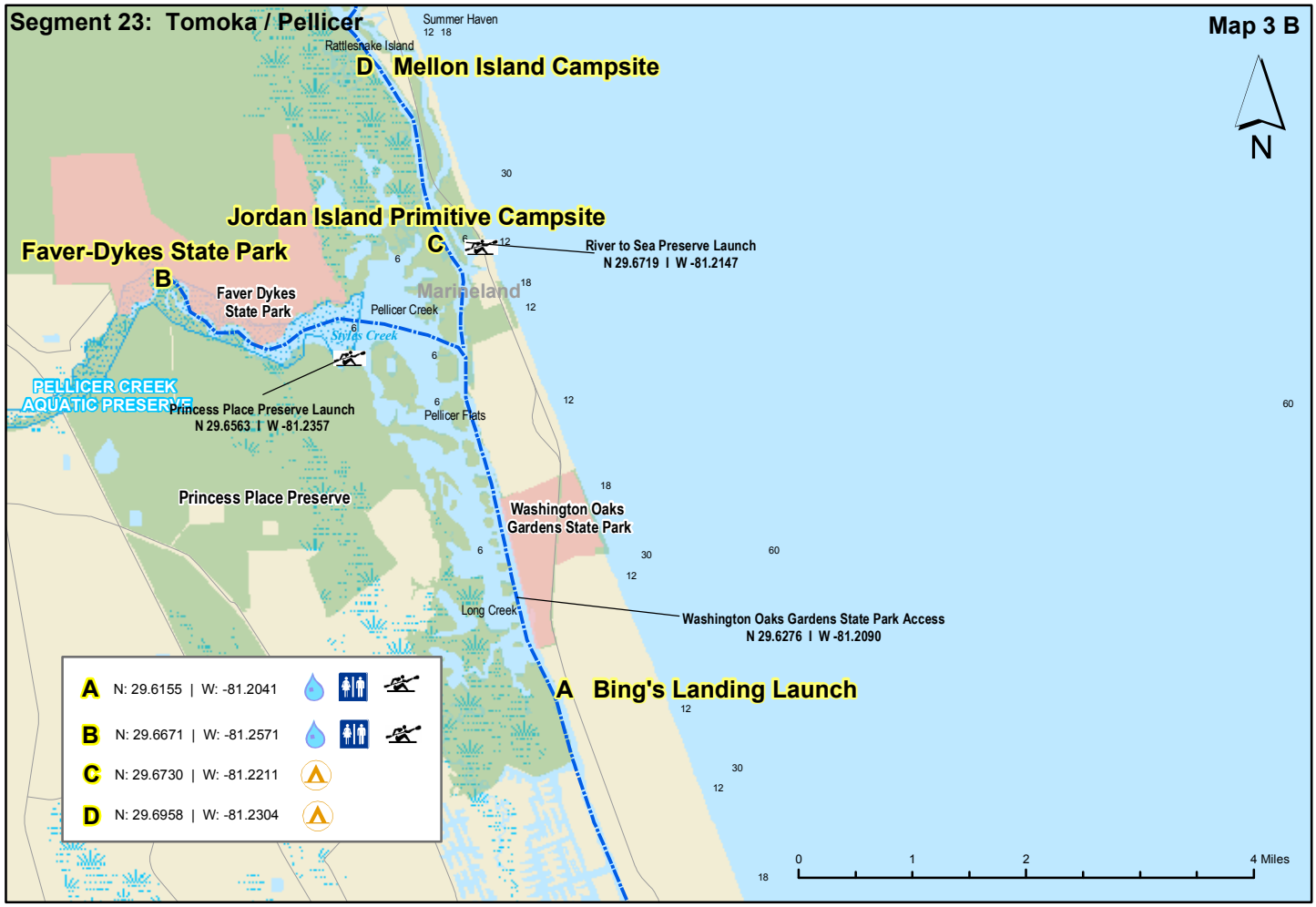
Segment 23: Tomoka / Pellicer
Map 3 B
N
Summer Haven
Rattlesnake Island
D Mellon Island Campsite
Jordan Island Primitive Campsite
C
River to Sea Preserve Launch
N 29.6719 I W -81.2147
Faver-Dykes State Park
B
Faver Dykes State Park
Marineland
Pellicer Creek
Spring Creek
PELLICER CREEK AQUATIC PRESERVE
Princess Place Preserve Launch
N 29.6563 I W -81.2357
Pellicer Flats
Princess Place Preserve
Washington Oaks Gardens State Park
Long Creek
Washington Oaks Gardens State Park Access
N 29.6276 I W -81.2090
A Bing's Landing Launch
A N: 29.6155 | W: -81.2041
B N: 29.6671 | W: -81.2571
C N: 29.6730 | W: -81.2211
D N: 29.6958 | W: -81.2304
0 1 2 4 Miles

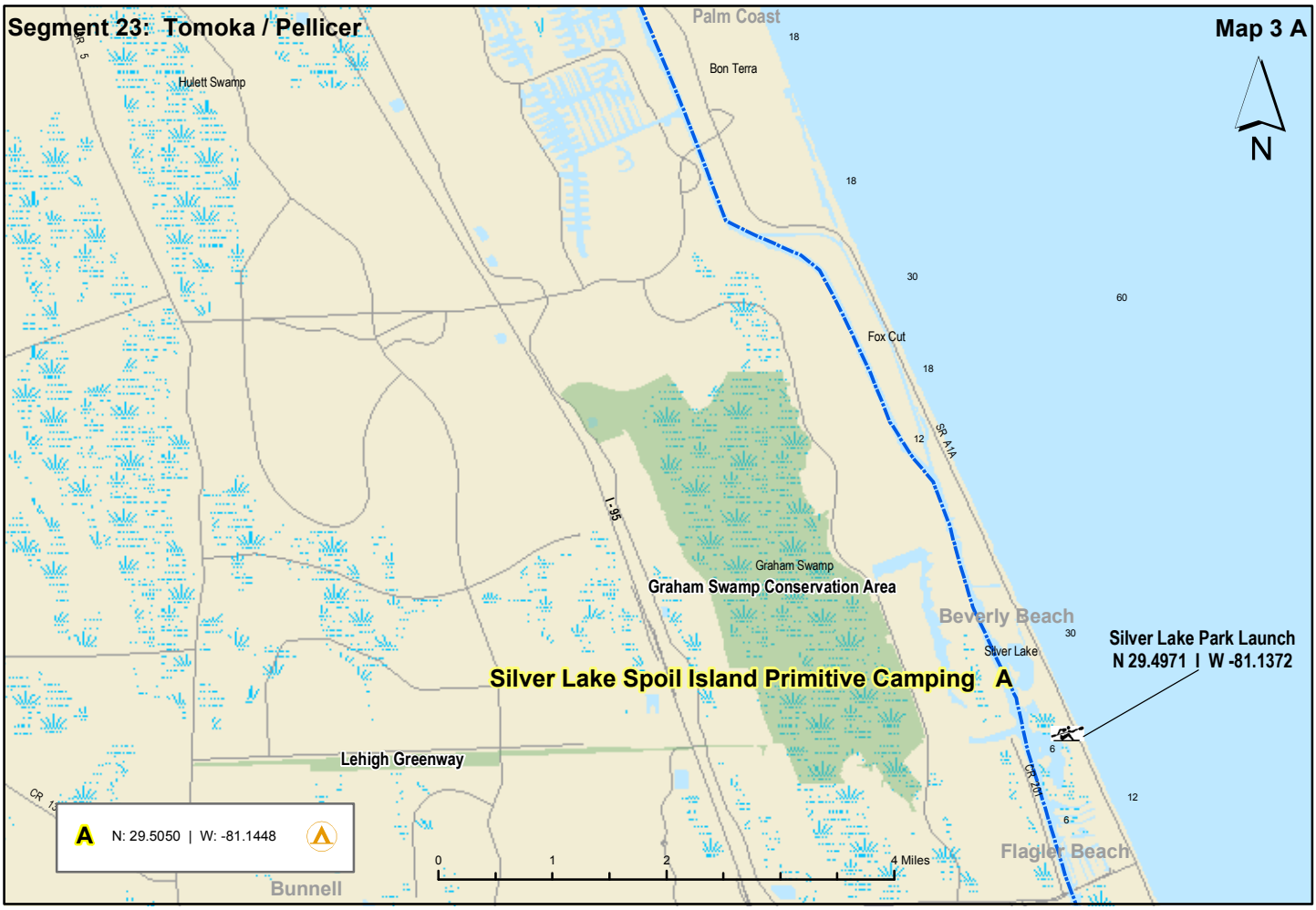
Segment 23: Tomoka / Pellicer
Map 3 A
N
Palm Coast
Hulett Swamp
Bon Terra
Fox Cut
SR A1A
I-95
Graham Swamp
Graham Swamp Conservation Area
Beverly Beach
Silver Lake
Silver Lake Park Launch
N 29.4971 I W -81.1372
Silver Lake Spoil Island Primitive Camping A
Lehigh Greenway
CR 20
Flagler Beach
Bunnell
A N: 29.5050 | W: -81.1448
0 1 2 4 Miles

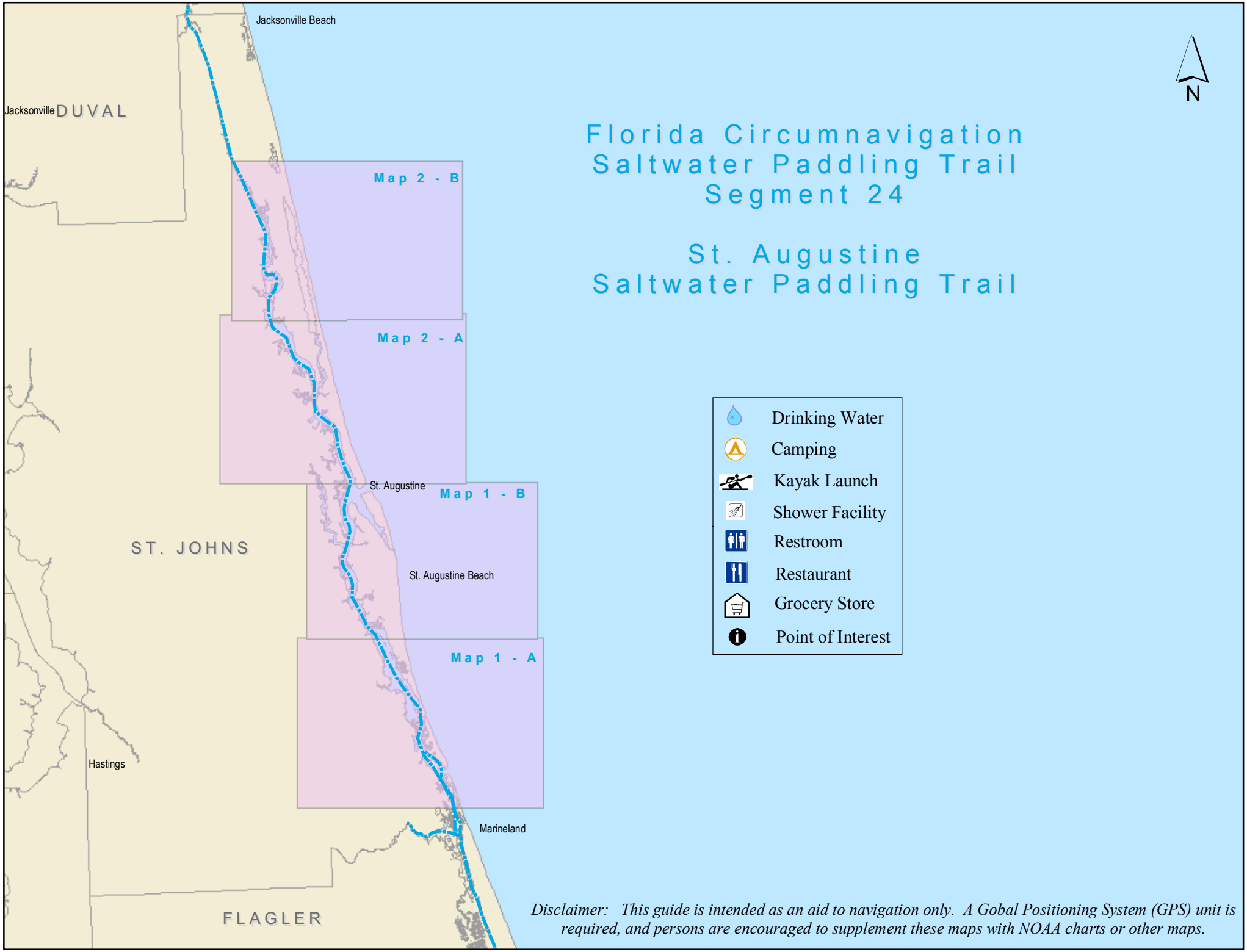

Disclaimer: This guide is intended as an aid to navigation only. A Gobal Positioning System (GPS) unit is required, and persons are encouraged to supplement these maps with NOAA charts or other maps.

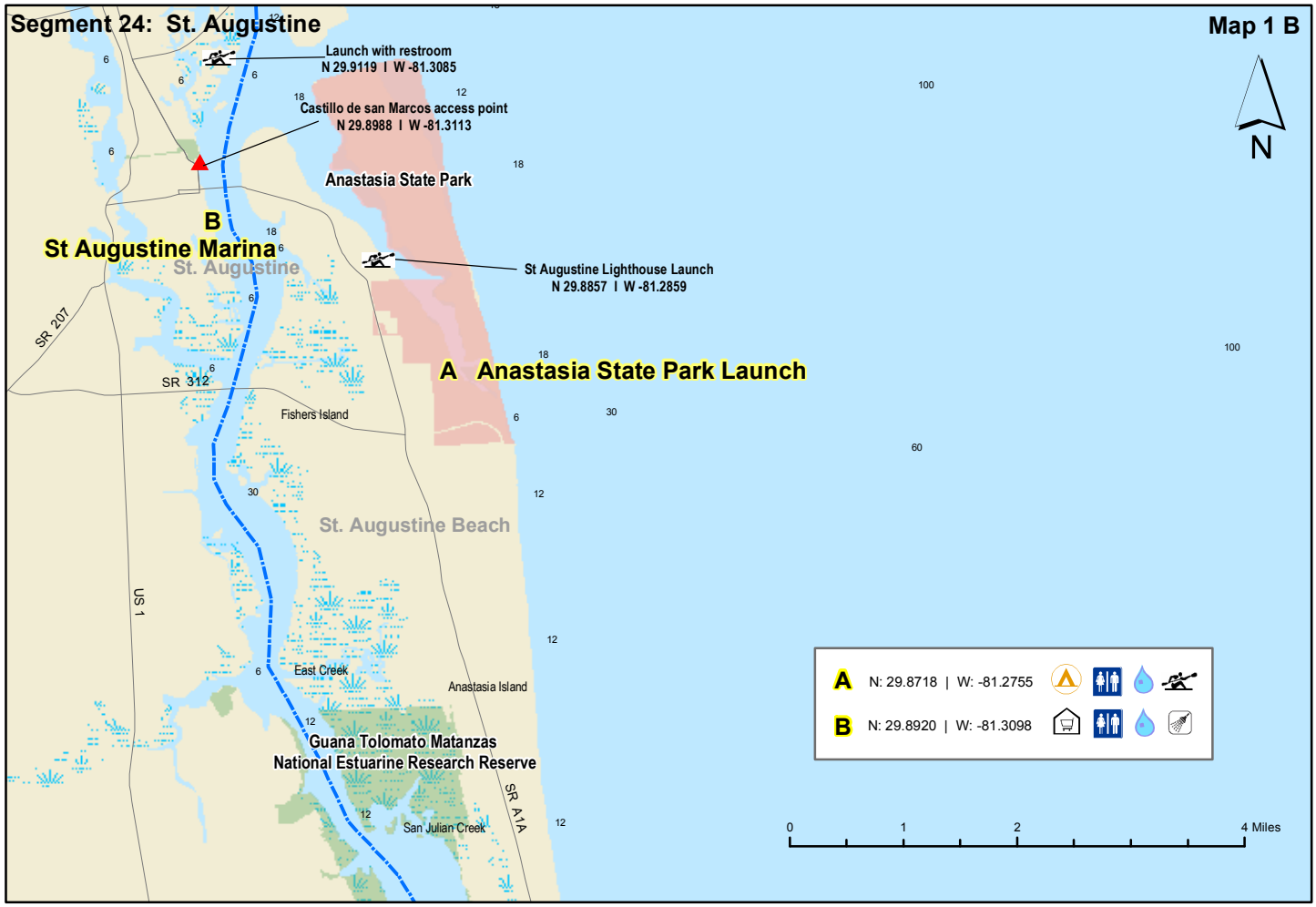
Segment 24: St. Augustine
Map 1 B
N
Launch with restroom
N 29.9119 I W -81.3085
Castillo de san Marcos access point
N 29.8988 I W -81.3113
Anastasia State Park
B
St Augustine Marina
St. Augustine
St Augustine Lighthouse Launch
N 29.8857 I W -81.2859
SR 207
SR 312
A Anastasia State Park Launch
Fishers Island
St. Augustine Beach
US 1
East Creek
Anastasia Island
Guana Tolomato Matanzas
National Estuarine Research Reserve
San Julian Creek
SR A1A
A N: 29.8718 | W: -81.2755
B N: 29.8920 | W: -81.3098
0 1 2 4 Miles

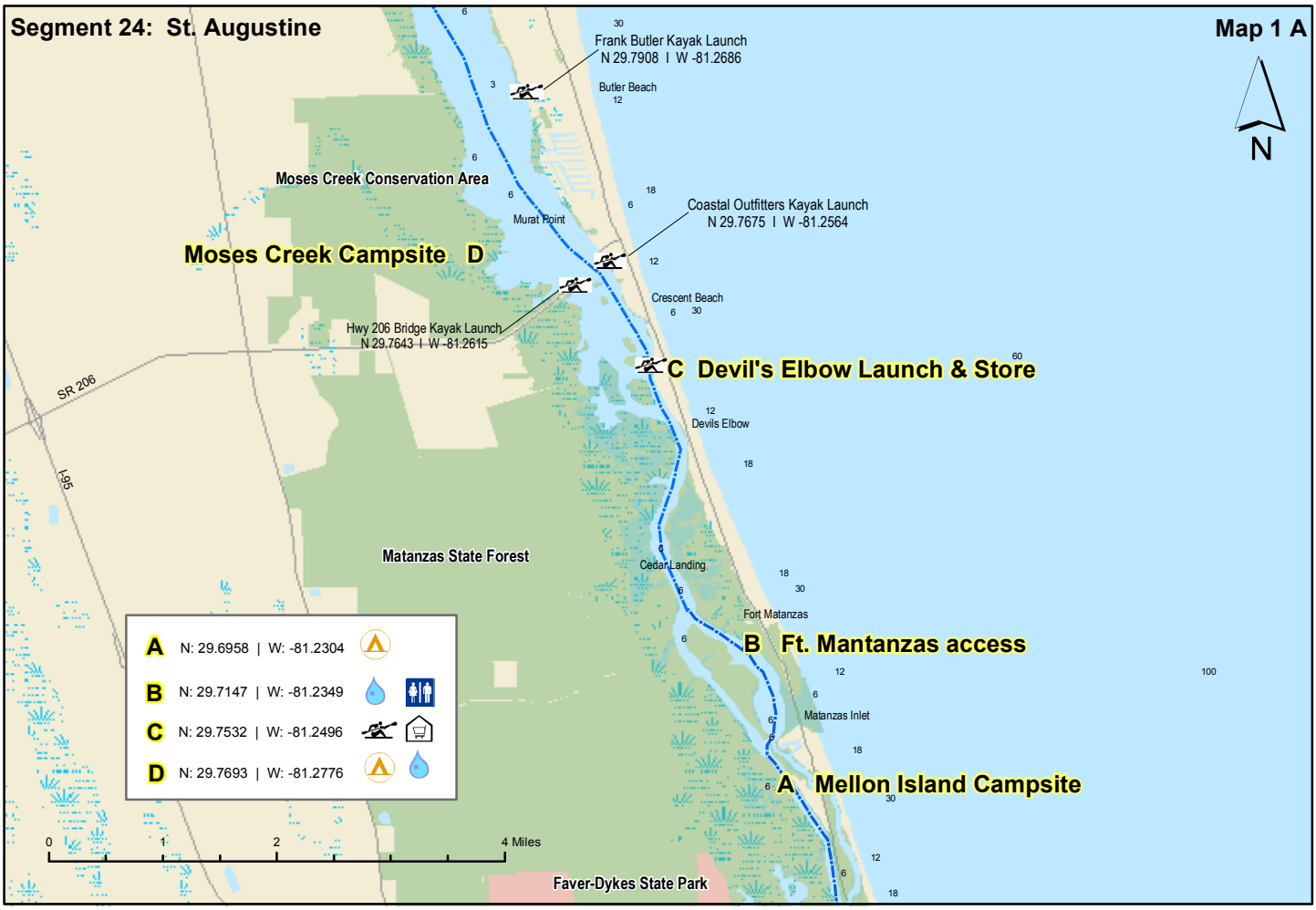
Segment 24: St. Augustine
Map 1 A
N
Frank Butler Kayak Launch
N 29.7908 I W -81.2686
Butler Beach
Moses Creek Conservation Area
Murat Point
Coastal Outfitters Kayak Launch
N 29.7675 I W -81.2564
Moses Creek Campsite D
Crescent Beach
Hwy 206 Bridge Kayak Launch
N 29.7643 I W -81.2615
C Devil's Elbow Launch & Store
SR 206
Devils Elbow
I-95
Matanzas State Forest
Cedar Landing
Fort Matanzas
B Ft. Mantanzas access
Matanzas Inlet
A Mellon Island Campsite
A N: 29.6958 | W: -81.2304
B N: 29.7147 | W: -81.2349
C N: 29.7532 | W: -81.2496
D N: 29.7693 | W: -81.2776
0 1 2 4 Miles
Faver-Dykes State Park

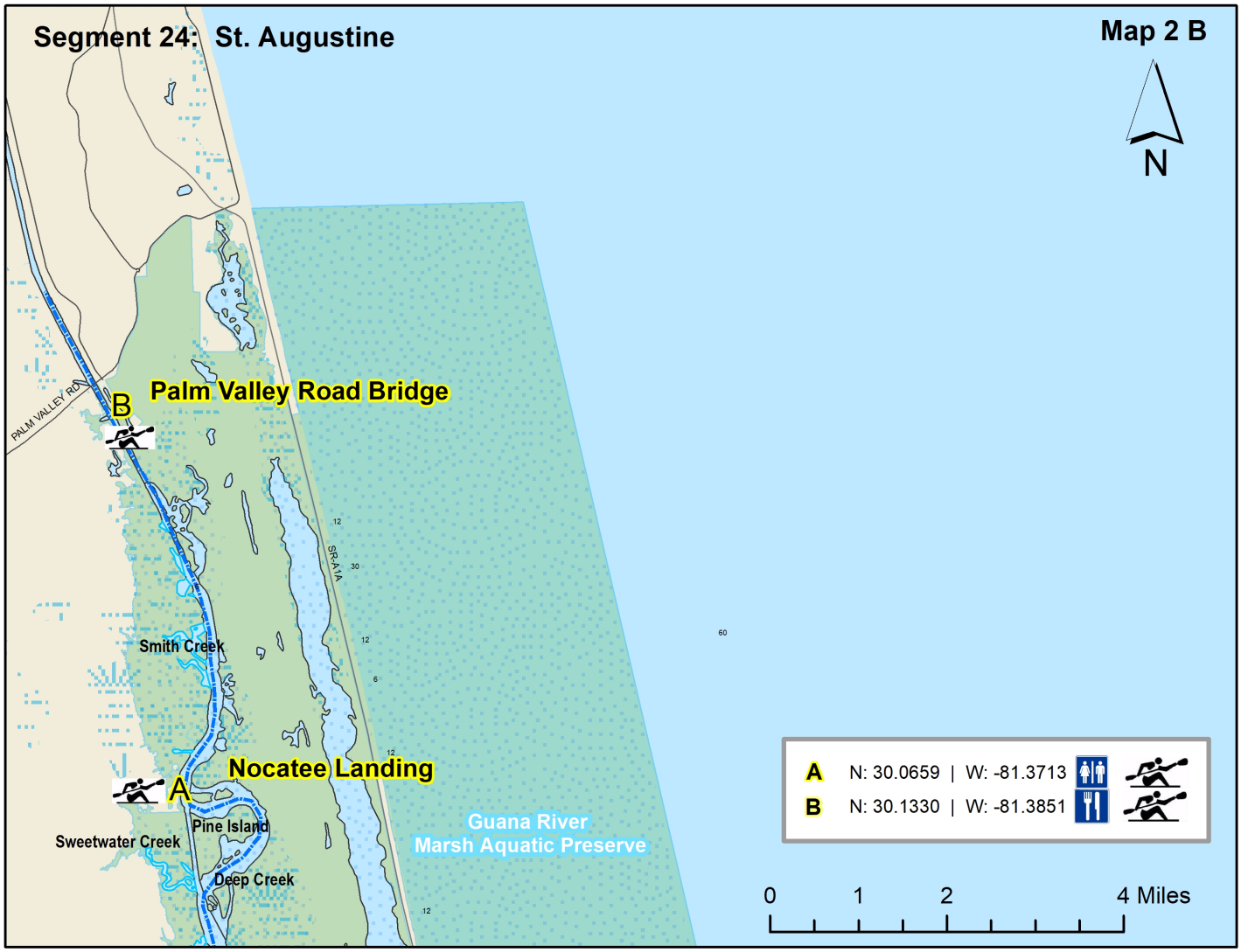
Segment 24: St. Augustine
Map 2 B
N
Palm Valley Road Bridge
B
PALM VALLEY RD
SR A1A
Smith Creek
Nocatee Landing
A
Pine Island
Sweetwater Creek
Deep Creek
Guana River
Marsh Aquatic Preserve
A N: 30.0659 | W: -81.3713
B N: 30.1330 | W: -81.3851
0 1 2 4 Miles

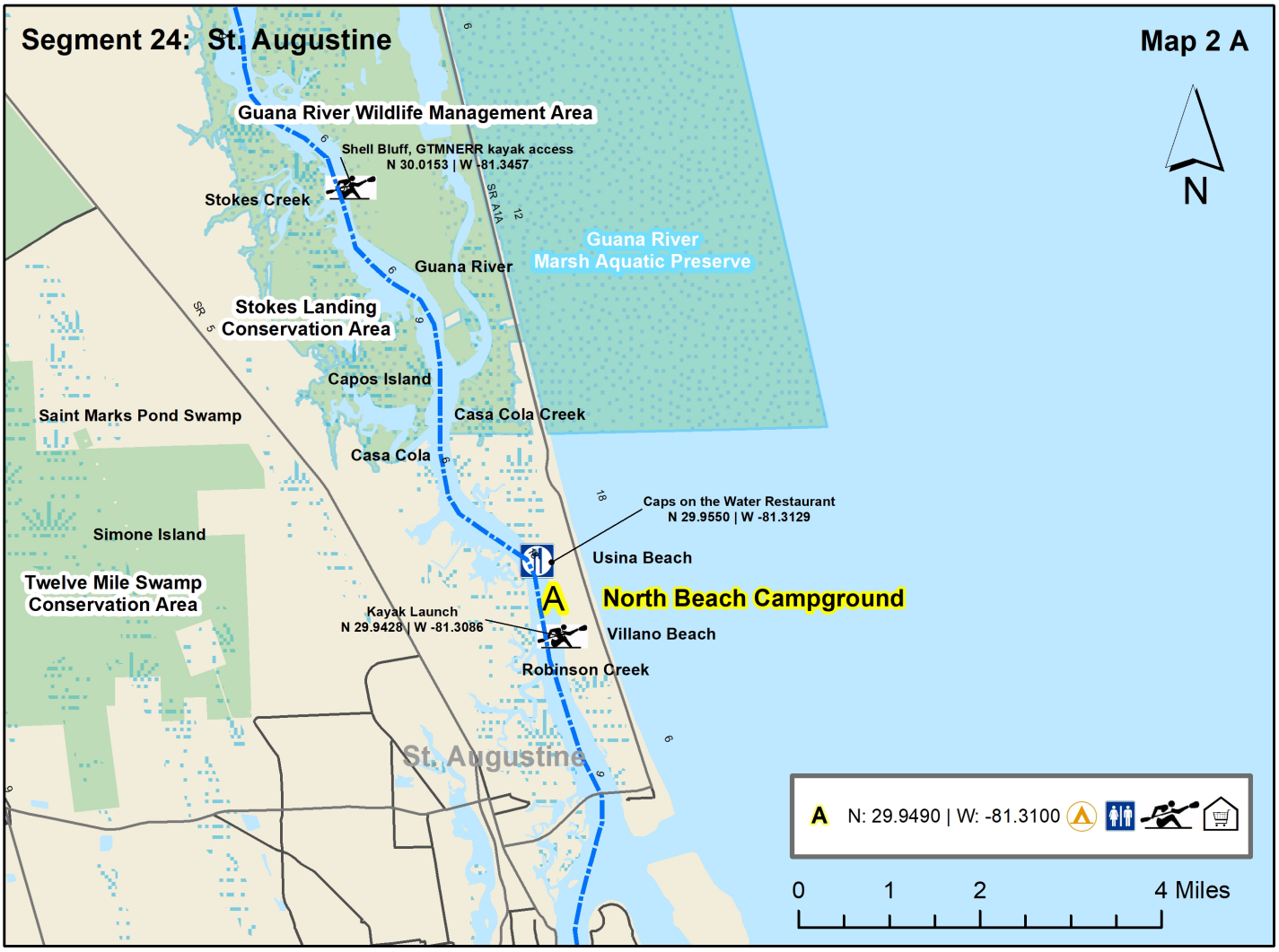
Segment 24: St. Augustine
Map 2 A
N
Guana River Wildlife Management Area
Shell Bluff, GTMNERR kayak access
N 30.0153 | W -81.3457
Stokes Creek
SR A1A
Guana River
Guana River
Marsh Aquatic Preserve
Stokes Landing
Conservation Area
SR 5
Capos Island
Saint Marks Pond Swamp
Casa Cola Creek
Casa Cola
Caps on the Water Restaurant
N 29.9550 | W -81.3129
Simone Island
Usina Beach
Twelve Mile Swamp
Conservation Area
A
North Beach Campground
Kayak Launch
N 29.9428 | W -81.3086
Villano Beach
Robinson Creek
St. Augustine
A N: 29.9490 | W: -81.3100
0 1 2 4 Miles

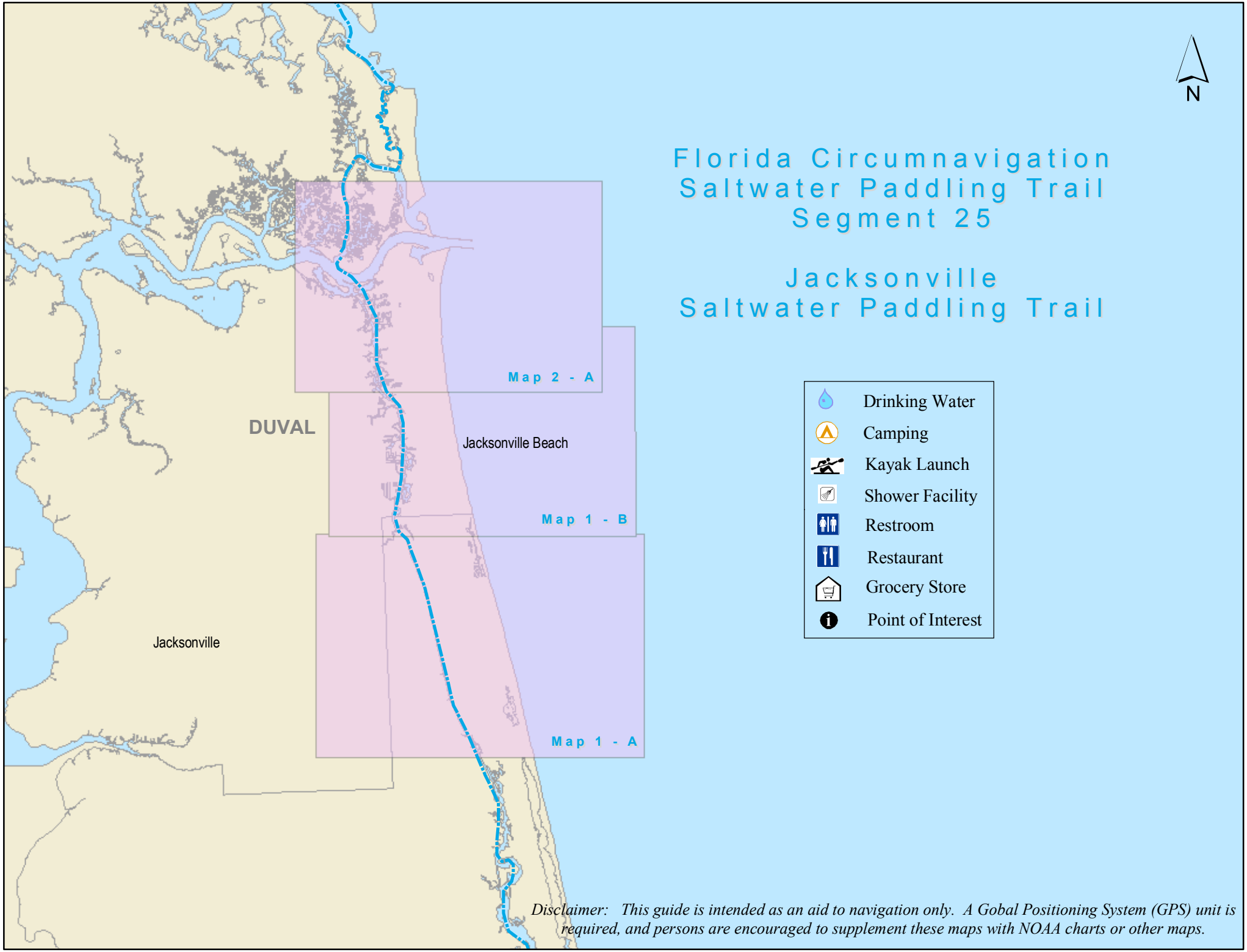

Disclaimer: This guide is intended as an aid to navigation only. A Gobal Positioning System (GPS) unit is required, and persons are encouraged to supplement these maps with NOAA charts or other maps.

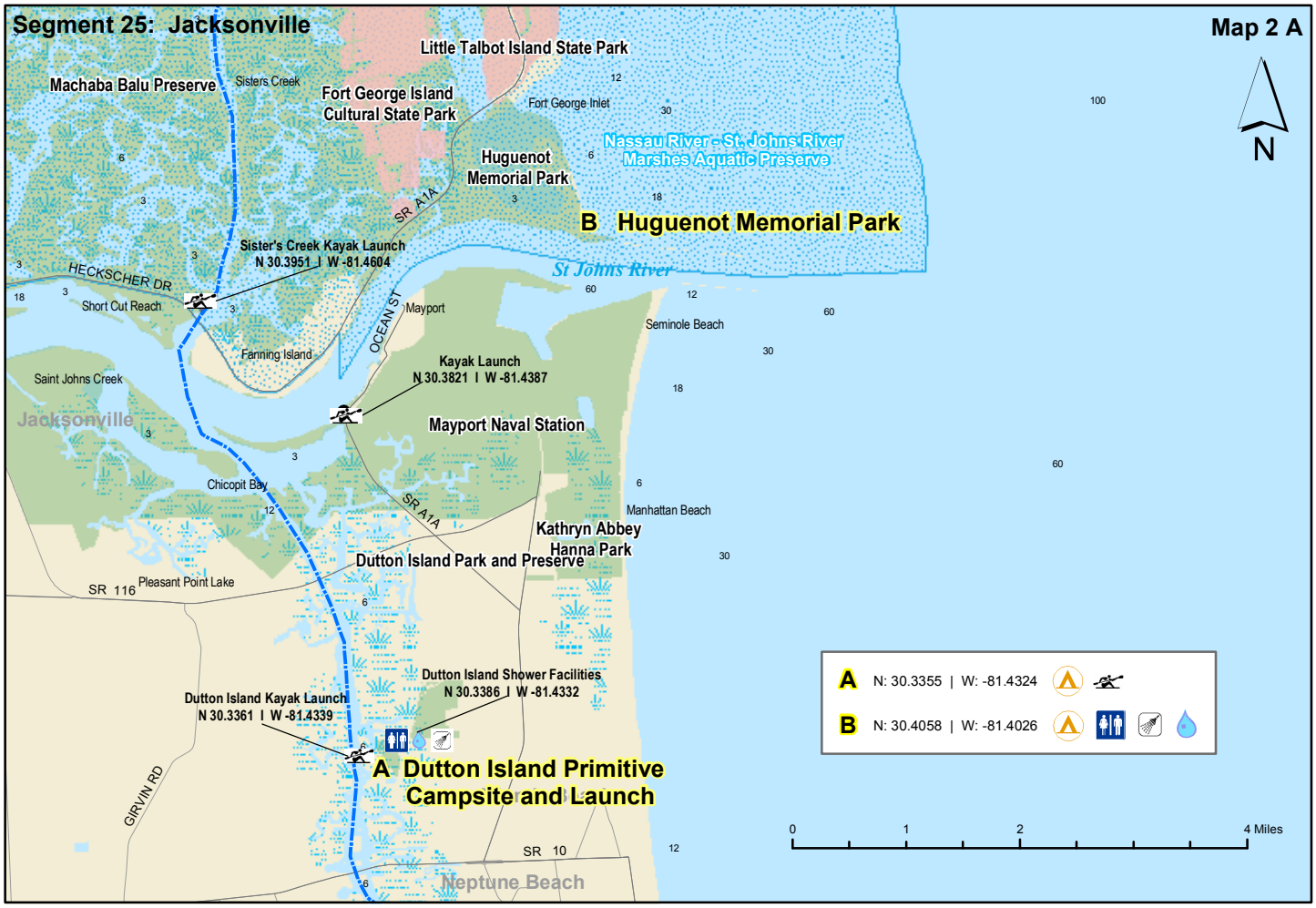
Segment 25: Jacksonville
Map 2 A
N
Little Talbot Island State Park
Machaba Balu Preserve
Sisters Creek
Fort George Island Cultural State Park
Fort George Inlet
Nassau River - St. Johns River Marshes Aquatic Preserve
Huguenot Memorial Park
B Huguenot Memorial Park
SR A1A
Sister's Creek Kayak Launch
N 30.3951 I W -81.4604
HECKSCHER DR
Short Cut Reach
St Johns River
Mayport
OCEAN ST
Seminole Beach
Fanning Island
Kayak Launch
N 30.3821 I W -81.4387
Saint Johns Creek
Jacksonville
Mayport Naval Station
Chicopit Bay
SR A1A
Manhattan Beach
Kathryn Abbey Hanna Park
Dutton Island Park and Preserve
SR 116
Pleasant Point Lake
Dutton Island Shower Facilities
N 30.3386 I W -81.4332
Dutton Island Kayak Launch
N 30.3361 I W -81.4339
A Dutton Island Primitive Campsite and Launch
GIRVIN RD
SR 10
Neptune Beach
A N: 30.3355 | W: -81.4324
B N: 30.4058 | W: -81.4026
0
1
2
4 Miles

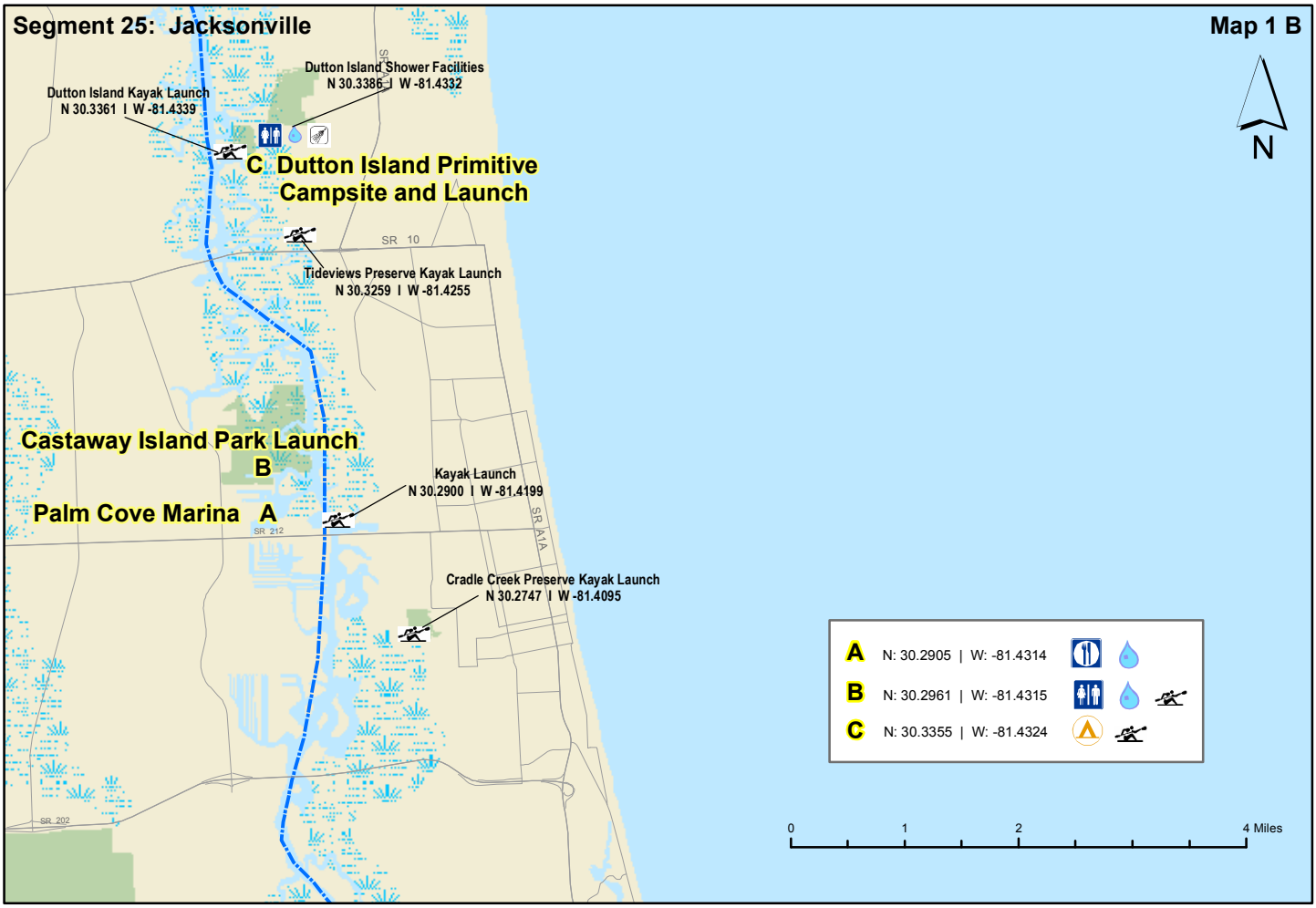
Segment 25: Jacksonville
Map 1 B
N
Dutton Island Shower Facilities
N 30.3386 | W -81.4332
Dutton Island Kayak Launch
N 30.3361 | W -81.4339
C Dutton Island Primitive Campsite and Launch
SR 10
Tideviews Preserve Kayak Launch
N 30.3259 | W -81.4255
Castaway Island Park Launch
B
Kayak Launch
N 30.2900 | W -81.4199
Palm Cove Marina A
SR 212
SR A1A
Cradle Creek Preserve Kayak Launch
N 30.2747 | W -81.4095
SR 202
A N: 30.2905 | W: -81.4314
B N: 30.2961 | W: -81.4315
C N: 30.3355 | W: -81.4324
0 1 2 4 Miles

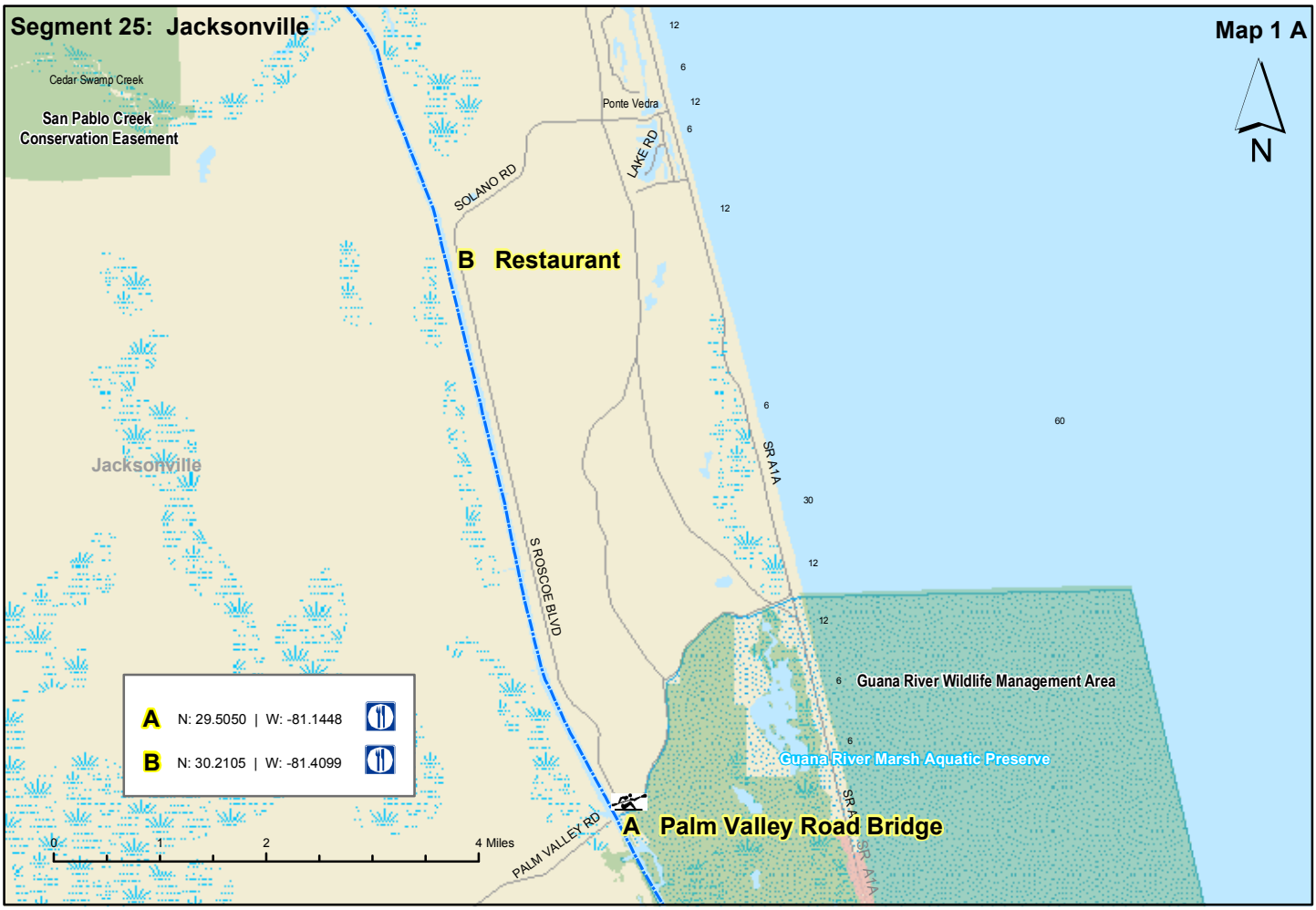
Segment 25: Jacksonville
Map 1 A
N
Cedar Swamp Creek
San Pablo Creek Conservation Easement
Ponte Vedra
LAKE RD
SOLANO RD
B Restaurant
Jacksonville
SR A1A
S ROSCOE BLVD
Guana River Wildlife Management Area
Guana River Marsh Aquatic Preserve
PALM VALLEY RD
A Palm Valley Road Bridge
A N: 29.5050 | W: -81.1448
B N: 30.2105 | W: -81.4099
0 1 2 4 Miles

Florida Circumnavigation Saltwater Paddling Trail Segment 26

Nassau / Fort Clinch Saltwater Paddling Trail

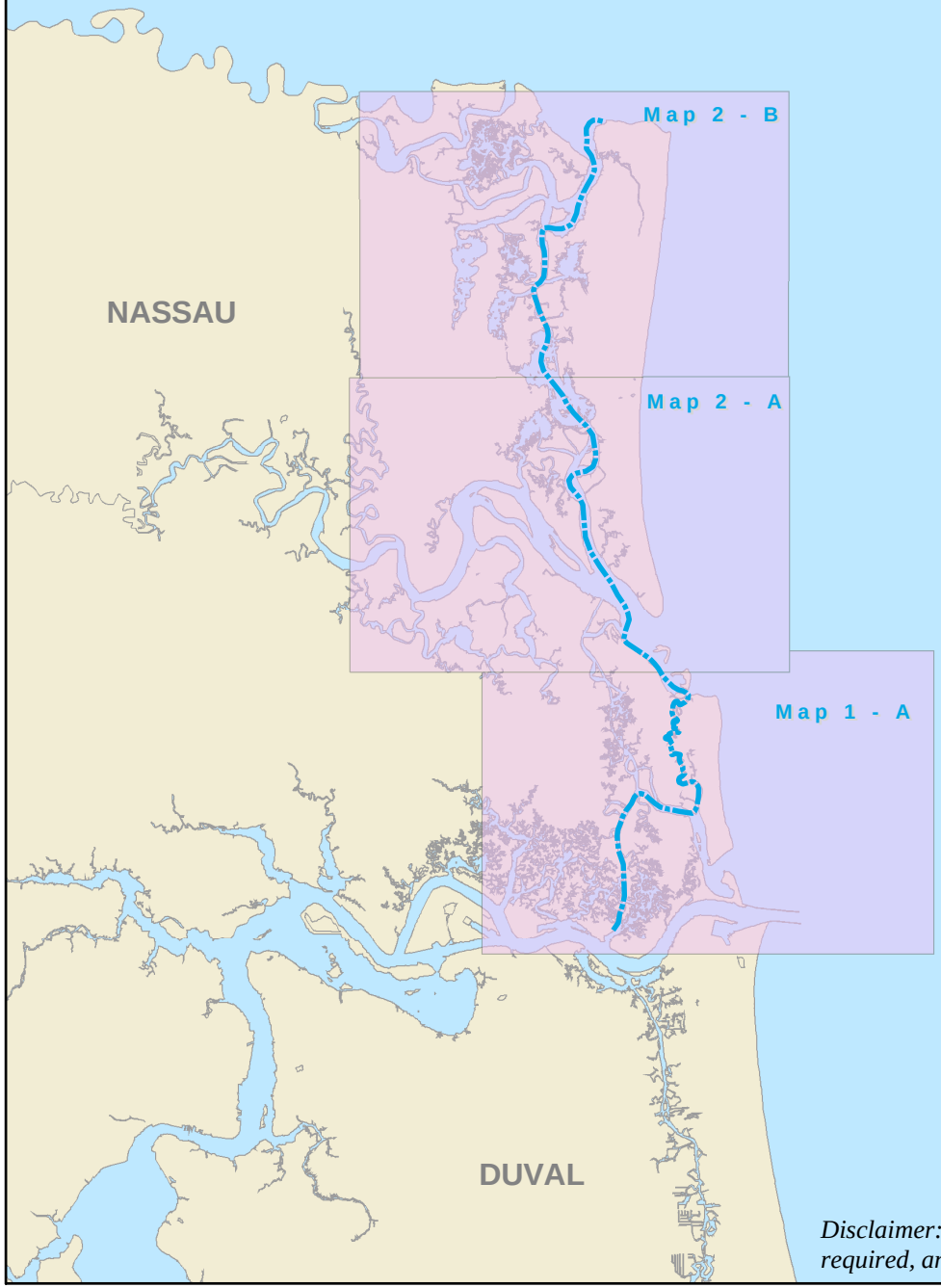

N

- Drinking Water
- Camping
- Kayak Launch
- Shower Facility
- Restroom
- Restaurant
- Grocery Store
- Point of Interest

Disclaimer: This guide is intended as an aid to navigation only. A Gobal Positioning System (GPS) unit is required, and persons are encouraged to supplement these maps with NOAA charts or other maps.

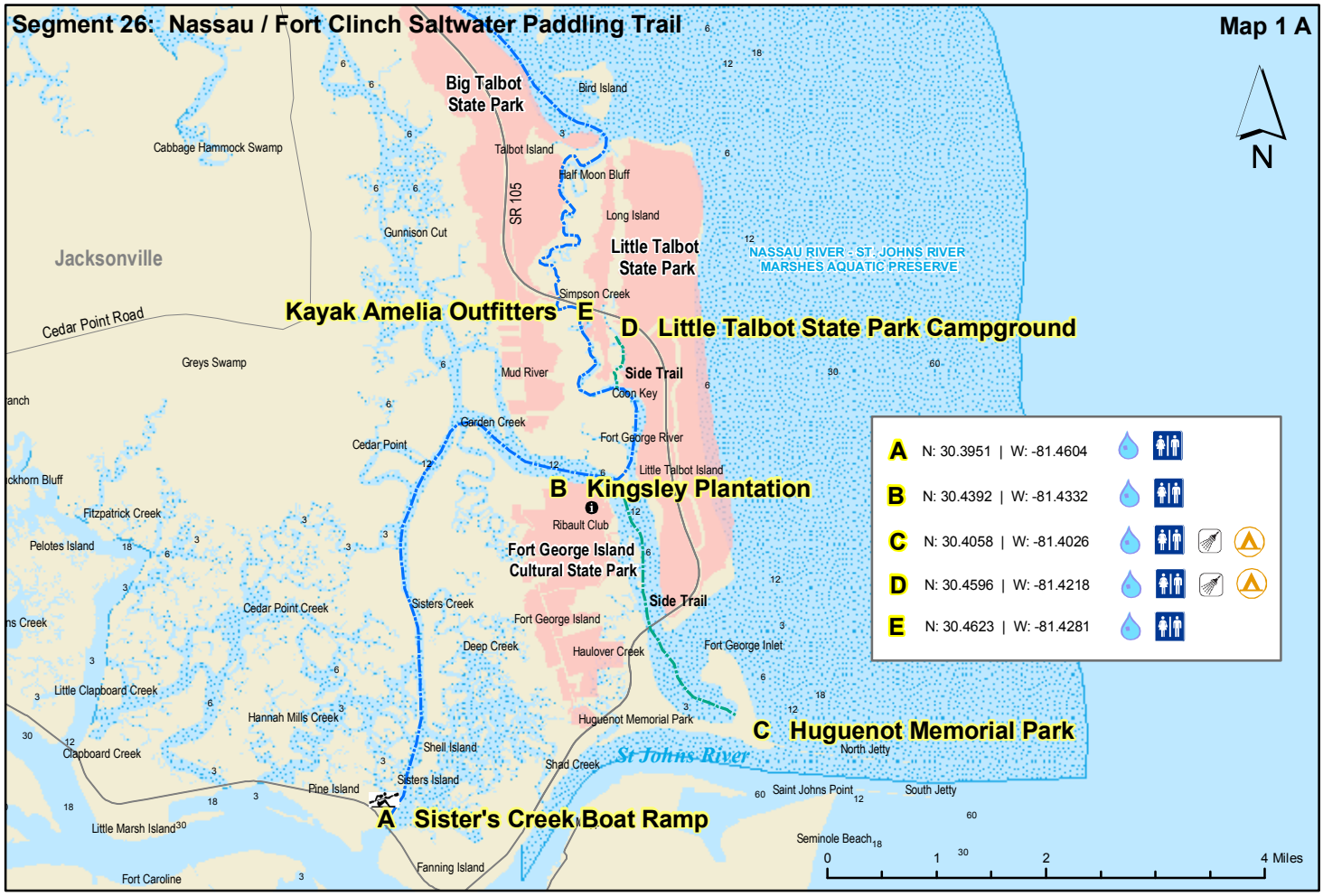
Segment 26: Nassau / Fort Clinch Saltwater Paddling Trail
Map 1 A
N
Big Talbot State Park
Bird Island
Talbot Island
Half Moon Bluff
Long Island
Little Talbot State Park
NASSAU RIVER - ST. JOHNS RIVER MARSHES AQUATIC PRESERVE
Cabbage Hammock Swamp
Jacksonville
Gunnison Cut
SR 105
Cedar Point Road
Kayak Amelia Outfitters
E
D Little Talbot State Park Campground
Greys Swamp
Mud River
Simpson Creek
Side Trail
Coon Key
Garden Creek
Fort George River
Cedar Point
Little Talbot Island
B Kingsley Plantation
Ribault Club
Fitzpatrick Creek
Pelotes Island
Fort George Island Cultural State Park
Side Trail
Cedar Point Creek
Sisters Creek
Fort George Island
Deep Creek
Haulover Creek
Fort George Inlet
Little Clapboard Creek
Hannah Mills Creek
Huguenot Memorial Park
C Huguenot Memorial Park
Clapboard Creek
Shell Island
Shad Creek
St Johns River
North Jetty
Pine Island
Sisters Island
Saint Johns Point
South Jetty
Little Marsh Island
A Sister's Creek Boat Ramp
Seminole Beach
Fanning Island
Fort Caroline
0 1 2 4 Miles
A N: 30.3951 | W: -81.4604
B N: 30.4392 | W: -81.4332
C N: 30.4058 | W: -81.4026
D N: 30.4596 | W: -81.4218
E N: 30.4623 | W: -81.4281

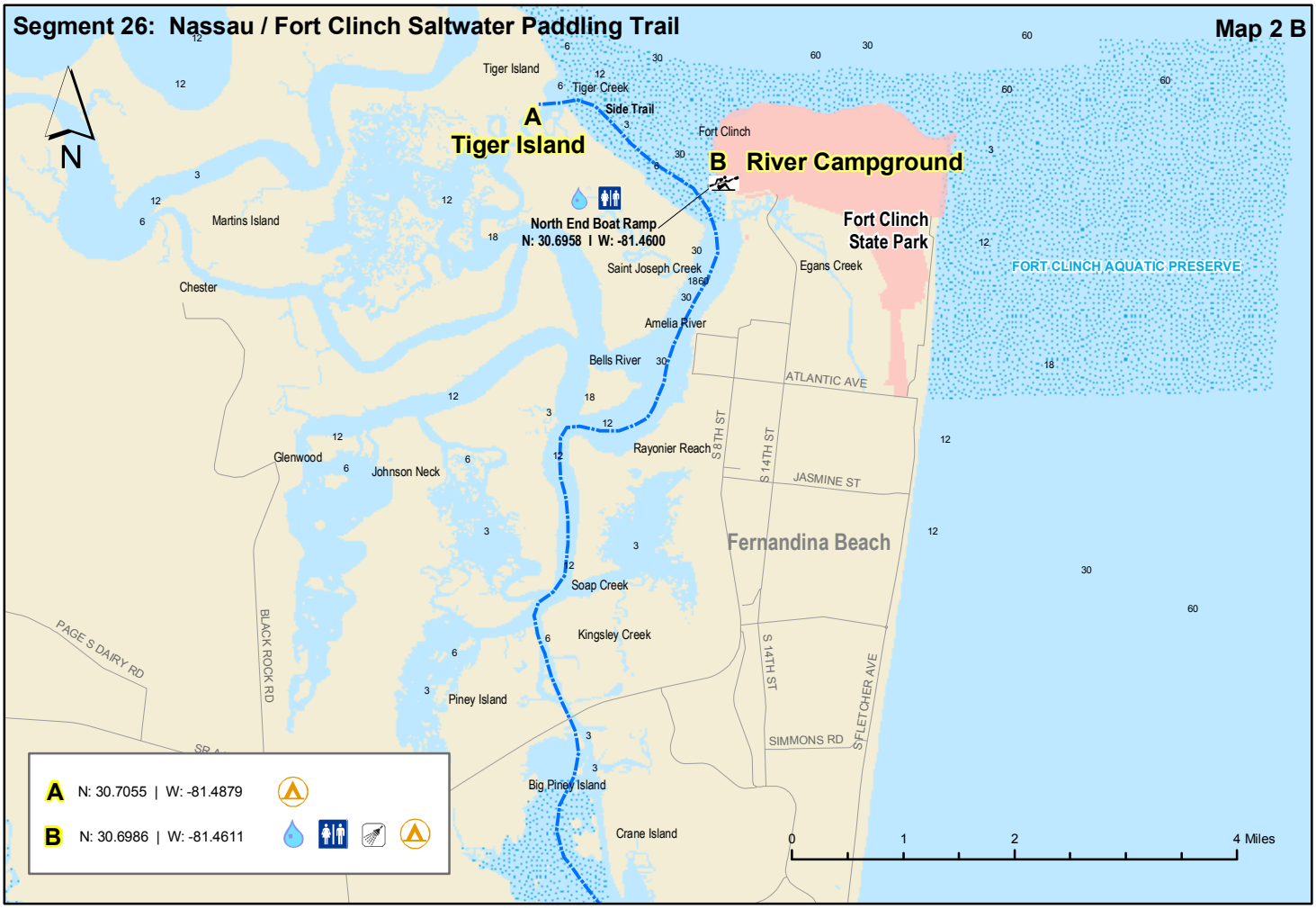
Segment 26: Nassau / Fort Clinch Saltwater Paddling Trail
Map 2 B
N
Tiger Island
Tiger Creek
Side Trail
A
Tiger Island
Fort Clinch
B River Campground
North End Boat Ramp
N: 30.6958 I W: -81.4600
Fort Clinch
State Park
Martins Island
Chester
Saint Joseph Creek
Egans Creek
FORT CLINCH AQUATIC PRESERVE
Amelia River
Bells River
ATLANTIC AVE
Rayonier Reach
S 8TH ST
S 14TH ST
JASMINE ST
Glenwood
Johnson Neck
Fernandina Beach
Soap Creek
Kingsley Creek
PAGE S DAIRY RD
BLACK ROCK RD
Piney Island
SIMMONS RD
S FLETCHER AVE
Big Piney Island
Crane Island
A N: 30.7055 | W: -81.4879
B N: 30.6986 | W: -81.4611
0 1 2 4 Miles

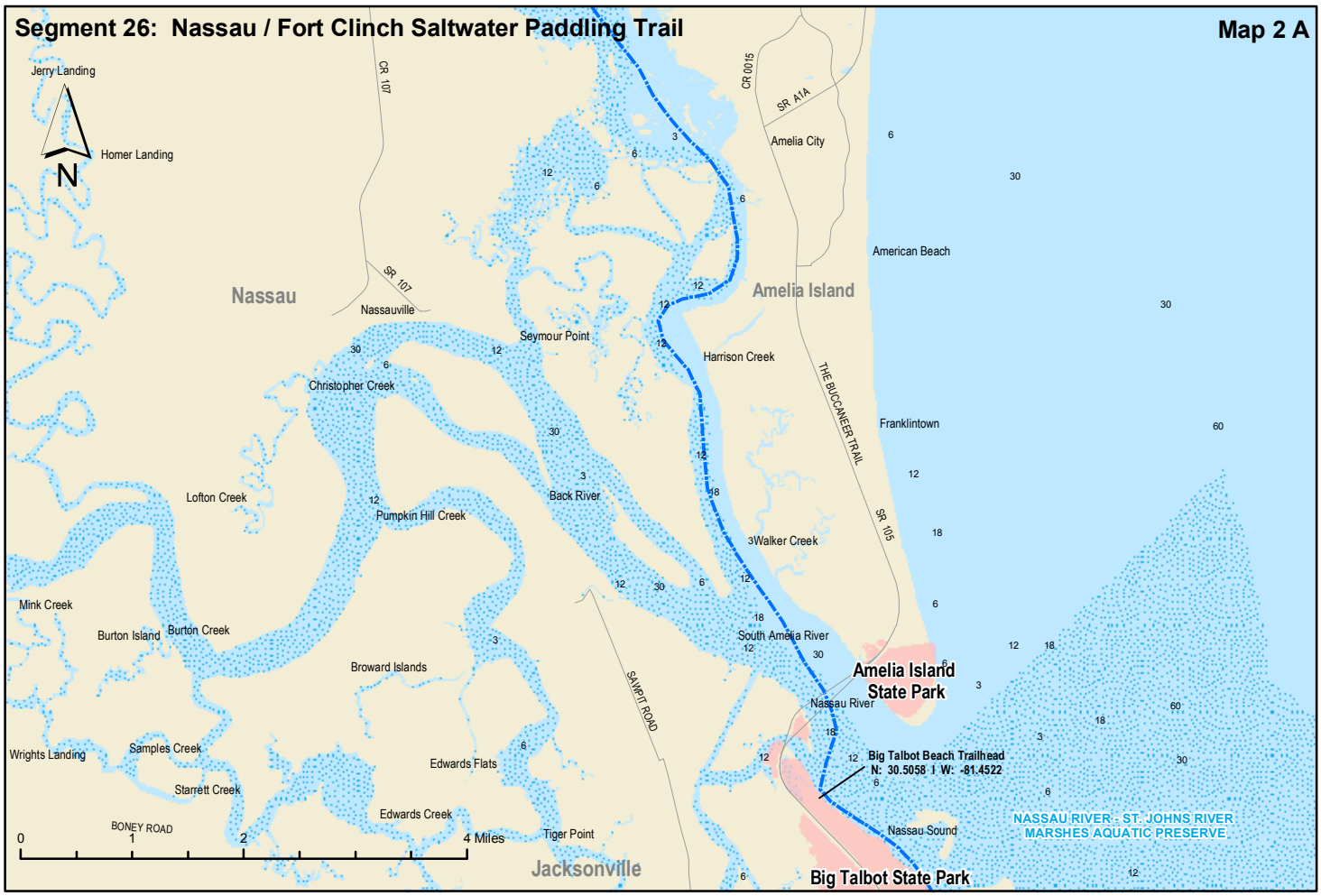
Segment 26: Nassau / Fort Clinch Saltwater Paddling Trail
Map 2 A
Jerry Landing
Homer Landing
N
CR 107
CR 0015
SR A1A
Amelia City
American Beach
Nassau
SR 107
Nassauville
Amelia Island
Seymour Point
Harrison Creek
Christopher Creek
THE BUCCANEER TRAIL
Franklintown
Lofton Creek
Back River
Pumpkin Hill Creek
Walker Creek
SR 105
Mink Creek
Burton Island
Burton Creek
South Amelia River
Broward Islands
SAWPIT ROAD
Amelia Island
State Park
Nassau River
Wrights Landing
Samples Creek
Edwards Flats
Big Talbot Beach Trailhead
N: 30.5058 I W: -81.4522
Starrett Creek
Edwards Creek
BONEY ROAD
Tiger Point
Nassau Sound
NASSAU RIVER - ST. JOHNS RIVER
MARSHES AQUATIC PRESERVE
0 1 2 4 Miles
Jacksonville
Big Talbot State Park