







LEGEND

-  Subwatershed
-  EMA Boundary - 42,889 Acres
-  Other Ownership within EMA Boundary - 1,088 Acres
-  Public Lands

Conservation Unit

-  Type 1 - 553 Acres
-  Type 2 - 1,560 Acres


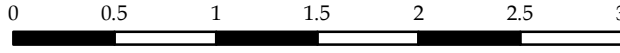


EXHIBIT 6
MARCH, 2015

**ECOSYSTEM MANAGEMENT AGREEMENT
CONSERVATION UNIT MAP
FANNIN BAYOU-WARREN BAYOU FRONTAL - 2,113 ACRES**

2013 AERIAL PHOTO



Miles

1 INCH = 0.95 MILES

1:60,000

I:\Projects\County\Bay\GP-EMA-1\MXD\Exhibits\CU_Exhibits