


# FLORIDA GREENWAYS AND TRAIL SYSTEM IDENTIFIED MULTI-USE REGIONAL TRAILS



## CENTRAL REGION

















Coordinator: Steven Carter  
[steven.carter@floridadep.gov](mailto:steven.carter@floridadep.gov)

## NORTHERN REGION

Coordinator: TBD

## SOUTHERN REGION

Coordinator: John Groves  
[john.groves@floridadep.gov](mailto:john.groves@floridadep.gov)

-  Land Trail Priority Corridors
-  Caloosahatchee-Sugar Trail
-  Capital City-to-the-Sea Trails
-  Collier to Polk
-  East Coast Greenway
-  Florida Coast-to-Coast Trail
-  Florida Keys Overseas Heritage Trail
-  Great Northwest Coast Connector
-  Gulf Coast Trail
-  Heart of Florida Loop
-  Heartland Trail
-  Nature Coast Regional Connector
-  Old Florida Regional Connector
-  St. Johns River-to-Sea Loop
-  US 90 Trail Corridor
-  Florida Counties

0 50 100 Miles