



STRATEGIC DEVELOPMENT



Shared-Use Nonmotorized (SUN) Trail

Regional System

State of Florida Department of Transportation  
Systems Implementation Office



LEGEND

Existing Trail

Project in Development

Existing Trail Name

Project in Development

NOTES:

No Warranties:This map and its content is made available by the Florida Department of Transportation (FDOT) on an “as is”, “as available” basis without warranties of any kind, expressed or implied. This product is for reference purposes only and is not to be construed as a legal document or survey instrument. Information is subject to change.

Disclaimer of Liability:The user of this map and data assumes all responsibility and risk for the use of both. Under no circumstances, including negligence, shall the FDOT or its employees be liable for any direct, indirect, incidental, special, exemplary or consequential damages, or lost profits that result from the use, misuse or inability to use the map and data.

Additional trail information may be obtained by contacting your local government.

Source:  
Florida Department of Transportation  
- Systems Implementation Office

Date: 3/16/2020

Existing Conditions

SIS Highways


Planned SIS Roads

County Boundaries

Water

Urban Areas

Managed Lands



051020

Miles

Document Path: S:\ProjRecurring\SunTrail\GIS\Map\G2C\SUNTrail Network 2018\_Coast To Coast\_Gap 11X17.mxd