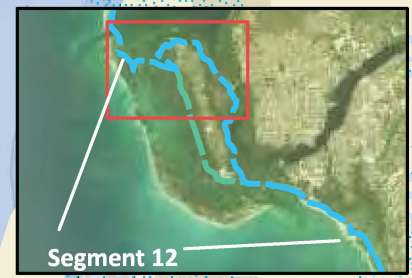


Emergency Contact Info:

911
Lee County Sheriff: (239) 477-1000
FWC 24-hour wildlife emergency/BUI hotline:
1-888-404-3922



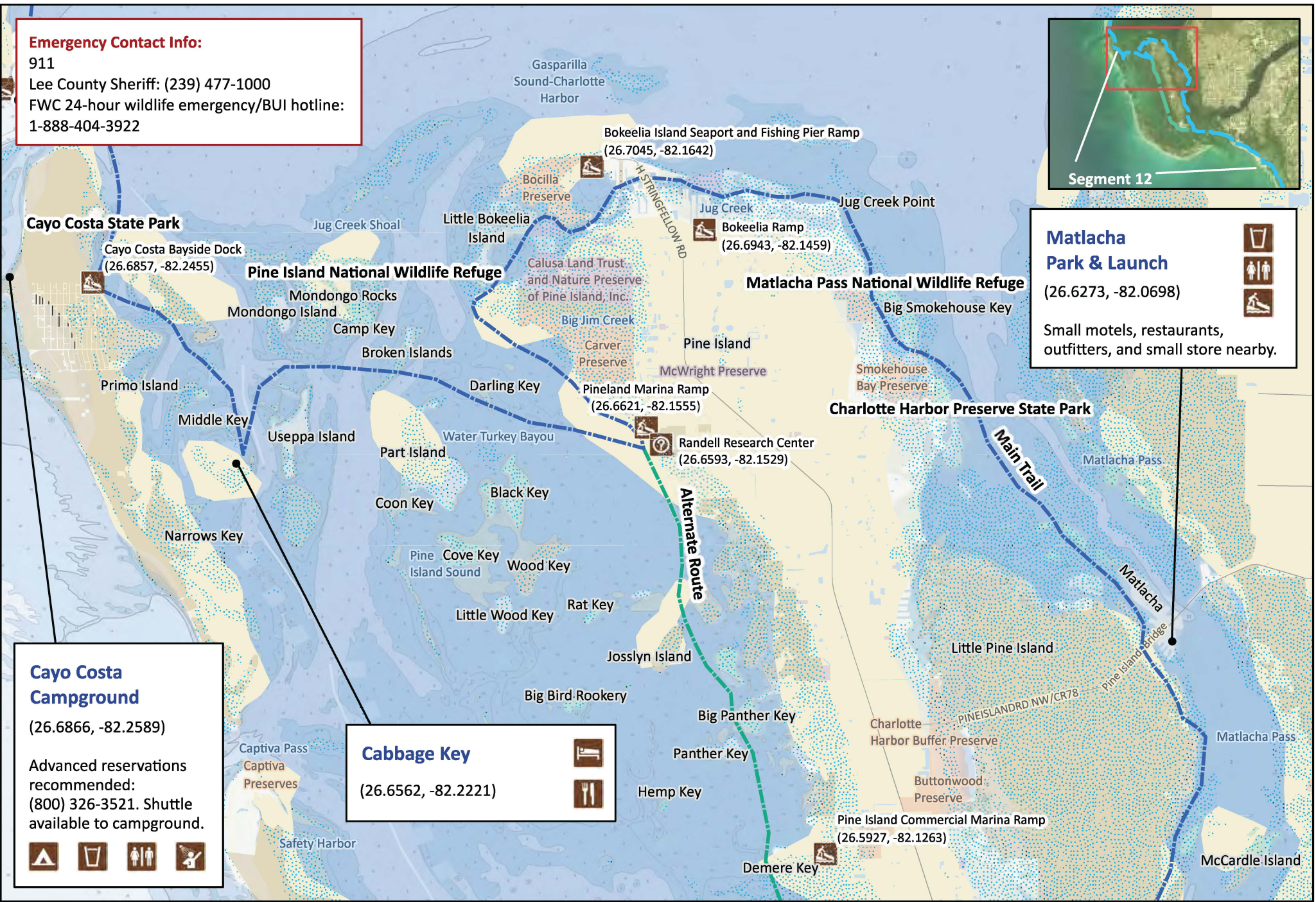
Matlacha Park & Launch
(26.6273, -82.0698)

Small motels, restaurants, outfitters, and small store nearby.

Cayo Costa Campground
(26.6866, -82.2589)

Advanced reservations recommended:
(800) 326-3521. Shuttle available to campground.


Cabbage Key
(26.6562, -82.2221)



Florida Circumnavigational Saltwater Paddling Trail

Segment 12: Pine Island/Estero Bay (Map 1 of 3)

Begin: Cayo Costa State Park Distance: 38.3-41.5 miles
End: Lovers Key/Bowtie Island Duration: 2-3 days

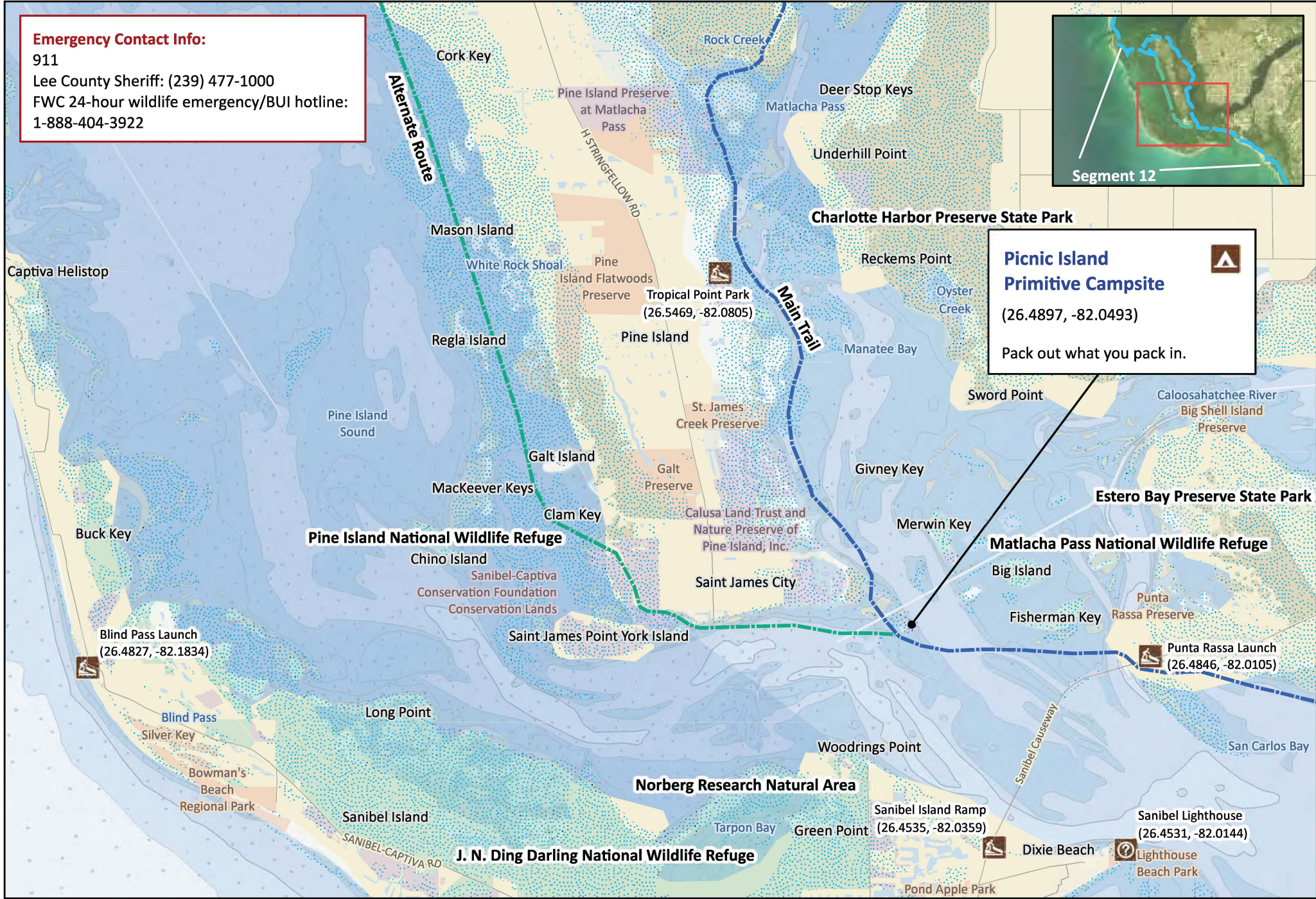
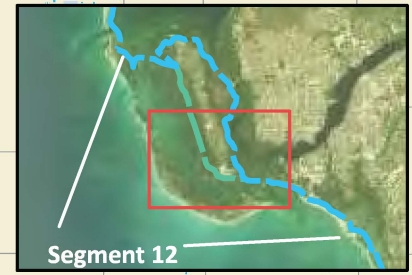


Disclaimer: This guide is intended as an aid to navigation only. A Global Positioning System (GPS) unit is required and persons are encouraged to supplement these maps with NOAA charts or other maps.
Updated: 12/2/2024



Emergency Contact Info:

911
Lee County Sheriff: (239) 477-1000
FWC 24-hour wildlife emergency/BUI hotline:
1-888-404-3922




**Picnic Island
Primitive Campsite**
(26.4897, -82.0493)
Pack out what you pack in.



Florida Circumnavigational Saltwater Paddling Trail

Segment 12: Pine Island/Estero Bay (Map 2 of 3)

Begin: Cayo Costa State Park Distance: 38.3-41.5 miles
End: Lovers Key/Bowtie Island Duration: 2-3 days



Disclaimer: This guide is intended as an aid to navigation only. A Global Positioning System (GPS) unit is required and persons are encouraged to supplement these maps with NOAA charts or other maps.
Updated: 12/2/2024



Emergency Contact Info:

911
Lee County Sheriff: (239) 477-1000
FWC 24-hour wildlife emergency/BUI hotline:
1-888-404-3922

Matlacha Pass National Wildlife Refuge

Bunche Beach
(26.4759, -81.9674)

San Carlos Bay -
Bunche Beach Preserve

Bowditch Point
Park

Hurricane Bay

Salty Sam's Ramp
(26.4571, -81.9428)

Matanzas Preserve Access
(26.4513, -81.9365)

Matanzas Pass
Mound House Park Launch
(26.4468, -81.9276)

Fort Myers Beach

Estero Island

ESTERO BLVD

Starvation Key

Rocky Bay

Horseshoe Keys

Halfway Creek

Koreshan State Park

Village Trails Park

Mound Key Archaeological State Park

Estero Pointe

Bowditch Point Regional Park

(26.4631, -81.9662)

Snack bar available.



Lovers Key Wayside Picnic Area

(26.4009, -81.8704)



Lovers Key Beach

(26.3899, -81.8796)

Small store and kayak rental near boat launch.



Bowtie Island Campsite

(26.3766, -81.8536)

Paddlers allowed to camp with float plan and free permit.
Calusa Blueway Coordinator:
(239) 707-7981



Segment 12



Florida Circumnavigational Saltwater Paddling Trail


Segment 12: Pine Island/Estero Bay (Map 3 of 3)

Begin: Cayo Costa State Park

Distance: 38.3-41.5 miles

End: Lovers Key/Bowtie Island

Duration: 2-3 days



Disclaimer: This guide is intended as an aid to navigation only. A Global Positioning System (GPS) unit is required and persons are encouraged to supplement these maps with NOAA charts or other maps.

Updated: 12/2/2024

